

NOTICE!!

These documents have been scanned!

Do not place un-scanned documents beneath this notice!

Do not remove this notice from this file!

GPO Jacket No. 560-102
Print Order 61540
Rise Business Services, LLC
Job=AZ15 7/15/2019



Box Number= AZ15159



Claim Begin-End: AMC342296-AMC342514

1 Initial Receipt



AZ15159-9

AMC341757-AMC342788

**NO
DOCUMENTS
FOUND**

NO DOCUMENTS FOUND
NO DOCUMENTS FOUND

NOTICE!!

These documents have been scanned!

Do not place un-scanned documents beneath this notice!

Do not remove this notice from this file!

GPO Jacket No. 560-102
Print Order 61540
Rise Business Services, LLC
Job=AZ15 7/15/2019



Box Number= AZ15159



Claim Begin-End: AMC342296-AMC342514

2 Correspondence



AZ15159-9

AMC341757-AMC342788

**NO
DOCUMENTS
FOUND**

NO DOCUMENTS FOUND
NO DOCUMENTS FOUND

NOTICE!!

These documents have been scanned!

Do not place un-scanned documents beneath this notice!

Do not remove this notice from this file!

GPO Jacket No. 560-102
Print Order 61540
Rise Business Services, LLC
Job=AZ15 7/15/2019



Box Number= AZ15159



Claim Begin-End: AMC342296-AMC342514

3 Transfers



AZ15159-9

AMC341757-AMC342788

**NO
DOCUMENTS
FOUND**

NO DOCUMENTS FOUND
NO DOCUMENTS FOUND

NOTICE!!

These documents have been scanned!

Do not place un-scanned documents beneath this notice!

Do not remove this notice from this file!

GPO Jacket No. 560-102
Print Order 61540
Rise Business Services, LLC
Job=AZ15 7/15/2019



Box Number= AZ15159



Claim Begin-End: AMC342296-AMC342514

4 Annual Filings



AZ15159-9

AMC341757-AMC342788

Lead File Numbers

298647

52072

279919

320760

324206

325818

327251

449096

27738

97634

39932

342236

356448

367050



201 South Main Street, Suite 1800
Salt Lake City, Utah 84111
Main 801.532.1234
Fax 801.536.6111

A Professional
Law Corporation

Jacqueline Hom Pope
Certified Paralegal
Direct 801.536.6672
JPope@parsonsbehle.com

August 8, 2018

VIA FEDEX

Arizona State Office
Bureau of Land Management
Attention: Public Room
One North Central Avenue, Suite 800
Phoenix, Arizona 85004-4427

RECEIVED
BLM AZ STATE OFFICE
2018 AUG - 9 P 12: 35
PHOENIX, ARIZONA

Re: Payment of Claim Maintenance Fees for Carlota Copper Company

Dear Ladies and Gentlemen:

Enclosed please find a check in the amount of \$76,725.00, as payment of the claim maintenance fees pursuant to 30 U.S.C. § 28f(a), as adjusted by 30 U.S. C. §28j(c) and implemented by notice in 74 *Federal Register* 30959-62 (June 29, 2009), as amended by the Consolidated Appropriations Act 2012, Pub. L. No. 112-74, 125 Stat. 786 (2011), and a notice in 79 *Federal Register* 36662-65 (June 30, 2014), for the assessment year beginning September 1, 2018, on behalf of Carlota Copper Company. Enclosed are copies of the Certification of Payment of Maintenance Fee in Lieu of Affidavit of Annual Assessment Work which will be filed with the Gila and Pinal County Recorder's offices.

I have also enclosed a self-addressed stamped envelope for purposes of returning a date-stamped copy of the letter and the affidavit along with the receipt for payment. Should you have any questions regarding the enclosed please do not hesitate to contact this office. Your assistance in this matter is greatly appreciated.

Sincerely,

Jacqueline Hom Pope, CLA
Certified Paralegal

JP:

Enclosures

cc: Royanna Wild
Nora R. Pincus
R. Craig Johnson

4232445

After recording, please return to:

Nora R. Pincus
Parsons Behle & Latimer
201 South Main, Suite 1800
Salt Lake City, Utah 84111

STATE OF UTAH)
) ss:
County of Salt Lake)

**CERTIFICATION OF PAYMENT OF MAINTENANCE FEE
IN LIEU OF AFFIDAVIT OF ANNUAL ASSESSMENT WORK**

Nora R. Pincus, being first duly sworn, deposes and says that:


1. She is an agent for Carlota Copper Company, the owner of the unpatented lode mining claims and millsites situated in Pinal and Gila Counties, Arizona (the "Claims"), the location notices of which are of record in Pinal and Gila Counties, and in the records of the Arizona State Office of the Bureau of Land Management under the file numbers indicated in the attached Exhibit A.

2. Pursuant to the 30 U.S.C. § 28f(a), as adjusted by 30 U.S.C. § 28j(c) and implemented by notice in 74 Federal Register 30959-62 (June 29, 2009), as amended by the Consolidated Appropriations Act 2012, Pub. L. No. 112-74, 125 Stat. 786 (2011) and a notice in 79 Federal Register 36662-65 (June 30, 2014), the owner paid a maintenance fee of \$155 per claim to the Bureau of Land Management for the assessment year beginning September 1, 2018. This Affidavit is recorded to attest to the payment and receipt of such payment and as an affirmation of an intent to hold those Claims described in Exhibit A attached.

3. The names and address of the owner of the Claims for which this Certificate is prepared are Carlota Copper Company, 2624 Forest Service Road 287, P.O. Box 1009, Miami, Arizona 85539. THIS IS NOT A CHANGE OF ADDRESS

4. The mining claims within the Claims described herein are held and claimed by the owner for the valuable minerals contained therein and the millsites for uses related to the mining claims.


DATED this 8th day of August, 2018.




Nora R. Pincus

RECEIVED
BLM AZ STATE OFFICE
2018 AUG -9 P 12:35
PHOENIX, ARIZONA

Sworn and subscribed before me this 8th day of August, 2018, by Nora R. Pincus, agent.



Notary Public



RECEIVED
BLM AZ STATE OFFICE
2018 AUG - 9 P 12: 35
PHOENIX, ARIZONA

EXHIBIT A – GILA AND PINAL COUNTIES

The following unpatented mining claims and millsites are situated in the Pioneer and Globe Mining Districts, Gila and Pinal Counties, Arizona, the names of which and the place of record of the location notices thereof in the official records of the respective counties and the Arizona State Office of the Bureau of Land Management, are as follows:

GROUP III: (Unpatented mining claims situated in Sections 25, 26, 35 and 36, Township 1 North, Range 13 East, G&SR Mer.)

<u>Claim Name</u>	<u>Date Located</u>	<u>Date Recorded</u>	<u>County Records Docket Page</u>	<u>Date Filed BLM</u>	<u>BLM AMC No.</u>
Gila County:					
Grizzly #1	7/18/89	7/24/89	774 120	9/1/89	298647
Amended		11/22/89	785 119	12/13/89	} 298648
Grizzly #2	7/18/89	7/24/89	774 123	9/1/89	
Amended		11/22/89	785 119	12/13/89	} 298649
Grizzly #3	7/18/89	7/24/89	774 126	9/1/89	
Amended		11/22/89	785 119	12/13/89	} 298650
Grizzly #4	7/18/89	7/24/89	774 129	9/1/89	
Amended		11/22/89	785 119	12/13/89	
Pinal County:					
		8/22/89	1625 631	9/1/89	
		11/22/89	1642 209	12/13/89	
Gila County:					
Grizzly #5	7/18/89	7/24/89	774 132	9/1/89	298651
Amended		11/22/89	785 119	12/13/89	
Pinal County:					
		8/22/89	1625 634	9/1/89	
		11/22/89	1642 209	12/13/89	
Gila County:					
Grizzly #6	7/18/89	7/24/89	774 135	9/1/89	298652
Amended		11/22/89	785 119	12/13/89	
Grizzly #7	7/18/89	7/24/89	774 138	9/1/89	298653
Amended		11/22/89	785 119	12/13/89	
Grizzly #8	7/18/89	7/24/89	774 141	9/1/89	298654
Amended		11/22/89	785 119	12/13/89	
Grizzly #9	7/18/89	7/24/89	774 144	9/1/89	298655
Amended		11/22/89	785 119	12/13/89	
Grizzly #10	7/18/89	7/24/89	774 147	9/1/89	298656
Amended		11/22/89	785 119	12/13/89	
Grizzly #11	7/18/89	7/24/89	774 150	9/1/89	298657
Amended		11/22/89	785 119	12/13/89	

RECEIVED
 BLM AZ STATE OFFICE
 PHOENIX, ARIZONA
 2018 AUG - 9 P 12: 3

ENTERED
 AUG 14 2018
 IV

<u>Claim Name</u>	<u>Date Located</u>	<u>Date Recorded</u>	<u>County Records Docket Page</u>	<u>Date Filed BLM</u>	<u>BLM AMC No.</u>	
Grizzly #12 Amended	7/18/89	7/24/89	774 153	9/1/89	298658 <i>u</i>	
		11/22/89	785 119	12/13/89		
	7/18/89	8/22/89	Pinal County:			9/1/89
		11/22/89	1625 637	1642 209		12/13/89
Grizzly #13 Amended	7/18/89	7/24/89	774 156	9/1/89	298659 <i>u</i>	
		11/22/89	785 119	12/13/89		
Grizzly #14 Amended	7/18/89	7/24/89	774 159	9/1/89	298660 <i>u</i>	
		11/22/89	785 119	12/13/89		

RECEIVED
 BLM AZ STATE OFFICE
 2018 AUG -9 P 12:30
 PHOENIX, ARIZONA

ENTERED
 AUG 14 2018
 BY: _____

GROUP IV: (Unpatented mining claims situated in Sections 26, 27, 34, 35 and 36, Township 1 North, Range 13 East; G&SR Mer.)

<u>Claim Name</u>	<u>Loc. Date</u>	<u>County</u>	<u>Original Recordation</u>		<u>Amended Recordation</u>		<u>BLM AMC Serial #</u>
			<u>Book</u>	<u>Page</u>	<u>Book</u>	<u>Page</u>	
Tip Top	3/2/29	Pinal	45	142	648	830	52265 <i>el</i>
Tip Top #1	8/1/30	Pinal	46	275			52266 <i>el</i>
Tip Top 2	3/2/29	Pinal	45	144	648	831	52267 <i>el</i>
Tip Top 3	3/10/29	Pinal	45	145	648	832	52268 <i>el</i>
Tip Top #4	8/1/30	Pinal	46	301			52269 <i>el</i>
Eder #10	4/21/69	Pinal	569	819			52270 <i>el</i>
Eder #11	4/21/69	Pinal	569	820			52271 <i>el</i>
Eder #12	4/21/69	Pinal	569	821			52272 <i>el</i>
Eder 14	9/27/71	Pinal	645	51			52274 <i>el</i>
		Gila	308	309			
Eder 15	9/27/71	Pinal	645	52			52275 <i>el</i>
		Gila	308	310			
Eder 16	9/27/71	Pinal	645	53	721	95	52276 <i>el</i>
		Gila	308	311	348	10	
Eder 17	9/27/71	Pinal	645	54	721	96	52277 <i>el</i>
		Gila	308	312	348	9	
Eder 18	9/27/71	Pinal	710	228			52278 <i>el</i>
		Gila	308	313			
Eder 19	9/27/71	Pinal	710	229	721	715	52279 <i>el</i>
		Gila	308	314	348	275	
Eder 22	9/27/71	Pinal	645	56			52280 <i>el</i>
		Gila	308	317			
Eder #23	1/4/73	Pinal	691	416			52281 <i>el</i>
Eder 27	9/11/73	Pinal	720	440			52282 <i>el</i>
Eder 34	6/14/73	Pinal	710	926			52285 <i>el</i>
Eder 35	6/14/73	Pinal	710	927			52286 <i>el</i>
Eder 36	6/14/73	Pinal	710	928			52287 <i>el</i>
Eder 39	6/13/73	Pinal	710	931			52289 <i>el</i>
Eder 40	6/14/73	Pinal	710	932			52290 <i>el</i>
Eder 43	6/13/73	Pinal	710	935			52292 <i>el</i>
Eder 44	6/14/73	Pinal	710	936			52293 <i>el</i>
Eder 45	6/13/73	Pinal	710	937			52294 <i>el</i>
Eder 46	6/13/73	Pinal	710	938			52295 <i>el</i>
Eder 47	6/13/73	Pinal	710	939			52296 <i>el</i>
Eder 48	6/13/73	Pinal	710	940	721	97	52297 <i>el</i>
Eder 49	6/12/73	Pinal	710	941			52298 <i>el</i>
Eder 50	6/12/73	Pinal	710	942			52299 <i>el</i>

PHOENIX, ARIZONA
 RECEIVED
 2018 AUG 14 12:35
 OFFICE

ENTERED
 5 AUG 14 2018
 RV.

<u>Claim Name</u>	<u>Loc. Date</u>	<u>County</u>	<u>Original Recordation</u>		<u>Amended Recordation</u>		<u>BLM AMC Serial #</u>
			<u>Book</u>	<u>Page</u>	<u>Book</u>	<u>Page</u>	
Eder 51	6/12/73	Pinal	710	943			52300 <i>ek</i>
Eder 52	6/12/73	Pinal	710	944			52301 <i>u</i>
Eder 53	6/12/73	Pinal	710	945			52302 <i>u</i>
Eder 54	6/13/73	Pinal	710	946			52303 <i>u</i>
		Gila	341	802			
Eder 55	6/13/73	Pinal	710	947			52304 <i>K</i>
		Gila	341	803			
Eder 56	6/13/73	Pinal	710	948			52305 <i>u</i>
		Gila	341	804			
Eder 57	6/12/73	Pinal	710	949	721	98	52306 <i>u</i>
		Gila	341	805	348	8	
Eder 59	6/14/73	Pinal	710	951			52307 <i>u</i>
		Gila	341	807			
Eder 62	9/7/73	Pinal	721	716			52308 <i>u</i>
Eder 63	9/7/73	Pinal	721	717			52309 <i>u</i>
		Gila	348	276			
Eder 64	9/7/73	Pinal	721	718			52310 <i>u</i>
		Gila	348	277			
Eder 65	9/7/73	Pinal	721	719			52311 <i>u</i>
		Gila	348	278			
Eder 66	9/7/73	Pinal	721	720			52312 <i>u</i>
		Gila	348	279			
Eder 67	9/7/73	Pinal	721	721			52313 <i>K</i>
		Gila	348	280			
Eder 68	9/7/73	Pinal	721	722			52314 <i>u</i>
		Gila	348	281			
Eder 69	9/7/73	Pinal	721	723			52315 <i>u</i>
		Gila	348	282			
Eder 70	9/24/73	Gila	348	283			52316 <i>u</i>
Eder 71	11/24/87	Gila	726	416			279919 <u>u</u>
Eder 72	11/24/87	Gila	726	419			279920 <i>u</i>
Eder 73	11/24/87	Gila	726	422			279921 <u>u</u>
		Pinal	1497	441			
Eder 74	11/24/87	Pinal	1497	443			279922 <u>u</u>
Eder 75	11/24/87	Pinal	1497	445			279923 <i>u</i>
Eder 76	11/24/87	Pinal	1497	447			279924 <u>u</u>
Ghost 16	12/29/66	Pinal	497	450			52317 <i>K</i>
Ghost 27	3/10/64	Pinal	387	137			52318 <i>u</i>
Ghost 28	5/18/64	Pinal	387	138			52319 <i>u</i>
Ghost 29	3/10/64	Pinal	387	139			52320 <i>u</i>
Ghost 30	5/18/64	Pinal	387	140			52321 <i>u</i>

PHOENIX, ARIZONA

2018 AUG - 9 P 12: 36

RECEIVED
BLM FIELD OFFICE

ENTERED
AUG 14 2018
6

<u>Claim Name</u>	<u>Loc. Date</u>	<u>County</u>	<u>Original Recordation</u>		<u>Amended Recordation</u>		<u>BLM AMC Serial #</u>
			<u>Book</u>	<u>Page</u>	<u>Book</u>	<u>Page</u>	
Ghost 31	3/10/64	Pinal	387	141			52322 <i>uh</i>
Ghost 32	12/29/66	Pinal	497	451			52323 <i>uh</i>
Ghost 38	12/29/66	Pinal	497	452			52326 <i>eh</i>
Ghost 40	12/29/66	Pinal	497	453			52327 <i>uh</i>
Ghost 42	12/29/66	Pinal	497	454			52328 <i>eh</i>
Ghost 48	12/29/66	Pinal	497	455			52329 <i>eh</i>
Ghost 50	12/29/66	Pinal	497	456			52330 <i>eh</i>
Ghost 61	3/12/64	Pinal	387	165			52331 <i>eh</i>
Ghost 62	3/12/64	Pinal	387	166			52332 <i>eh</i>
Ghost 63	3/12/64	Pinal	387	167			52333 <i>eh</i>
Ghost 66	3/12/64	Pinal	387	170			52336 <i>eh</i>
Ghost 90	12/29/66	Pinal	497	457			52337 <i>uh</i>
Ghost 93	3/16/64	Pinal	387	194			52340 <i>eh</i>
Ghost 95	3/16/64	Pinal	387	195			52342 <i>eh</i>
Ghost 97	3/16/64	Pinal	387	196			52344 <i>eh</i>
Ghost 99	3/16/64	Pinal	387	197			52346 <i>eh</i>
Ghost 131	9/23/65	Pinal	429	515			52365 <i>eh</i>
Ghost 132	9/23/65	Pinal	429	516			52366 <i>eh</i>
Ghost 133	9/23/65	Pinal	429	517			52367 <i>eh</i>
Ghost 134	9/23/65	Pinal	429	518			52368 <i>eh</i>
Ghost 135	9/23/65	Pinal	429	519			52369 <i>eh</i>
Ghost 136	9/23/65	Pinal	429	520			52370 <i>eh</i>
Ghost 137	9/23/65	Pinal	429	521			52371 <i>eh</i>
Ghost 140	4/15/64	Pinal	387	209			52372 <i>eh</i>
Ghost 141	4/15/64	Pinal	387	210			52373 <i>eh</i>
Ghost 142	4/15/64	Pinal	387	211			52374 <i>eh</i>
Ghost 143	4/15/64	Pinal	387	212			52375 <i>eh</i>
Ghost 144	4/15/64	Pinal	387	213			52376 <i>eh</i>
Rim Rock #5	8/1/30	Pinal	46	304	721	93	52382 <i>uh</i>
Annex #5	8/1/30	Pinal	46	305	721	92	52383 <i>eh</i>
Cap 130	7/24/30	Pinal	46	311			52386 <i>eh</i>
Cap 131	7/25/30	Pinal	46	311			52387 <i>eh</i>
"Moon Rise"	2/15/1899	Gila	6	401			52388 <i>eh</i>
Promoter	11/14/29	Gila	44	5	348	7	52389 <i>eh</i>
Stars and Stripes	1/1/02	Gila	7	466	308	307	52390 <i>eh</i>
Providence	7/1/28	Gila	40	444	309	649	52391 <i>eh</i>

INTERE
AUG 14 2018
BY:

PHOENIX, ARIZONA

2018 AUG -9 P 12:36

RECEIVED
BLM AZ STATE OFFICE

GROUP V: (Unpatented mining claims situated in Sections 4, 5, 6, 7, Township 1 South, Range 14 East; Sections 1, 2, 11, 12, Township 1 South, Range 13 East; Section 31, Township 1 North, Range 14 East; and Sections 14, 15, 22, 23, 25, 26, 27, Township 1 North, Range 13 East, G&SR Mer.)

<u>Claim Name</u>	<u>Date Located</u>	<u>Date Recorded</u>	<u>Cty</u>	<u>Cty Record Dkt</u>	<u>Page</u>	<u>Date Filed BLM</u>	<u>BLM AMC Serial No.</u>
Kelly #1	1/26/92	3/12/92	Gila	860	997	4/16/92	320760 <i>te</i>
Kelly #2	1/26/92	3/12/92	Gila	860	1000	4/16/92	320761 <i>te</i>
Kelly #3	1/26/92	3/12/92	Gila	861	01	4/16/92	320762 <i>te</i>
Kelly #4	1/26/92	3/12/92	Gila	861	04	4/16/92	320763 <i>te</i>
Kelly #5	1/26/92	3/12/92	Gila	861	07	4/16/92	320764 <i>te</i>
Kelly #6	1/28/92	3/12/92	Gila	861	10	4/16/92	320765 <i>te</i>
Kelly #7	1/26/92	3/12/92	Gila	861	13	4/16/92	320766 <i>te</i>
Kelly #8	1/28/92	3/12/92	Gila	861	16	4/16/92	320767 <i>te</i>
Kelly #9	1/26/92	3/12/92	Gila	861	19	4/16/92	320768 <i>te</i>
Kelly #10	1/28/92	3/12/92	Gila	861	22	4/16/92	320769 <i>te</i>
Kelly #11	1/26/92	3/12/92	Gila	861	25	4/16/92	320770 <i>te</i>
Kelly #12	1/28/92	3/12/92	Gila	861	28	4/16/92	320771 <i>te</i>
Kelly #13	1/26/92	3/12/92	Gila	861	31	4/16/92	320772 <i>te</i>
Kelly #14	1/28/92	3/12/92	Gila	861	34	4/16/92	320773 <i>te</i>
Kelly #15	1/28/92	3/12/92	Gila	861	37	4/16/92	320774 <i>te</i>
Kelly #16	1/28/92	3/12/92	Gila	861	40	4/16/92	320775 <i>te</i>
Kelly #17	1/28/92	3/12/92	Gila	861	43	4/16/92	320776 <i>te</i>
Kelly #18	1/28/92	3/12/92	Gila	861	46	4/16/92	320777 <i>te</i>
Kelly #19	1/28/92	3/12/92	Gila	861	49	4/16/92	320778 <i>te</i>
Kelly #20	1/26/92	3/12/92	Gila	861	52	4/16/92	320779 <i>te</i>
Kelly #21	1/27/92	3/12/92	Gila	861	55	4/16/92	320780 <i>te</i>
Kelly #22	1/27/92	3/12/92	Gila	861	58	4/16/92	320781 <i>te</i>
Kelly #23	1/27/92	3/12/92	Gila	861	61	4/16/92	320782 <i>te</i>
Kelly #24	1/27/92	3/12/92	Gila	861	64	4/16/92	320783 <i>te</i>
Kelly #25	1/27/92	3/12/92	Gila	861	67	4/16/92	320784 <i>te</i>
Kelly #26	1/27/92	3/12/92	Gila	861	70	4/16/92	320785 <i>te</i>
Kelly #27	1/29/92	3/12/92	Gila	861	73	4/16/92	320786 <i>te</i>
			Pinal	1809	641		
Kelly #28	1/29/92	3/12/92	Gila	861	76	4/16/92	320787 <i>te</i>
			Pinal	1809	643		
Kelly #29	1/29/92	3/12/92	Gila	861	79	4/16/92	320788 <i>te</i>
			Pinal	1809	645		
Kelly #30	1/29/92	3/12/92	Gila	861	82	4/16/92	320789 <i>te</i>
Kelly #31-A	7/11/92	8/06/92	Gila	877	747	8/27/92	320790 <i>te</i>
		8/13/92	Pinal	1845	922		
Kelly #32	1/29/92	3/12/92	Gila	861	88	4/16/92	320791 <i>te</i>

PHOENIX, ARIZONA

RECEIVED
BLM STATE OFFICE
2018 AUG -1 P 12:34

INTERESTED
AUG 14 2018

<u>Claim Name</u>	<u>Date Located</u>	<u>Date Recorded</u>	<u>Cty</u>	<u>Cty Record</u>		<u>Date Filed BLM</u>	<u>BLM AMC Serial No.</u>
				<u>Dkt</u>	<u>Page</u>		
Kelly #33	1/29/92	3/12/92	Pinal	1809	649	4/16/92	320792
Kelly #34	1/29/92	3/12/92	Gila	861	91	4/16/92	320793
			Pinal	1809	651		
Kelly #35	1/29/92	3/12/92	Pinal	1809	653	4/16/92	320794
Kelly #36	1/29/92	3/12/92	Gila	861	94	4/16/92	320795
			Pinal	1809	655		
Kelly #37	1/28/92	3/12/92	Pinal	1809	657	4/16/92	320796
Kelly #38	1/28/92	3/12/92	Gila	861	97	4/16/92	320797
	1/29/92	3/12/92	Pinal	1809	659		
Kelly #39	1/28/92	3/12/92	Pinal	1809	661	4/16/92	320798
Kelly #40	1/31/92	3/12/92	Pinal	1809	663	4/16/92	320799
Kelly #53	1/30/92	3/12/92	Pinal	1809	671	4/16/92	320803
Kelly #57	1/30/92	3/12/92	Pinal	1809	673	4/16/92	320804
Kelly #58	1/30/92	3/12/92	Pinal	1809	675	4/16/92	320805
Kelly #59	1/30/92	3/12/92	Pinal	1809	677	4/16/92	320806
Kelly #60	1/30/92	3/12/92	Pinal	1809	679	4/16/92	320807
Kelly #66	1/30/92	3/12/92	Pinal	1809	691	4/16/92	320813
Kelly #67	1/30/92	3/12/92	Pinal	1809	693	4/16/92	320814
Kelly #68	1/30/92	3/12/92	Pinal	1809	695	4/16/92	320815
Kelly #71	1/30/92	3/12/92	Pinal	1809	697	4/16/92	320816
Kelly #72	1/30/92	3/12/92	Pinal	1809	699	4/16/92	320817
Kelly #73	1/30/92	3/12/92	Pinal	1809	701	4/16/92	320818
Kelly #83	2/01/92	3/12/92	Pinal	1809	721	4/16/92	320828
Kelly #84	2/01/92	3/12/92	Pinal	1809	723	4/16/92	320829
Kelly #86	2/01/92	3/12/92	Pinal	1809	727	4/16/92	320831
Kelly #87	2/01/92	3/12/92	Pinal	1809	729	4/16/92	320832
Kelly #89	2/01/92	3/12/92	Pinal	1809	733	4/16/92	320834
Kelly #90	2/01/92	3/12/92	Pinal	1809	735	4/16/92	320835
Kelly #91	2/02/92	3/12/92	Pinal	1809	737	4/16/92	320836
Kelly #92	2/02/92	3/12/92	Gila	861	100	4/16/92	320837
			Pinal	1809	739		
Kelly #93	2/02/92	3/12/92	Gila	861	103	4/16/92	320838
			Pinal	1809	741		
Kelly #94	2/02/92	3/12/92	Gila	861	106	4/16/92	320839
Kelly #95	2/02/92	3/12/92	Gila	861	109	4/16/92	320840
			Pinal	1809	743		
Kelly #96	2/02/92	3/12/92	Gila	861	112	4/16/92	320841
			Pinal	1809	745		
Kelly #97	2/02/92	3/12/92	Gila	861	115	4/16/92	320842
Kelly #98	2/02/92	3/12/92	Gila	861	118	4/16/92	320843
Kelly #99	2/02/92	3/12/92	Gila	861	121	4/16/92	320844

RECEIVED
 BLM
 PHOENIX, ARIZONA
 AUG 14 12:36
 FIELD OFFICE

INTERESTED
 AUG 14 2018
 BY: _____

<u>Claim Name</u>	<u>Date Located</u>	<u>Date Recorded</u>	<u>Cty</u>	<u>Cty Record Dkt</u>	<u>Page</u>	<u>Date Filed BLM</u>	<u>BLM AMC Serial No.</u>
Kelly #100	2/04/92	3/12/92	Gila	861	124	4/16/92	320845 <i>ll</i>
Kelly #101	10/31/92	12/14/92	Gila	892	489	1/19/93	325818 <i>ll</i>
Kelly #103	10/31/92	12/14/92	Gila	892	495	1/19/93	325820 <i>ll</i>
Kelly #104	10/31/92	12/14/92	Gila	892	498	1/19/93	325821 <i>ll</i>
Kelly #105	10/31/92	12/14/92	Gila	892	501	1/19/93	325822 <i>ll</i>
Kelly #106	10/31/92	12/14/92	Gila	892	504	1/19/93	325823 <i>ll</i>
Kelly #107	10/31/92	12/14/92	Gila	892	507	1/19/93	325824 <i>ll</i>
Kelly #112	10/31/92	12/14/92	Gila	892	522	1/19/93	325829 <i>ll</i>
Kelly #113	10/31/92	12/14/92	Gila	892	525	1/19/93	325830 <i>ll</i>
Kelly #114	10/31/92	12/14/92	Gila	892	528	1/19/93	325831 <i>ll</i>
Kelly #115	10/31/92	12/14/92	Gila	892	531	1/19/93	325832 <i>ll</i>
Kelly #120	11/9/92	12/14/92	Gila	892	546	1/19/93	325837 <i>ll</i>
Kelly #121	11/9/92	12/14/92	Gila	892	549	1/19/93	325838 <i>ll</i>
Kelly #122	11/9/92	12/14/92	Gila	892	552	1/19/93	325839 <i>ll</i>
Kelly #123	11/9/92	12/14/92	Gila	892	555	1/19/93	325840 <i>ll</i>
Kelly #124	11/9/92	12/14/92	Gila	892	558	1/19/93	325841 <i>ll</i>
Kelly #125	11/8/92	12/14/92	Gila	892	561	1/19/93	325842 <i>ll</i>
Kelly #126	11/8/92	12/14/92	Gila	892	564	1/19/93	325843 <i>ll</i>
Kelly #127	11/8/92	12/14/92	Gila	892	567	1/19/93	325844 <i>ll</i>
Kelly #128	11/8/92	12/14/92	Gila	892	570	1/19/93	325845 <i>ll</i>
			Pinal	1874	047		
Kelly #129	11/8/92	12/14/92	Gila	892	573	1/19/93	325846 <i>ll</i>
Kelly #130	11/8/92	12/14/92	Gila	892	576	1/19/93	325847 <i>ll</i>
Kelly #131	11/8/92	12/14/92	Gila	892	579	1/19/93	325848 <i>ll</i>
Kelly #132	11/7/92	12/14/92	Gila	892	582	1/19/93	325849 <i>ll</i>
			Pinal	1874	049		
Kelly #133	11/7/92	12/14/92	Gila	892	585	1/19/93	325850 <i>ll</i>
Kelly #134	11/7/92	12/14/92	Gila	892	588	1/19/93	325851 <i>ll</i>
Kelly #135	11/7/92	12/14/92	Gila	892	591	1/19/93	325852 <i>ll</i>
Kelly #136	11/7/92	12/14/92	Gila	892	594	1/19/93	325853 <i>ll</i>
			Pinal	1874	051		
Kelly #137	11/7/92	12/14/92	Gila	892	597	1/19/93	325854 <i>ll</i>
			Pinal	1874	053		
Kelly #138	11/7/92	12/14/92	Gila	892	600	1/19/93	325855 <i>ll</i>
Kelly #139	11/7/92	12/14/92	Gila	892	601	1/19/93	325856 <i>ll</i>
Kelly #140	11/7/92	12/14/92	Gila	892	604	1/19/93	325857 <i>ll</i>
Kelly #141	11/7/92	12/14/92	Gila	892	607	1/19/93	325858 <i>ll</i>
Kelly #142	11/7/92	12/14/92	Gila	892	610	1/19/93	325859 <i>ll</i>
Kelly #143	11/7/92	12/14/92	Gila	892	613	1/19/93	325860 <i>ll</i>
Kelly #144	11/7/92	12/14/92	Gila	892	616	1/19/93	325861 <i>ll</i>
Kelly #145	11/7/92	12/14/92	Gila	892	619	1/19/93	325862 <i>ll</i>

ENTERED

AUG 14 2018

BY: _____

RECEIVED
 BLM DISTRICT OFFICE
 PHOENIX, ARIZONA
 P 12:36

<u>Claim Name</u>	<u>Date Located</u>	<u>Date Recorded</u>	<u>Cty</u>	<u>Cty Record</u>		<u>Date Filed BLM</u>	<u>BLM AMC Serial No.</u>
				<u>Dkt</u>	<u>Page</u>		
Kelly #146	11/7/92	12/14/92	Gila	892	622	1/19/93	325863 <i>ee</i>
Kelly #147	11/7/92	12/14/92	Gila	892	625	1/19/93	325864 <i>ee</i>
Kelly #148	11/6/92	12/14/92	Gila	892	628	1/19/93	325865 <i>ee</i>
Kelly #149	11/6/92	12/14/92	Gila	892	631	1/19/93	325866 <i>ee</i>
Kelly #150	11/6/92	12/14/92	Gila	892	634	1/19/93	325867 <i>ee</i>
Kelly #151	7/30/93	8/23/93	Gila	93-635862		8/23/93	327254 <i>ee</i>
Kelly #152	7/30/93	8/23/93	Gila	93-635863		8/23/93	327255 <i>ee</i>
Kelly #153	7/30/93	8/23/93	Gila	93-635864		8/23/93	327256 <i>ee</i>
			Pinal	1936	617		
Kelly #154	7/30/93	8/23/93	Gila	93-635865		8/23/93	327257 <i>ee</i>
			Pinal	1936	619		
Kelly #155	7/30/93	8/23/93	Gila	93-635866		8/23/93	327258 <i>ee</i>
			Pinal	1936	621		
Kelly #156	1/11/18	2/08/18	Gila	2018-001198		2/08/18	449096 <i>ee</i>
Kelly #157	7/30/93	8/23/93	Pinal	1936	625	8/23/93	327260 <i>ee</i>
Kelly #158	7/30/93	8/23/93	Gila	93-635861		8/23/93	327261 <i>ee</i>
			Pinal	1936	627		
Kelly #159	7/30/93	8/23/93	Pinal	1936	629	8/23/93	327262 <i>ee</i>
Kelly #160	7/30/93	8/23/93	Pinal	1936	631	8/23/93	327263 <i>ee</i>
Kelly #161	7/30/93	8/23/93	Pinal	1936	633	8/23/93	327264 <i>ee</i>
Kelly #162	7/30/93	8/23/93	Pinal	1936	635	8/23/93	327265 <i>ee</i>
Kelly #163	7/30/93	8/23/93	Pinal	1936	637	8/23/93	327266 <i>ee</i>

RECEIVED
 BLM AZ STATE OFFICE
 2018 AUG -9 P 12:36
 PHOENIX, ARIZONA

INTERE
 AUG 14 2018
 BY: _____

GROUP VI: (Unpatented mining claims situated in Section 36, Township 1 North, Range 13 East; Section 31, Township 1 North, Range 14 East; Section 1, Township 1 South, Range 13 East; and Section 6, Township 1 South, Range 14 East, Gila County, G&SR Mer.)

<u>Claim Name</u>	<u>Recorded</u>		<u>BLM AMC</u>
	<u>Book/Docket</u>	<u>Page</u>	<u>Serial No.</u>
Lizard No. 27	47	348	28018 <i>ck</i> 28020 <i>ck</i> 28019 <i>ck</i>
Rejected No. 1	31	415	
Rejected No. 2	31	416	
Amended	52	374	
Rejected No. 3	53	184	28016 <i>ck</i>
Rejected No. 4	493	569	97634 <i>ck</i>
Rejected No. 5	493	571	97635 <i>ck</i>
Rejected No. 6	493	573	97636 <i>ck</i>
Rejected No. 7	493	575	97637 <i>ck</i>
Rejected No. 8	493	577	97638 <i>ck</i>
Rejected No. 9	493	579	97639 <i>ck</i>
Rejected No. 10	493	581	97640 <i>ck</i>
Rejected No. 11	493	583	97641 <i>ck</i>
Rejected No. 12	493	585	97642 <i>ck</i>
Rejected No. 13	493	587	97643 <i>ck</i>

RECEIVED
 BLM AZ STATE OFFICE
 2018 AUG -9 P 12:36
 PHOENIX, ARIZONA

INTEREST
 AUG 14 2018
 BY: _____

GROUP VII: (Unpatented mining claims situated in Section 36, Township 1 North, Range 13 East, Gila County, G&SR Mer.)

<u>Claim Name</u>	<u>Location Date</u>	<u>Recorded Book</u>	<u>Page</u>	<u>BLM AMC Serial No.</u>
Overside	9/1/39	48	70	27989
Amended	6/17/59	102	43	
Amended	5/23/93	909	127	
Crown Point Ext. No. 1	6/17/59	102	37	27990
Amended	5/23/93	909	131	
Crown Point Ext. No. 2	6/17/59	102	38	27991
Amended	5/23/93	909	133	
Old Abe	9/1/39	48	70	27992
Amended	6/17/59	102	39	
Amended	5/23/93	909	124	
Old Abe No. 1	10/1/39	48	82	27993
Amended	6/17/59	102	41	
Amended	5/23/93	909	129	

RECEIVED
BLM AZ STATE OFFICE
2018 AUG - 9 P 12:36
PHOENIX, ARIZONA

INTEREST
AUG 14 2018
BY:

GROUP VIII: (Unpatented mining claims situated in Section 36, Township 1 North, Range 13 East, G&SR Mer., Gila County)

<u>Claim Name</u>	<u>Location Date</u>	<u>Cty Record</u>		<u>BLM AMC Serial No.</u>
		<u>Book</u>	<u>Page</u>	
Brewery	3/12/1892	4	145	39932 <i>ef</i>
Amended	5/23/93	909	116	
Clipper	1/20/1906	1	286	39933 <i>ef</i>
Amended	5/23/93	909	118	
Old Abe	9/1/39	48	70	39934 <i>u</i>
Amended	5/23/93	909	124	
Thomas Jefferson	9/1/39	48	71	39935 <i>u</i>
Amended	5/23/93	909	120	
Blue Jay Fraction	11/21/42	48	357	39936 <i>u</i>
Amended	5/23/93	909	122	
Vat	11/25/59	112	344	39937 <i>ef</i>

RECEIVED
BLM AZ STATE OFFICE
2010 AUG -9 P 12:36
PHOENIX, ARIZONA

INTERED
AUG 14 2013
BY: _____

GROUP IX: (Unpatented mining claims situated in Section 36, Township 1 North, Range 13 East, G&SR Mer., Gila County)

<u>Claim Name</u>	<u>Location Date</u>	<u>Cty Record Book</u>	<u>Page</u>	<u>BLM AMC Serial No.</u>
Lost Knife #1	5/23/59	100	416	39938 <i>u</i>
Amended	3/17/68	230	418	
Lost Knife #2	10/28/59	108	133	39939 <i>u</i>
Amended	3/17/68	230	415	
Manganese Cap	5/06/65	176	507	39940 <i>u</i>
Amended	3/17/68	230	419	
Galena	5/06/65	176	508	39941 <i>u</i>
Amended	3/17/68	230	416	
Dew	6/1/68	237	635	39942 <i>u</i>
Lad	6/1/68	237	636	39943 <i>u</i>

RECEIVED
BLM AZ STATE OFFICE
2018 AUG -9 P 12:31
PHOENIX, ARIZONA

INTEREST
AUG 14 2018
BY: _____

GROUP X: (Unpatented millsites situated in Section 23 and 26, Township 1 North, Range 13 East, G&SR Mer., Gila County)

<u>Claim Name</u>	<u>Date Located</u>	<u>Date Recorded</u>	<u>Cty Record Dkt</u>	<u>Page</u>	<u>Date Filed BLM</u>	<u>BLM AMC Serial No.</u>
Sick-A-More #1	6/16/93	8/23/93	93-635858		8/23/93	327251 <i>th</i>
Sick-A-More #2	6/16/93	8/23/93	93-635859		8/23/93	327252 <i>th</i>
Sick-A-More #3	6/16/93	8/23/93	93-635860		8/23/93	327253 <i>th</i>

RECEIVED
 BLM AZ STATE OFFICE
 2018 AUG -9 P 12:31
 PHOENIX, ARIZONA

INTEREST
 AUG 14 2018
 BY:

GROUP XI: (Unpatented millsites situated in Sections 25, 26, 35 and 36, Township 1 North, Range 13 East; Section 31, Township 1 North, Range 14 East, Sections 1, 12, Township 1 South, Range 13 East; and Section 6, Township 1 South, Range 14 East, G&SR Mer., Gila and Pinal Counties)

<u>Claim Name</u>	<u>Date Located</u>	<u>Date Recorded</u>	<u>Cty</u>	<u>Cty Record Dkt</u>	<u>Page</u>	<u>Date Filed BLM</u>	<u>BLM AMC Serial No.</u>
Kosher #1	09/12/96	12/04/96	Gila	96-019602		12/03/96	342296 <i>kl</i>
Kosher #2	09/12/96	12/04/96	Gila	96-019603		12/03/96	342297 <i>kl</i>
Kosher #3	09/12/96	12/04/96	Gila	96-019604		12/03/96	342298 <i>kl</i>
Kosher #4	09/12/96	12/04/96	Gila	96-019605		12/03/96	342299 <i>kl</i>
Kosher #5	09/12/96	12/04/96	Gila	96-019606		12/03/96	342300 <i>kl</i>
Kosher #6	09/12/96	12/04/96	Gila	96-019607		12/03/96	342301 <i>kl</i>
Kosher #7	09/12/96	12/04/96	Gila	96-019608		12/03/96	342302 <i>kl</i>
Kosher #8	09/12/96	12/04/96	Gila	96-019609		12/03/96	342303 <i>kl</i>
Kosher #9	09/12/96	12/04/96	Gila	96-019610		12/03/96	342304 <i>kl</i>
Kosher #10	09/12/96	12/04/96	Gila	96-019611		12/03/96	342305 <i>kl</i>
Kosher #11	09/12/96	12/04/96	Gila	96-019612		12/03/96	342306 <i>kl</i>
Kosher #12	09/12/96	12/04/96	Gila	96-019613		12/03/96	342307 <i>kl</i>
Kosher #13	09/12/96	12/04/96	Gila	96-019614		12/03/96	342308 <i>kl</i>
Kosher #14	09/12/96	12/04/96	Gila	96-019615		12/03/96	342309 <i>kl</i>
Kosher #15	09/12/96	12/04/96	Gila	96-019616		12/03/96	342310 <i>kl</i>
Kosher #16	09/12/96	12/04/96	Gila	96-019617		12/03/96	342311 <i>kl</i>
Kosher #17	09/12/96	12/04/96	Gila	96-019618		12/03/96	342312 <i>kl</i>
Kosher #18	09/12/96	12/04/96	Gila	96-019619		12/03/96	342313 <i>kl</i>
Kosher #19	09/12/96	12/04/96	Gila	96-019620		12/03/96	342314 <i>kl</i>
Kosher #20	09/12/96	12/04/96	Gila	96-019621		12/03/96	342315 <i>kl</i>
Kosher #21	09/12/96	12/04/96	Gila	96-019622		12/03/96	342316 <i>kl</i>
Kosher #22	09/12/96	12/04/96	Gila	96-019623		12/03/96	342317 <i>kl</i>
Kosher #23	09/12/96	12/04/96	Gila	96-019624		12/03/96	342318 <i>kl</i>
Kosher #23	09/12/96	12/04/96	Pinal	1996-040016		12/03/96	
Kosher #24	09/12/96	12/04/96	Gila	96-019625		12/03/96	342319 <i>kl</i>
Kosher #25	09/12/96	12/04/96	Gila	96-019626		12/03/96	342320 <i>kl</i>
Kosher #26	09/12/96	12/04/96	Gila	96-019627		12/03/96	342321 <i>kl</i>
Kosher #27	09/12/96	12/04/96	Gila	96-019628		12/03/96	342322 <i>kl</i>
Kosher #28	09/12/96	12/04/96	Gila	96-019629		12/03/96	342323 <i>kl</i>
Kosher #29	09/12/96	12/04/96	Gila	96-019630		12/03/96	342324 <i>kl</i>
Kosher #30	09/12/96	12/04/96	Gila	96-019631		12/03/96	342325 <i>kl</i>
Kosher #31	09/12/96	12/04/96	Gila	96-019632		12/03/96	342326 <i>kl</i>
Kosher #32	09/12/96	12/04/96	Pinal	1996-040017		12/03/96	342327 <i>kl</i>
Kosher #33	09/12/96	12/04/96	Gila	96-019633		12/03/96	342328 <i>kl</i>
Kosher #33	09/12/96	12/04/96	Pinal	1996-040018		12/03/96	
Kosher #34	09/12/96	12/04/96	Gila	96-019634		12/03/96	342329 <i>kl</i>

PHOENIX, ARIZONA
 RECEIVED
 BLM DISTRICT OFFICE
 AUG 14 2018 12:37

INTEREST
 AUG 14 2018
 BY: _____

<u>Claim Name</u>	<u>Date Located</u>	<u>Date Recorded</u>	<u>Cty</u>	<u>Cty Record Dkt</u>	<u>Page</u>	<u>Date Filed BLM</u>	<u>BLM AMC Serial No.</u>
Kosher #34	09/12/96	12/04/96	Pinal	1996-040019		12/03/96	
Kosher #35	09/12/96	12/04/96	Gila	96-019635		12/03/96	342330
Kosher #36	09/12/96	12/04/96	Gila	96-019636		12/03/96	342331
Kosher #37	09/12/96	12/04/96	Gila	96-019637		12/03/96	342332
Kosher #38	09/12/96	12/04/96	Gila	96-019638		12/03/96	342333
Kosher #39	09/12/96	12/04/96	Gila	96-019639		12/03/96	342334
Kosher #40	09/12/96	12/04/96	Gila	96-019640		12/03/96	342335
Kosher #41	09/12/96	12/04/96	Gila	96-019641		12/03/96	342336
Kosher #42	09/12/96	12/04/96	Gila	96-019642		12/03/96	342337
Kosher #43	09/12/96	12/04/96	Gila	96-019643		12/03/96	342338
Kosher #44	09/12/96	12/04/96	Pinal	1996-040020		12/03/96	342339
Kosher #45	09/12/96	12/04/96	Pinal	1996-040021		12/03/96	342340
Kosher #46	09/12/96	12/04/96	Pinal	1996-040022		12/03/96	342341
Kosher #46	09/12/96	12/04/96	Gila	96-019644		12/03/96	
Kosher #47	09/12/96	12/04/96	Pinal	1996-040023		12/03/96	342342
Kosher #47	09/12/96	12/04/96	Gila	96-019645		12/03/96	
Kosher #48	09/12/96	12/04/96	Gila	96-019646		12/03/96	342343
Kosher #49	09/12/96	12/04/96	Gila	96-019647		12/03/96	342344
Kosher #50	09/12/96	12/04/96	Gila	96-019648		12/03/96	342345
Kosher #51	09/12/96	12/04/96	Gila	96-019649		12/03/96	342346
Kosher #52	09/12/96	12/04/96	Gila	96-019650		12/03/96	342347
Kosher #53	09/12/96	12/04/96	Gila	96-019651		12/03/96	342348
Kosher #54	09/12/96	12/04/96	Gila	96-019652		12/03/96	342349
Kosher #55	09/12/96	12/04/96	Gila	96-019653		12/03/96	342350
Kosher #56	09/12/96	12/04/96	Gila	96-019654		12/03/96	342351
Kosher #57	09/12/96	12/04/96	Pinal	1996-040024		12/03/96	342352
Kosher #58	09/12/96	12/04/96	Pinal	1996-040025		12/03/96	342353
Kosher #59	09/12/96	12/04/96	Pinal	1996-040026		12/03/96	342354
Kosher #60	09/12/96	12/04/96	Pinal	1996-040027		12/03/96	342355
Kosher #60	09/12/96	12/04/96	Gila	96-019655		12/03/96	
Kosher #61	09/12/96	12/04/96	Pinal	1996-040028		12/03/96	342356
Kosher #61	09/12/96	12/04/96	Gila	96-019656		12/03/96	
Kosher #62	09/12/96	12/04/96	Gila	96-019657		12/03/96	342357
Kosher #63	09/12/96	12/04/96	Gila	96-019658		12/03/96	342358
Kosher #64	09/12/96	12/04/96	Gila	96-019659		12/03/96	342359
Kosher #65	09/12/96	12/04/96	Gila	96-019660		12/03/96	342360
Kosher #66	09/12/96	12/04/96	Gila	96-019661		12/03/96	342361
Kosher #67	09/12/96	12/04/96	Gila	96-019662		12/03/96	342362
Kosher #68	09/12/96	12/04/96	Gila	96-019663		12/03/96	342363
Kosher #69	09/12/96	12/04/96	Pinal	1996-040029		12/03/96	342364
Kosher #70	09/12/96	12/04/96	Pinal	1996-040030		12/03/96	342365

RECEIVED
BLM STATE OFFICE
PHOENIX, ARIZONA
AUG 14 2003
12:37

INTEREST
AUG 14 2003

<u>Claim Name</u>	<u>Date Located</u>	<u>Date Recorded</u>	<u>Cty</u>	<u>Cty Record Dkt</u>	<u>Page</u>	<u>Date Filed BLM</u>	<u>BLM AMC Serial No.</u>
Kosher #71	09/12/96	12/04/96	Pinal	1996-040031		12/03/96	342366 <i>lh</i>
Kosher #72	09/12/96	12/04/96	Pinal	1996-040032		12/03/96	342367 <i>lh</i>
Kosher #73	09/12/96	12/04/96	Pinal	1996-040033		12/03/96	342368 <i>lh</i>
Kosher #73	09/12/96	12/04/96	Gila	96-019664		12/03/96	
Kosher #74	09/12/96	12/04/96	Gila	96-019665		12/03/96	342369 <i>lh</i>
Kosher #75	09/12/96	12/04/96	Gila	96-019666		12/03/96	342370 <i>ak</i>
Kosher #76	09/12/96	12/04/96	Gila	96-019667		12/03/96	342371 <i>ak</i>
Kosher #77	09/12/96	12/04/96	Gila	96-019668		12/03/96	342372 <i>ak</i>
Kosher #78	09/12/96	12/04/96	Gila	96-019669		12/03/96	342373 <i>ak</i>
Kosher #79	09/12/96	12/04/96	Gila	96-019670		12/03/96	342374 <i>ak</i>
Kosher #80	09/12/96	12/04/96	Gila	96-019671		12/03/96	342375 <i>ak</i>
Kosher #81	09/12/96	12/04/96	Pinal	1996-040034		12/03/96	342376 <i>ak</i>
Kosher #82	09/12/96	12/04/96	Pinal	1996-040035		12/03/96	342377 <i>ak</i>
Kosher #83	09/12/96	12/04/96	Pinal	1996-040036		12/03/96	342378 <i>ak</i>
Kosher #84	09/12/96	12/04/96	Pinal	1996-040037		12/03/96	342379 <i>ak</i>
Kosher #84	09/12/96	12/04/96	Gila	96-019672		12/03/96	
Kosher #85	09/12/96	12/04/96	Pinal	1996-040038		12/03/96	342380 <i>ak</i>
Kosher #85	09/12/96	12/04/96	Gila	96-019673		12/03/96	
Kosher #86	09/12/96	12/04/96	Gila	96-019674		12/03/96	342381 <i>ak</i>
Kosher #87	09/12/96	12/04/96	Gila	96-019675		12/03/96	342382 <i>ak</i>
Kosher #88	09/12/96	12/04/96	Gila	96-019676		12/03/96	342383 <i>ak</i>
Kosher #89	09/12/96	12/04/96	Gila	96-019677		12/03/96	342384 <i>ak</i>
Kosher #90	09/12/96	12/04/96	Gila	96-019678		12/03/96	342385 <i>ak</i>
Kosher #91	09/12/96	12/04/96	Gila	96-019679		12/03/96	342386 <i>ak</i>
Kosher #92	09/12/96	12/04/96	Gila	96-019680		12/03/96	342387 <i>ak</i>
Kosher #93	09/13/96	12/04/96	Pinal	1996-040039		12/03/96	342388 <i>ak</i>
Kosher #94	09/13/96	12/04/96	Pinal	1996-040040		12/03/96	342389 <i>ak</i>
Kosher #95	09/13/96	12/04/96	Pinal	1996-040041		12/03/96	342390 <i>ak</i>
Kosher #96	09/13/96	12/04/96	Pinal	1996-040042		12/03/96	342391 <i>ak</i>
Kosher #97	09/13/96	12/04/96	Pinal	1996-040043		12/03/96	342392 <i>ak</i>
Kosher #97	09/13/96	12/04/96	Gila	96-019681		12/03/96	
Kosher #98	09/13/96	12/04/96	Pinal	1996-040044		12/03/96	342393 <i>ak</i>
Kosher #98	09/13/96	12/04/96	Gila	96-019682		12/03/96	
Kosher #99	09/13/96	12/04/96	Gila	96-019683		12/03/96	342394 <i>ak</i>
Kosher #100	09/13/96	12/04/96	Gila	96-019684		12/03/96	342395 <i>ak</i>
Kosher #101	09/13/96	12/04/96	Gila	96-019685		12/03/96	342396 <i>ak</i>
Kosher #102	09/13/96	12/04/96	Gila	96-019686		12/03/96	342397 <i>ak</i>
Kosher #103	09/13/96	12/04/96	Gila	96-019687		12/03/96	342398 <i>ak</i>
Kosher #104	09/13/96	12/04/96	Gila	96-019688		12/03/96	342399 <i>ak</i>
Kosher #105	09/13/96	12/04/96	Gila	96-019689		12/03/96	342400 <i>ak</i>
Kosher #106	09/13/96	12/04/96	Gila	96-019690		12/03/96	342401 <i>ak</i>

INTERESTED
AUG 14 2013

PHOENIX, ARIZONA
RECEIVED
BLM & BUREAU OF LAND MANAGEMENT OFFICE
AUG 14 2013 P 12:37

<u>Claim Name</u>	<u>Date Located</u>	<u>Date Recorded</u>	<u>Cty</u>	<u>Cty Record Dkt</u>	<u>Page</u>	<u>Date Filed BLM</u>	<u>BLM AMC Serial No.</u>
Kosher #107	09/13/96	12/04/96	Pinal	1996-040045		12/03/96	342402 _e
Kosher #108	09/13/96	12/04/96	Pinal	1996-040046		12/03/96	342403 _e
Kosher #109	09/13/96	12/04/96	Pinal	1996-040047		12/03/96	342404 _e
Kosher #110	09/13/96	12/04/96	Pinal	1996-040048		12/03/96	342405 _e
Kosher #111	09/13/96	12/04/96	Pinal	1996-040049		12/03/96	342406 _e
Kosher #112	09/13/96	12/04/96	Pinal	1996-040050		12/03/96	342407 _e
Kosher #112	09/13/96	12/04/96	Gila	96-019691		12/03/96	
Kosher #113	09/13/96	12/04/96	Pinal	1996-040051		12/03/96	342408 _e
Kosher #113	09/13/96	12/04/96	Gila	96-019692		12/03/96	
Kosher #114	09/13/96	12/04/96	Gila	96-019693		12/03/96	342409 _e
Kosher #115	09/13/96	12/04/96	Gila	96-019694		12/03/96	342410 _e
Kosher #116	09/13/96	12/04/96	Gila	96-019695		12/03/96	342411 _e
Kosher #117	09/13/96	12/04/96	Gila	96-019696		12/03/96	342412 _e
Kosher #118	09/13/96	12/04/96	Gila	96-019697		12/03/96	342413 _e
Kosher #119	09/13/96	12/04/96	Gila	96-019698		12/03/96	342414 _e
Kosher #120	09/13/96	12/04/96	Gila	96-019699		12/03/96	342415 _e
Kosher #121	09/13/96	12/04/96	Gila	96-019700		12/03/96	342416 _e
Kosher #122	09/13/96	12/04/96	Pinal	1996-040052		12/03/96	342417 _e
Kosher #123	09/13/96	12/04/96	Pinal	1996-040053		12/03/96	342418 _e
Kosher #124	09/13/96	12/04/96	Pinal	1996-040054		12/03/96	342419 _e
Kosher #125	09/13/96	12/04/96	Pinal	1996-040055		12/03/96	342420 _e
Kosher #126	09/13/96	12/04/96	Pinal	1996-040056		12/03/96	342421 _e
Kosher #127	09/13/96	12/04/96	Pinal	1996-040057		12/03/96	342422 _e
Kosher #127	09/13/96	12/04/96	Gila	96-019701		12/03/96	
Kosher #128	09/13/96	12/04/96	Pinal	1996-040058		12/03/96	342423 _e
Kosher #128	09/13/96	12/04/96	Gila	96-019702		12/03/96	
Kosher #129	09/13/96	12/04/96	Gila	96-019703		12/03/96	342424 _e
Kosher #130	09/13/96	12/04/96	Gila	96-019704		12/03/96	342425 _e
Kosher #131	09/13/96	12/04/96	Gila	96-019705		12/03/96	342426 _e
Kosher #132	09/13/96	12/04/96	Gila	96-019706		12/03/96	342427 _e
Kosher #133	09/13/96	12/04/96	Gila	96-019707		12/03/96	342428 _e
Kosher #134	09/13/96	12/04/96	Gila	96-019708		12/03/96	342429 _e
Kosher #135	09/13/96	12/04/96	Gila	96-019709		12/03/96	342430 _e
Kosher #136	09/13/96	12/04/96	Gila	96-019710		12/03/96	342431 _e
Kosher #137	09/13/96	12/04/96	Gila	96-019711		12/03/96	342432 _e
Kosher #138	09/13/96	12/04/96	Pinal	1996-040059		12/03/96	342433 _e
Kosher #139	09/13/96	12/04/96	Pinal	1996-040060		12/03/96	342434 _e
Kosher #140	09/13/96	12/04/96	Pinal	1996-040061		12/03/96	342435 _e
Kosher #141	09/13/96	12/04/96	Pinal	1996-040062		12/03/96	342436 _e
Kosher #142	09/13/96	12/04/96	Pinal	1996-040063		12/03/96	342437 _e
Kosher #143	09/13/96	12/04/96	Pinal	1996-040064		12/03/96	342438 _e

RECEIVED
 BUREAU OF LAND MANAGEMENT
 PHOENIX, ARIZONA
 AUG 14 12:37

INTEREST
 AUG 14 2013

<u>Claim Name</u>	<u>Date Located</u>	<u>Date Recorded</u>	<u>Cty</u>	<u>Cty Record Dkt</u>	<u>Page</u>	<u>Date Filed BLM</u>	<u>BLM AMC Serial No.</u>
Kosher #144	09/13/96	12/04/96	Pinal	1996-040065		12/03/96	342439
Kosher #144	09/13/96	12/04/96	Gila	1996-019712		12/03/96	
Kosher #145	09/13/96	12/04/96	Pinal	1996-040066		12/03/96	342440
Kosher #145	09/13/96	12/04/96	Gila	1996-019713		12/03/96	
Kosher #146	09/13/96	12/04/96	Gila	1996-019714		12/03/96	342441
Kosher #147	09/13/96	12/04/96	Gila	1996-019715		12/03/96	342442
Kosher #148	09/13/96	12/04/96	Gila	1996-019716		12/03/96	342443
Kosher #149	09/13/96	12/04/96	Gila	1996-019717		12/03/96	342444
Kosher #150	09/13/96	12/04/96	Gila	1996-019718		12/03/96	342445
Kosher #151	09/13/96	12/04/96	Gila	1996-019719		12/03/96	342446
Kosher #152	09/13/96	12/04/96	Gila	1996-019720		12/03/96	342447
Kosher #153	09/13/96	12/04/96	Gila	1996-019721		12/03/96	342448
Kosher #154	09/13/96	12/04/96	Gila	1996-019722		12/03/96	342449
Kosher #155	09/13/96	12/04/96	Gila	1996-019723		12/03/96	342450
Kosher #156	09/13/96	12/04/96	Pinal	1996-040067		12/03/96	342451
Kosher #157	09/13/96	12/04/96	Pinal	1996-040068		12/03/96	342452
Kosher #158	09/13/96	12/04/96	Pinal	1996-040069		12/03/96	342453
Kosher #159	09/13/96	12/04/96	Pinal	1996-040070		12/03/96	342454
Kosher #160	09/13/96	12/04/96	Pinal	1996-040071		12/03/96	342455
Kosher #161	09/14/96	12/04/96	Pinal	1996-040072		12/03/96	342456
Kosher #162	09/14/96	12/04/96	Pinal	1996-040073		12/03/96	342457
Kosher #163	09/14/96	12/04/96	Pinal	1996-040074		12/03/96	342458
Kosher #163	09/14/96	12/04/96	Gila	1996-019724		12/03/96	
Kosher #164	09/14/96	12/04/96	Pinal	1996-040075		12/03/96	342459
Kosher #164	09/14/96	12/04/96	Gila	1996-019725		12/03/96	
Kosher #165	09/14/96	12/04/96	Gila	1996-019726		12/03/96	342460
Kosher #166	09/14/96	12/04/96	Gila	1996-019727		12/03/96	342461
Kosher #167	09/14/96	12/04/96	Gila	1996-019728		12/03/96	342462
Kosher #168	09/14/96	12/04/96	Gila	1996-019729		12/03/96	342463
Kosher #169	09/14/96	12/04/96	Gila	1996-019730		12/03/96	342464
Kosher #170	09/14/96	12/04/96	Gila	1996-019731		12/03/96	342465
Kosher #171	09/14/96	12/04/96	Gila	1996-019732		12/03/96	342466
Kosher #172	09/14/96	12/04/96	Gila	1996-019733		12/03/96	342467
Kosher #173	09/14/96	12/04/96	Gila	1996-019734		12/03/96	342468
Kosher #174	09/14/96	12/04/96	Pinal	1996-040076		12/03/96	342469
Kosher #175	09/14/96	12/04/96	Pinal	1996-040077		12/03/96	342470
Kosher #176	09/14/96	12/04/96	Pinal	1996-040078		12/03/96	342471
Kosher #177	09/14/96	12/04/96	Pinal	1996-040079		12/03/96	342472
Kosher #178	09/14/96	12/04/96	Pinal	1996-040080		12/03/96	342473
Kosher #179	09/14/96	12/04/96	Pinal	1996-040081		12/03/96	342474
Kosher #180	09/14/96	12/04/96	Pinal	1996-040082		12/03/96	342475

PHOENIX, ARIZONA

RECEIVED
BLM
PHOENIX OFFICE
AUG - 9 1996
P2: 31

INTEREST
AUG 14 2018

<u>Claim Name</u>	<u>Date Located</u>	<u>Date Recorded</u>	<u>Cty</u>	<u>Cty Record Dkt</u>	<u>Page</u>	<u>Date Filed BLM</u>	<u>BLM AMC Serial No.</u>
Kosher #181	09/14/96	12/04/96	Pinal	1996-040083		12/03/96	342476 <i>ee</i>
Kosher #182	09/14/96	12/04/96	Pinal	1996-040084		12/03/96	342477 <i>ee</i>
Kosher #182	09/14/96	12/04/96	Gila	1996-019735		12/03/96	
Kosher #183	09/14/96	12/04/96	Pinal	1996-040085		12/03/96	342478 <i>ee</i>
Kosher #183	09/14/96	12/04/96	Gila	1996-019736		12/03/96	
Kosher #184	09/14/96	12/04/96	Gila	1996-019737		12/03/96	342479 <i>ee</i>
Kosher #185	09/14/96	12/04/96	Gila	1996-019738		12/03/96	342480 <i>ee</i>
Kosher #186	09/14/96	12/04/96	Pinal	1996-040086		12/03/96	342481 <i>ee</i>
Kosher #187	09/14/96	12/04/96	Pinal	1996-040087		12/03/96	342482 <i>ee</i>
Kosher #188	09/14/96	12/04/96	Pinal	1996-040088		12/03/96	342483 <i>ee</i>
Kosher #189	09/14/96	12/04/96	Pinal	1996-040089		12/03/96	342484 <i>ee</i>
Kosher #190	09/14/96	12/04/96	Pinal	1996-040090		12/03/96	342485 <i>ee</i>
Kosher #191	09/14/96	12/04/96	Pinal	1996-040091		12/03/96	342486 <i>ee</i>
Kosher #192	09/14/96	12/04/96	Pinal	1996-040092		12/03/96	342487 <i>ee</i>
Kosher #193	09/14/96	12/04/96	Pinal	1996-040093		12/03/96	342488 <i>ee</i>
Kosher #193	09/14/96	12/04/96	Gila	1996-019739		12/03/96	
Kosher #194	09/14/96	12/04/96	Pinal	1996-040094		12/03/96	342489 <i>ee</i>
Kosher #194	09/14/96	12/04/96	Gila	1996-019740		12/03/96	
Kosher #195	09/14/96	12/04/96	Gila	1996-019741		12/03/96	342490 <i>ee</i>
Kosher #196	09/14/96	12/04/96	Gila	1996-019742		12/03/96	342491 <i>ee</i>
Kosher #197	09/14/96	12/04/96	Pinal	1996-040095		12/03/96	342492 <i>ee</i>
Kosher #198	09/14/96	12/04/96	Pinal	1996-040096		12/03/96	342493 <i>ee</i>
Kosher #199	09/14/96	12/04/96	Pinal	1996-040097		12/03/96	342494 <i>ee</i>
Kosher #200	09/14/96	12/04/96	Pinal	1996-040098		12/03/96	342495 <i>ee</i>
Kosher #201	09/14/96	12/04/96	Pinal	1996-040099		12/03/96	342496 <i>ee</i>
Kosher #202	09/14/96	12/04/96	Pinal	1996-040100		12/03/96	342497 <i>ee</i>
Kosher #203	09/14/96	12/04/96	Pinal	1996-040101		12/03/96	342498 <i>ee</i>
Kosher #204	09/14/96	12/04/96	Pinal	1996-040102		12/03/96	342499 <i>ee</i>
Kosher #205	09/14/96	12/04/96	Pinal	1996-040103		12/03/96	342500 <i>ee</i>
Kosher #205	09/14/97	12/04/96	Gila	1996-019743		12/03/96	
Kosher #206	09/14/97	12/04/96	Gila	1996-019744		12/03/96	342501 <i>ee</i>
Kosher #207	09/14/96	12/04/96	Pinal	1996-040104		12/03/96	342502 <i>ee</i>
Kosher #208	09/14/96	12/04/96	Pinal	1996-040105		12/03/96	342503 <i>ee</i>
Kosher #209	09/14/96	12/04/96	Pinal	1996-040106		12/03/96	342504 <i>ee</i>
Kosher #210	09/14/96	12/04/96	Pinal	1996-040107		12/03/96	342505 <i>ee</i>
Kosher #211	09/14/96	12/04/96	Pinal	1996-040108		12/03/96	342506 <i>ee</i>
Kosher #211	09/14/96	12/04/96	Gila	1996-019745		12/03/96	
Kosher #212	09/14/96	12/04/96	Gila	1996-019746		12/03/96	342507 <i>ee</i>
Kosher #213	09/14/96	12/04/96	Gila	1996-019747		12/03/96	342508 <i>ee</i>
Kosher #214	09/14/96	12/04/96	Gila	1996-019748		12/03/96	342509 <i>ee</i>
Kosher #215	09/14/96	12/04/96	Gila	1996-019749		12/03/96	342510 <i>ee</i>

RECEIVED
BLM NAT'L OFFICE
PHOENIX, ARIZONA
AUG 14 9 31 AM '96

INTEREST
AUG 14 2003

<u>Claim Name</u>	<u>Date Located</u>	<u>Date Recorded</u>	<u>Cty</u>	<u>Cty Record Dkt</u>	<u>Page</u>	<u>Date Filed BLM</u>	<u>BLM AMC Serial No.</u>
Kosher #216	09/14/96	12/04/96	Gila	1996-019750		12/03/96	342511 <i>ee</i>
Kosher #217	09/14/96	12/04/96	Gila	1996-019751		12/03/96	342512 <i>ee</i>
Kosher #218	09/14/96	12/04/96	Gila	1996-019752		12/03/96	342513 <i>ee</i>
Kosher #219	09/14/96	12/04/96	Gila	1996-019753		12/03/96	342514 <i>ok</i>
Kosher #220	06/28/02	07/24/02	Pinal	2002-039180		07/25/02	356448 <i>ee</i>
Kosher #221	06/28/02	07/24/02	Pinal	2002-039181		07/25/02	356449 <i>ee</i>
Kosher #222	06/28/02	07/24/02	Pinal	2002-039182		07/25/02	356450 <i>ee</i>
Kosher #223	06/28/02	07/24/02	Pinal	2002-039183		07/25/02	356451 <i>ee</i>
Kosher #224	06/28/02	07/24/02	Pinal	2002-039184		07/25/02	356452 <i>ee</i>
Kosher #225	09/07/05	10/11/05	Pinal	2005-137450		09/08/05	367050 <i>ee</i>
Kosher #226	09/07/05	10/11/05	Pinal	2005-137451		09/08/05	367051 <i>ee</i>
Kosher #227	09/07/05	10/11/05	Pinal	2005-137449		09/08/05	367052 <i>ee</i>
Kosher #228	09/07/05	10/11/05	Pinal	2005-137448		09/08/05	367053 <i>ee</i>
Kosher #229	09/07/05	10/11/05	Pinal	2005-137447		09/08/05	367054 <i>ee</i>

RECEIVED
 BLM AZ STATE OFFICE
 2018 AUG -9 P 12:37
 PHOENIX, ARIZONA

INTERER
 AUG 14

GROUP XII: (Unpatented mining claims situated in Section 1, Township 1 South, Range 13 East and Section 6, Township 1 South, Range 14 East, G&SR Mer., Gila County)

<u>Claim Name</u>	<u>Date Located</u>	<u>Date Recorded</u>	<u>Cty</u>	<u>Cty Record Dkt</u>	<u>Page</u>	<u>Date Filed BLM</u>	<u>BLM AMC Serial No.</u>
RJD #1	12/5/97	2/27/98	Gila	1998	2760	3/2/98	349780 <i>ok</i>
RJD #2	12/5/97	2/27/98	Gila	1998	2761	3/2/98	349781 <i>ok</i>
RJD #4	5/17/98	6/5/98	Gila	1998	8633	7/9/98	350335 <i>ok</i>

RECEIVED
 BLM AZ STATE OFFICE
 2010 AUG - 9 P 12: 37
 PHOENIX, ARIZONA

INTEREST
 AUG 14 2010

FedEx[®] Express

Page 1 of 2

ORIGIN ID NPHA (801) 536-6943
JACKIE POPE
PARSONS BEHLE & LATIMER
201 SOUTH MAIN STREET
SUITE 1000
SALT LAKE CITY, UT 84111
UNITED STATES US

SHIP DATE 08AUG18
ACTWGST 0 25 LB
CAD: 3014366NET4040

BILL SENDER

TO ATTENTION: PUBLIC ROOM
ARIZONA - BUREAU OF LAND MANAGEMENT
ONE NORTH MOUNTAIN AVENUE, SUITE 800

P
(602) 4 69 09
R 2058
D 10:30
1



TRK# 7729 2588 2958
0201

THU - 09 AUG 10:30A
PRIORITY OVERNIGHT

WP ZSYA

85004
AZ-US PHX



Extremely Urgent

ENTERED
AUG 14 2018
BY: _____

RECEIVED
BLM AZ STATE OFFICE
2018 AUG -9 P 12:35
PHOENIX, ARIZONA

Insert shipping document here.

United States Department of the Interior
Bureau of Land Management
 DIV OF LANDS, MINRLS & ENERGY
 ONE N CENTRAL AVE
 PHOENIX, AZ 85004 -4427
 Phone: 602-417-9200

Receipt

No: 4232445

Transaction #: 4347755	
Date of Transaction: 08/10/2018	
CUSTOMER:	
CARLOTA COPPER COMPANY PO BOX 1009 MIAMI, AZ 85539-0960 US	

LINE #	QTY	DESCRIPTION	REMARKS	UNIT PRICE	TOTAL
1	1.00	LOCATABLE MINERALS / MINING CLAIMS- NOT NEW-UNADJUD, ONE AUTH NO. ONLY / MINING CLAIM MONEY RECEIVED CASES: AMC298647/\$76725.00	MAINT 2019/495	- n/a -	76725.00
TOTAL:					\$76,725.00

PAYMENT INFORMATION			
1	AMOUNT:	76725.00	POSTMARKED: N/A
	TYPE:	CHECK	RECEIVED: 08/09/2018
	CHECK NO:	00003485	
	NAME:	CARLOTA COPPER COMPANY PO BOX 1009 MIAMI AZ 85539-0960 US	

REMARKS

This receipt was generated by the automated BLM Collections and Billing System and is a paper representation of a portion of the official electronic record contained therein.



A Professional Law Corporation

201 South Main Street, Suite 1800
Salt Lake City, Utah 84111
Main 801.532.1234
Fax 801.536.6111

July 31, 2017

VIA FEDEX

Arizona State Office
Bureau of Land Management
Attention: Public Room
One North Central Avenue, Suite 800
Phoenix, Arizona 85004-4427

Re: Payment of Claim Maintenance Fee for Carlota Copper Company

Dear Ladies and Gentlemen:

Enclosed please find a check in the amount of \$76,570.00, as payment of the claim maintenance fees pursuant to 30 U.S.C. § 28f(a), as adjusted by 30 U.S. C. §28j(c) and implemented by notice in 74 *Federal Register* 30959-62 (June 29, 2009), as amended by the Consolidated Appropriations Act 2012, Pub. L. No. 112-74, 125 Stat. 786 (2011), and a notice in 79 *Federal Register* 36662-65 (June 30, 2014), for the assessment year beginning September 1, 2018, on behalf of Carlota Copper Company. Enclosed are copies of the Certification of Payment of Maintenance Fee in Lieu of Affidavit of Annual Assessment Work which will be filed with the Gila and Pinal County Recorder's offices.

I have also enclosed a self-addressed stamped envelope for purposes of returning a date-stamped copy of the letter and the affidavit along with the receipt for payment. Should you have any questions regarding the enclosed please do not hesitate to contact this office. Your assistance in this matter is greatly appreciated.


Sincerely,

Jacqueline Hom Pope, CLA
Certified Paralegal

JP:

Enclosure

cc: Royanna Wild
Nora R. Pincus
R. Craig Johnson



27738

279919

298647

320760

Jacqueline Hom Pope
Certified Paralegal
Direct 801.536.6672
JPope@parsonsbehle.com

327251

342296

49780

350334

356448

367050

52072

97634

39932

324206

2017 AUG - 1 P 2:47

RECEIVED
CLM AND OFFICE

325818

PHOENIX, ARIZONA

After recording, please return to:

Nora R. Pincus
Parsons Behle & Latimer
201 South Main, Suite 1800
Salt Lake City, Utah 84111

STATE OF UTAH)
) ss:
County of Salt Lake)

RECEIVED
PLM ASSESSMENT OFFICE
2017 AUG - 1 P 2:47
PHOENIX, ARIZONA

**CERTIFICATION OF PAYMENT OF MAINTENANCE FEE
IN LIEU OF AFFIDAVIT OF ANNUAL ASSESSMENT WORK**

Nora R. Pincus, being first duly sworn, deposes and says that:


1. She is an agent for Carlota Copper Company, the owner of the unpatented lode mining claims and millsites situated in Pinal and Gila Counties, Arizona (the "Claims"), the location notices of which are of record in Pinal and Gila Counties, and in the records of the Arizona State Office of the Bureau of Land Management under the file numbers indicated in the attached Exhibit A.

2. Pursuant to the 30 U.S.C. § 28f(a), as adjusted by 30 U.S.C. § 28j(c) and implemented by notice in 74 Federal Register 30959-62 (June 29, 2009), as amended by the Consolidated Appropriations Act 2012, Pub. L. No. 112-74, 125 Stat. 786 (2011) and a notice in 79 Federal Register 36662-65 (June 30, 2014), the owner paid a maintenance fee of \$155 per claim to the Bureau of Land Management for the assessment year beginning September 1, 2016. This Affidavit is recorded to attest to the payment and receipt of such payment and as an affirmation of an intent to hold those Claims described in Exhibit A attached.

3. The names and address of the owner of the Claims for which this Certificate is prepared are Carlota Copper Company, 2624 Forest Service Road 287, P.O. Box 1009, Miami, Arizona 85539. THIS IS NOT A CHANGE OF ADDRESS

4. The mining claims within the Claims described herein are held and claimed by the owner for the valuable minerals contained therein and the millsites for uses related to the mining claims.

DATED this 31st day of July, 2017.



Nora R. Pincus

EXHIBIT A - GILA AND PINAL COUNTIES

The following unpatented mining claims and millsites are situated in the Pioneer and Globe Mining Districts, Gila and Pinal Counties, Arizona, the names of which and the place of record of the location notices thereof in the official records of the respective counties and the Arizona State Office of the Bureau of Land Management, are as follows:

GROUP III: (Unpatented mining claims situated in Sections 25, 26, 35 and 36, Township 1 North, Range 13 East, G&SR Mer.)

<u>Claim Name</u>	<u>Date Located</u>	<u>Date Recorded</u>	<u>County Records Docket Page</u>	<u>Date Filed BLM</u>	<u>BLM AMC No.</u>
Gila County:					
Grizzly #1	7/18/89	7/24/89	774 120	9/1/89	298647 ¹
Amended		11/22/89	785 119	12/13/89	
Grizzly #2	7/18/89	7/24/89	774 123	9/1/89	298648
Amended		11/22/89	785 119	12/13/89	
Grizzly #3	7/18/89	7/24/89	774 126	9/1/89	298649
Amended		11/22/89	785 119	12/13/89	
Grizzly #4	7/18/89	7/24/89	774 129	9/1/89	298650
Amended		11/22/89	785 119	12/13/89	
Pinal County:					
		8/22/89	1625 631	9/1/89	
		11/22/89	1642 209	12/13/89	
Gila County:					
Grizzly #5	7/18/89	7/24/89	774 132	9/1/89	298651
Amended		11/22/89	785 119	12/13/89	
Pinal County:					
		8/22/89	1625 634	9/1/89	
		11/22/89	1642 209	12/13/89	
Gila County:					
Grizzly #6	7/18/89	7/24/89	774 135	9/1/89	298652
Amended		11/22/89	785 119	12/13/89	
Grizzly #7	7/18/89	7/24/89	774 138	9/1/89	298653
Amended		11/22/89	785 119	12/13/89	
Grizzly #8	7/18/89	7/24/89	774 141	9/1/89	298654
Amended		11/22/89	785 119	12/13/89	
Grizzly #9	7/18/89	7/24/89	774 144	9/1/89	298655
Amended		11/22/89	785 119	12/13/89	
Grizzly #10	7/18/89	7/24/89	774 147	9/1/89	298656
Amended		11/22/89	785 119	12/13/89	
Grizzly #11	7/18/89	7/24/89	774 150	9/1/89	298657 ¹
Amended		11/22/89	785 119	12/13/89	

RECEIVED
 BLM STATE OFFICE
 PHOENIX, ARIZONA
 2011 AUG - 1 P 2:48

GROUP IV: (Unpatented mining claims situated in Sections 26, 27, 34, 35 and 36, Township 1 North, Range 13 East; G&SR Mer.)

<u>Claim Name</u>	<u>Loc. Date</u>	<u>County</u>	<u>Original Recordation</u>		<u>Amended Recordation</u>		<u>BLM AMC Serial #</u>
			<u>Book</u>	<u>Page</u>	<u>Book</u>	<u>Page</u>	
Tip Top	3/2/29	Pinal	45	142	648	830	52265
Tip Top #1	8/1/30	Pinal	46	275			52266
Tip Top 2	3/2/29	Pinal	45	144	648	831	52267
Tip Top 3	3/10/29	Pinal	45	145	648	832	52268
Tip Top #4	8/1/30	Pinal	46	301			52269
Eder #10	4/21/69	Pinal	569	819			52270
Eder #11	4/21/69	Pinal	569	820			52271
Eder #12	4/21/69	Pinal	569	821			52272
Eder 14	9/27/71	Pinal	645	51			52274
		Gila	308	309			
Eder 15	9/27/71	Pinal	645	52			52275
		Gila	308	310			
Eder 16	9/27/71	Pinal	645	53	721	95	52276
		Gila	308	311	348	10	
Eder 17	9/27/71	Pinal	645	54	721	96	52277
		Gila	308	312	348	9	
Eder 18	9/27/71	Pinal	710	228			52278
		Gila	308	313			
Eder 19	9/27/71	Pinal	710	229	721	715	52279
		Gila	308	314	348	275	
Eder 22	9/27/71	Pinal	645	56			52280
		Gila	308	317			
Eder #23	1/4/73	Pinal	691	416			52281
Eder 27	9/11/73	Pinal	720	440			52282
Eder 34	6/14/73	Pinal	710	926			52285
Eder 35	6/14/73	Pinal	710	927			52286
Eder 36	6/14/73	Pinal	710	928			52287
Eder 39	6/13/73	Pinal	710	931			52289
Eder 40	6/14/73	Pinal	710	932			52290
Eder 43	6/13/73	Pinal	710	935			52292
Eder 44	6/14/73	Pinal	710	936			52293
Eder 45	6/13/73	Pinal	710	937			52294
Eder 46	6/13/73	Pinal	710	938			52295
Eder 47	6/13/73	Pinal	710	939			52296
Eder 48	6/13/73	Pinal	710	940	721	97	52297
Eder 49	6/12/73	Pinal	710	941			52298
Eder 50	6/12/73	Pinal	710	942			52299

PHOENIX ARIZONA

2011 AUG - 1 P 2:48

<u>Claim Name</u>	<u>Loc. Date</u>	<u>County</u>	<u>Original Recordation</u>		<u>Amended Recordation</u>		<u>BLM AMC Serial #</u>
			<u>Book</u>	<u>Page</u>	<u>Book</u>	<u>Page</u>	
Ghost 31	3/10/64	Pinal	387	141			52322 ✓
Ghost 32	12/29/66	Pinal	497	451			52323 ✓
Ghost 38	12/29/66	Pinal	497	452			52326 ✓
Ghost 40	12/29/66	Pinal	497	453			52327 ✓
Ghost 42	12/29/66	Pinal	497	454			52328
Ghost 48	12/29/66	Pinal	497	455			52329
Ghost 50	12/29/66	Pinal	497	456			52330
Ghost 61	3/12/64	Pinal	387	165			52331
Ghost 62	3/12/64	Pinal	387	166			52332
Ghost 63	3/12/64	Pinal	387	167			52333 ✓
Ghost 66	3/12/64	Pinal	387	170			52336 ✓
Ghost 90	12/29/66	Pinal	497	457			52337 ✓
Ghost 93	3/16/64	Pinal	387	194			52340 ✓
Ghost 95	3/16/64	Pinal	387	195			52342 ✓
Ghost 97	3/16/64	Pinal	387	196			52344 ✓
Ghost 99	3/16/64	Pinal	387	197			52346 ✓
Ghost 131	9/23/65	Pinal	429	515			52365 ✓
Ghost 132	9/23/65	Pinal	429	516			52366
Ghost 133	9/23/65	Pinal	429	517			52367
Ghost 134	9/23/65	Pinal	429	518			52368
Ghost 135	9/23/65	Pinal	429	519			52369
Ghost 136	9/23/65	Pinal	429	520			52370
Ghost 137	9/23/65	Pinal	429	521			52371
Ghost 140	4/15/64	Pinal	387	209			52372
Ghost 141	4/15/64	Pinal	387	210			52373
Ghost 142	4/15/64	Pinal	387	211			52374
Ghost 143	4/15/64	Pinal	387	212			52375
Ghost 144	4/15/64	Pinal	387	213			52376 ✓
Rim Rock #5	8/1/30	Pinal	46	304	721	93	52382 ✓
Annex #5	8/1/30	Pinal	46	305	721	92	52383 ✓
Cap 130	7/24/30	Pinal	46	311			52386 ✓
Cap 131	7/25/30	Pinal	46	311			52387
"Moon Rise"	2/15/1899	Gila	6	401			52388
Promoter	11/14/29	Gila	44	5	348	7	52389
Stars and Stripes	1/1/02	Gila	7	466	308	307	52390
Providence	7/1/28	Gila	40	444	309	649	52391 ✓

PHOENIX, ARIZONA

2011 AUG - 1 P 2:48

RECEIVED
BLM ARIZONA OFFICE

GROUP V: (Unpatented mining claims situated in Sections 4, 5, 6, 7, Township 1 South, Range 14 East; Sections 1, 2, 11, 12, Township 1 South, Range 13 East; Section 31, Township 1 North, Range 14 East; and Sections 14, 15, 22, 23, 25, 26, 27, Township 1 North, Range 13 East, G&SR Mer.)

<u>Claim Name</u>	<u>Date Located</u>	<u>Date Recorded</u>	<u>Cty</u>	<u>Cty Dkt</u>	<u>Record Page</u>	<u>Date Filed BLM</u>	<u>BLM AMC Serial No.</u>
Kelly #1	1/26/92	3/12/92	Gila	860	997	4/16/92	320760 7
Kelly #2	1/26/92	3/12/92	Gila	860	1000	4/16/92	320761
Kelly #3	1/26/92	3/12/92	Gila	861	01	4/16/92	320762
Kelly #4	1/26/92	3/12/92	Gila	861	04	4/16/92	320763
Kelly #5	1/26/92	3/12/92	Gila	861	07	4/16/92	320764
Kelly #6	1/28/92	3/12/92	Gila	861	10	4/16/92	320765
Kelly #7	1/26/92	3/12/92	Gila	861	13	4/16/92	320766
Kelly #8	1/28/92	3/12/92	Gila	861	16	4/16/92	320767
Kelly #9	1/26/92	3/12/92	Gila	861	19	4/16/92	320768
Kelly #10	1/28/92	3/12/92	Gila	861	22	4/16/92	320769
Kelly #11	1/26/92	3/12/92	Gila	861	25	4/16/92	320770
Kelly #12	1/28/92	3/12/92	Gila	861	28	4/16/92	320771
Kelly #13	1/26/92	3/12/92	Gila	861	31	4/16/92	320772
Kelly #14	1/28/92	3/12/92	Gila	861	34	4/16/92	320773
Kelly #15	1/28/92	3/12/92	Gila	861	37	4/16/92	320774
Kelly #16	1/28/92	3/12/92	Gila	861	40	4/16/92	320775
Kelly #17	1/28/92	3/12/92	Gila	861	43	4/16/92	320776
Kelly #18	1/28/92	3/12/92	Gila	861	46	4/16/92	320777
Kelly #19	1/28/92	3/12/92	Gila	861	49	4/16/92	320778
Kelly #20	1/26/92	3/12/92	Gila	861	52	4/16/92	320779
Kelly #21	1/27/92	3/12/92	Gila	861	55	4/16/92	320780
Kelly #22	1/27/92	3/12/92	Gila	861	58	4/16/92	320781
Kelly #23	1/27/92	3/12/92	Gila	861	61	4/16/92	320782
Kelly #24	1/27/92	3/12/92	Gila	861	64	4/16/92	320783
Kelly #25	1/27/92	3/12/92	Gila	861	67	4/16/92	320784
Kelly #26	1/27/92	3/12/92	Gila	861	70	4/16/92	320785
Kelly #27	1/29/92	3/12/92	Gila	861	73	4/16/92	320786
			Pinal	1809	641		
Kelly #28	1/29/92	3/12/92	Gila	861	76	4/16/92	320787
			Pinal	1809	643		
Kelly #29	1/29/92	3/12/92	Gila	861	79	4/16/92	320788
			Pinal	1809	645		
Kelly #30	1/29/92	3/12/92	Gila	861	82	4/16/92	320789
Kelly #31-A	7/11/92	8/06/92	Gila	877	747	8/27/92	324285
		8/13/92	Pinal	1845	922		
Kelly #32	1/29/92	3/12/92	Gila	861	88	4/16/92	320791

RECEIVED
 BLM AT TUCUEN
 OFFICE
 2008 APR 11 11:48 AM
 P 2:48
 TUCUEN, ARIZONA

<u>Claim Name</u>	<u>Date Located</u>	<u>Date Recorded</u>	<u>Cty</u>	<u>Cty Record Dkt</u>	<u>Page</u>	<u>Date Filed BLM</u>	<u>BLM AMC Serial No.</u>
Kelly #100	2/04/92	3/12/92	Gila	861	124	4/16/92	320845 —
Kelly #101	10/31/92	12/14/92	Gila	892	489	1/19/93	325818 —
Kelly #103	10/31/92	12/14/92	Gila	892	495	1/19/93	325820 7
Kelly #104	10/31/92	12/14/92	Gila	892	498	1/19/93	325821
Kelly #105	10/31/92	12/14/92	Gila	892	501	1/19/93	325822
Kelly #106	10/31/92	12/14/92	Gila	892	504	1/19/93	325823
Kelly #107	10/31/92	12/14/92	Gila	892	507	1/19/93	325824 J
Kelly #112	10/31/92	12/14/92	Gila	892	522	1/19/93	325829 7
Kelly #113	10/31/92	12/14/92	Gila	892	525	1/19/93	325830
Kelly #114	10/31/92	12/14/92	Gila	892	528	1/19/93	325831
Kelly #115	10/31/92	12/14/92	Gila	892	531	1/19/93	325832 J
Kelly #120	11/9/92	12/14/92	Gila	892	546	1/19/93	325837 L
Kelly #121	11/9/92	12/14/92	Gila	892	549	1/19/93	325838
Kelly #122	11/9/92	12/14/92	Gila	892	552	1/19/93	325839
Kelly #123	11/9/92	12/14/92	Gila	892	555	1/19/93	325840
Kelly #124	11/9/92	12/14/92	Gila	892	558	1/19/93	325841
Kelly #125	11/8/92	12/14/92	Gila	892	561	1/19/93	325842
Kelly #126	11/8/92	12/14/92	Gila	892	564	1/19/93	325843
Kelly #127	11/8/92	12/14/92	Gila	892	567	1/19/93	325844
Kelly #128	11/8/92	12/14/92	Gila	892	570	1/19/93	325845
			Pinal	1874	047		
Kelly #129	11/8/92	12/14/92	Gila	892	573	1/19/93	325846
Kelly #130	11/8/92	12/14/92	Gila	892	576	1/19/93	325847
Kelly #131	11/8/92	12/14/92	Gila	892	579	1/19/93	325848
Kelly #132	11/7/92	12/14/92	Gila	892	582	1/19/93	325849
			Pinal	1874	049		
Kelly #133	11/7/92	12/14/92	Gila	892	585	1/19/93	325850
Kelly #134	11/7/92	12/14/92	Gila	892	588	1/19/93	325851
Kelly #135	11/7/92	12/14/92	Gila	892	591	1/19/93	325852
Kelly #136	11/7/92	12/14/92	Gila	892	594	1/19/93	325853
			Pinal	1874	051		
Kelly #137	11/7/92	12/14/92	Gila	892	597	1/19/93	325854
			Pinal	1874	053		
Kelly #138	11/7/92	12/14/92	Gila	892	600	1/19/93	325855
Kelly #139	11/7/92	12/14/92	Gila	892	601	1/19/93	325856
Kelly #140	11/7/92	12/14/92	Gila	892	604	1/19/93	325857
Kelly #141	11/7/92	12/14/92	Gila	892	607	1/19/93	325858
Kelly #142	11/7/92	12/14/92	Gila	892	610	1/19/93	325859
Kelly #143	11/7/92	12/14/92	Gila	892	613	1/19/93	325860
Kelly #144	11/7/92	12/14/92	Gila	892	616	1/19/93	325861
Kelly #145	11/7/92	12/14/92	Gila	892	619	1/19/93	325862

RECEIVED
 BLM AZ DISTRICT OFFICE
 PHOENIX, ARIZONA
 11/19/93
 2:48

GROUP VI: (Unpatented mining claims situated in Section 36, Township 1 North, Range 13 East; Section 31, Township 1 North, Range 14 East; Section 1, Township 1 South, Range 13 East; and Section 6, Township 1 South, Range 14 East, Gila County, G&SR Mer.)

<u>Claim Name</u>	<u>Recorded</u>		<u>BLM AMC</u>
	<u>Book/Docket</u>	<u>Page</u>	<u>Serial No.</u>
Lizard No. 27 (W½)	47	348	28018 ✓
Rejected No. 1	31	415	28020 } }
Rejected No. 2	31	416	28019 } }
Amended	52	374	
Rejected No. 3	53	184	28016 ✓
Rejected No. 4	493	569	97634 7
Rejected No. 5	493	571	97635
Rejected No. 6	493	573	97636
Rejected No. 7	493	575	97637
Rejected No. 8	493	577	97638
Rejected No. 9	493	579	97639
Rejected No. 10	493	581	97640
Rejected No. 11	493	583	97641
Rejected No. 12	493	585	97642
Rejected No. 13	493	587	97643 ✓

RECEIVED
 BLM AZ STATE OFFICE
 2017 AUG - 1 P 2:48
 PHOENIX, ARIZONA

GROUP VII: (Unpatented mining claims situated in Section 36, Township 1 North, Range 13 East, Gila County, G&SR Mer.)

<u>Claim Name</u>	<u>Location Date</u>	<u>Recorded Book</u>	<u>Page</u>	<u>BLM AMC Serial No.</u>
Overside	9/1/39	48	70	27989
Amended	6/17/59	102	43	
Amended	5/23/93	909	127	
Crown Point Ext. No. 1	6/17/59	102	37	27990
Amended	5/23/93	909	131	
Crown Point Ext. No. 2	6/17/59	102	38	27991
Amended	5/23/93	909	133	
Old Abe	9/1/39	48	70	27992
Amended	6/17/59	102	39	
Amended	5/23/93	909	124	
Old Abe No. 1	10/1/39	48	82	27993
Amended	6/17/59	102	41	
Amended	5/23/93	909	129	

RECEIVED
BLM AZ DISTRICT OFFICE
2017 AUG - 1 P 2:48
PHOENIX, ARIZONA

GROUP VIII: (Unpatented mining claims situated in Section 36, Township 1 North, Range 13 East, G&SR Mer., Gila County)

<u>Claim Name</u>	<u>Location Date</u>	<u>Cty Record</u>		<u>BLM AMC Serial No.</u>
		<u>Book</u>	<u>Page</u>	
Brewery	3/12/1892	4	145	39932
Amended	5/23/93	909	116	
Clipper	1/20/1906	1	286	39933
Amended	5/23/93	909	118	
Old Abe	9/1/39	48	70	39934
Amended	5/23/93	909	124	
Thomas Jefferson	9/1/39	48	71	39935
Amended	5/23/93	909	120	
Blue Jay Fraction	11/21/42	48	357	39936
Amended	5/23/93	909	122	
Vat	11/25/59	112	344	39937

RECEIVED
 BLM ARIZONA DISTRICT OFFICE
 2017 AUG - 1 P 2:49
 PHOENIX, ARIZONA

GROUP IX: (Unpatented mining claims situated in Section 36, Township 1 North, Range 13 East, G&SR Mer., Gila County)

<u>Claim Name</u>	<u>Location Date</u>	<u>Cty Record Book</u>	<u>Page</u>	<u>BLM AMC Serial No.</u>
Lost Knife #1	5/23/59	100	416	39938 7
Amended	3/17/68	230	418	
Lost Knife #2	10/28/59	108	133	39939
Amended	3/17/68	230	415	
Manganese Cap	5/06/65	176	507	39940
Amended	3/17/68	230	419	
Galena	5/06/65	176	508	39941
Amended	3/17/68	230	416	
Dew	6/1/68	237	635	39942
Lad	6/1/68	237	636	39943 J

RECEIVED
BLM ARIZONA OFFICE
2011 AUG - 1 P 2:49
TUCSON, ARIZONA

GROUP X: (Unpatented millsites situated in Section 23 and 26, Township 1 North, Range 13 East, G&SR Mer., Gila County)

<u>Claim Name</u>	<u>Date Located</u>	<u>Date Recorded</u>	<u>Cty Record Dkt</u>	<u>Page</u>	<u>Date Filed BLM</u>	<u>BLM AMC Serial No.</u>
Sick-A-More #1	6/16/93	8/23/93	93-635858		8/23/93	327251
Sick-A-More #2	6/16/93	8/23/93	93-635859		8/23/93	327252
Sick-A-More #3	6/16/93	8/23/93	93-635860		8/23/93	327253

RECEIVED
 BLM / 7
 2011 AUG - 1 P 2:49
 PHOENIX, ARIZONA

GROUP XI: (Unpatented millsites situated in Sections 25, 26, 35 and 36, Township 1 North, Range 13 East; Section 31, Township 1 North, Range 14 East, Sections 1, 12, Township 1 South, Range 13 East; and Section 6, Township 1 South, Range 14 East, G&SR Mer., Gila and Pinal Counties)

<u>Claim Name</u>	<u>Date Located</u>	<u>Date Recorded</u>	<u>Cty</u>	<u>Cty Record Dkt</u>	<u>Page</u>	<u>Date Filed BLM</u>	<u>BLM AMC Serial No.</u>
Kosher #1	09/12/96	12/04/96	Gila	96-019602		12/03/96	342296
Kosher #2	09/12/96	12/04/96	Gila	96-019603		12/03/96	342297
Kosher #3	09/12/96	12/04/96	Gila	96-019604		12/03/96	342298
Kosher #4	09/12/96	12/04/96	Gila	96-019605		12/03/96	342299
Kosher #5	09/12/96	12/04/96	Gila	96-019606		12/03/96	342300
Kosher #6	09/12/96	12/04/96	Gila	96-019607		12/03/96	342301
Kosher #7	09/12/96	12/04/96	Gila	96-019608		12/03/96	342302
Kosher #8	09/12/96	12/04/96	Gila	96-019609		12/03/96	342303
Kosher #9	09/12/96	12/04/96	Gila	96-019610		12/03/96	342304
Kosher #10	09/12/96	12/04/96	Gila	96-019611		12/03/96	342305
Kosher #11	09/12/96	12/04/96	Gila	96-019612		12/03/96	342306
Kosher #12	09/12/96	12/04/96	Gila	96-019613		12/03/96	342307
Kosher #13	09/12/96	12/04/96	Gila	96-019614		12/03/96	342308
Kosher #14	09/12/96	12/04/96	Gila	96-019615		12/03/96	342309
Kosher #15	09/12/96	12/04/96	Gila	96-019616		12/03/96	342310
Kosher #16	09/12/96	12/04/96	Gila	96-019617		12/03/96	342311
Kosher #17	09/12/96	12/04/96	Gila	96-019618		12/03/96	342312
Kosher #18	09/12/96	12/04/96	Gila	96-019619		12/03/96	342313
Kosher #19	09/12/96	12/04/96	Gila	96-019620		12/03/96	342314
Kosher #20	09/12/96	12/04/96	Gila	96-019621		12/03/96	342315
Kosher #21	09/12/96	12/04/96	Gila	96-019622		12/03/96	342316
Kosher #22	09/12/96	12/04/96	Gila	96-019623		12/03/96	342317
Kosher #23	09/12/96	12/04/96	Gila	96-019624		12/03/96	342318
Kosher #23	09/12/96	12/04/96	Pinal	1996-040016		12/03/96	
Kosher #24	09/12/96	12/04/96	Gila	96-019625		12/03/96	342319
Kosher #25	09/12/96	12/04/96	Gila	96-019626		12/03/96	342320
Kosher #26	09/12/96	12/04/96	Gila	96-019627		12/03/96	342321
Kosher #27	09/12/96	12/04/96	Gila	96-019628		12/03/96	342322
Kosher #28	09/12/96	12/04/96	Gila	96-019629		12/03/96	342323
Kosher #29	09/12/96	12/04/96	Gila	96-019630		12/03/96	342324
Kosher #30	09/12/96	12/04/96	Gila	96-019631		12/03/96	342325
Kosher #31	09/12/96	12/04/96	Gila	96-019632		12/03/96	342326
Kosher #32	09/12/96	12/04/96	Pinal	1996-040017		12/03/96	342327
Kosher #33	09/12/96	12/04/96	Gila	96-019633		12/03/96	342328
Kosher #33	09/12/96	12/04/96	Pinal	1996-040018		12/03/96	342329
Kosher #34	09/12/96	12/04/96	Gila	96-019634		12/03/96	342330

RECEIVED
 BLM APPLIED SERVICE
 2-19-99
 TUCSON, ARIZONA

<u>Claim Name</u>	<u>Date Located</u>	<u>Date Recorded</u>	<u>Cty</u>	<u>Cty Record Dkt</u>	<u>Page</u>	<u>Date Filed BLM</u>	<u>BLM AMC Serial No.</u>
Kosher #71	09/12/96	12/04/96	Pinal	1996-040031		12/03/96	342366
Kosher #72	09/12/96	12/04/96	Pinal	1996-040032		12/03/96	342367
Kosher #73	09/12/96	12/04/96	Pinal	1996-040033		12/03/96	342368
Kosher #73	09/12/96	12/04/96	Gila	96-019664		12/03/96	
Kosher #74	09/12/96	12/04/96	Gila	96-019665		12/03/96	342369
Kosher #75	09/12/96	12/04/96	Gila	96-019666		12/03/96	342370
Kosher #76	09/12/96	12/04/96	Gila	96-019667		12/03/96	342371
Kosher #77	09/12/96	12/04/96	Gila	96-019668		12/03/96	342372
Kosher #78	09/12/96	12/04/96	Gila	96-019669		12/03/96	342373
Kosher #79	09/12/96	12/04/96	Gila	96-019670		12/03/96	342374
Kosher #80	09/12/96	12/04/96	Gila	96-019671		12/03/96	342375
Kosher #81	09/12/96	12/04/96	Pinal	1996-040034		12/03/96	342376
Kosher #82	09/12/96	12/04/96	Pinal	1996-040035		12/03/96	342377
Kosher #83	09/12/96	12/04/96	Pinal	1996-040036		12/03/96	342378
Kosher #84	09/12/96	12/04/96	Pinal	1996-040037		12/03/96	342379
Kosher #84	09/12/96	12/04/96	Gila	96-019672		12/03/96	
Kosher #85	09/12/96	12/04/96	Pinal	1996-040038		12/03/96	342380
Kosher #85	09/12/96	12/04/96	Gila	96-019673		12/03/96	
Kosher #86	09/12/96	12/04/96	Gila	96-019674		12/03/96	342381
Kosher #87	09/12/96	12/04/96	Gila	96-019675		12/03/96	342382
Kosher #88	09/12/96	12/04/96	Gila	96-019676		12/03/96	342383
Kosher #89	09/12/96	12/04/96	Gila	96-019677		12/03/96	342384
Kosher #90	09/12/96	12/04/96	Gila	96-019678		12/03/96	342385
Kosher #91	09/12/96	12/04/96	Gila	96-019679		12/03/96	342386
Kosher #92	09/12/96	12/04/96	Gila	96-019680		12/03/96	342387
Kosher #93	09/13/96	12/04/96	Pinal	1996-040039		12/03/96	342388
Kosher #94	09/13/96	12/04/96	Pinal	1996-040040		12/03/96	342389
Kosher #95	09/13/96	12/04/96	Pinal	1996-040041		12/03/96	342390
Kosher #96	09/13/96	12/04/96	Pinal	1996-040042		12/03/96	342391
Kosher #97	09/13/96	12/04/96	Pinal	1996-040043		12/03/96	342392
Kosher #97	09/13/96	12/04/96	Gila	96-019681		12/03/96	
Kosher #98	09/13/96	12/04/96	Pinal	1996-040044		12/03/96	342393
Kosher #98	09/13/96	12/04/96	Gila	96-019682		12/03/96	
Kosher #99	09/13/96	12/04/96	Gila	96-019683		12/03/96	342394
Kosher #100	09/13/96	12/04/96	Gila	96-019684		12/03/96	342395
Kosher #101	09/13/96	12/04/96	Gila	96-019685		12/03/96	342396
Kosher #102	09/13/96	12/04/96	Gila	96-019686		12/03/96	342397
Kosher #103	09/13/96	12/04/96	Gila	96-019687		12/03/96	342398
Kosher #104	09/13/96	12/04/96	Gila	96-019688		12/03/96	342399
Kosher #105	09/13/96	12/04/96	Gila	96-019689		12/03/96	342400
Kosher #106	09/13/96	12/04/96	Gila	96-019690		12/03/96	342401

7

RECEIVED
 BLM AVALON OFFICE
 FEBRUARY 2 1999
 TUBERIA, ARIZONA

<u>Claim Name</u>	<u>Date Located</u>	<u>Date Recorded</u>	<u>Cty</u>	<u>Cty Record Dkt</u>	<u>Page</u>	<u>Date Filed BLM</u>	<u>BLM AMC Serial No.</u>
Kosher #144	09/13/96	12/04/96	Pinal	1996-040065		12/03/96	342439 7
Kosher #144	09/13/96	12/04/96	Gila	1996-019712		12/03/96	
Kosher #145	09/13/96	12/04/96	Pinal	1996-040066		12/03/96	342440
Kosher #145	09/13/96	12/04/96	Gila	1996-019713		12/03/96	
Kosher #146	09/13/96	12/04/96	Gila	1996-019714		12/03/96	342441
Kosher #147	09/13/96	12/04/96	Gila	1996-019715		12/03/96	342442
Kosher #148	09/13/96	12/04/96	Gila	1996-019716		12/03/96	342443
Kosher #149	09/13/96	12/04/96	Gila	1996-019717		12/03/96	342444
Kosher #150	09/13/96	12/04/96	Gila	1996-019718		12/03/96	342445
Kosher #151	09/13/96	12/04/96	Gila	1996-019719		12/03/96	342446
Kosher #152	09/13/96	12/04/96	Gila	1996-019720		12/03/96	342447
Kosher #153	09/13/96	12/04/96	Gila	1996-019721		12/03/96	342448
Kosher #154	09/13/96	12/04/96	Gila	1996-019722		12/03/96	342449
Kosher #155	09/13/96	12/04/96	Gila	1996-019723		12/03/96	342450
Kosher #156	09/13/96	12/04/96	Pinal	1996-040067		12/03/96	342451
Kosher #157	09/13/96	12/04/96	Pinal	1996-040068		12/03/96	342452
Kosher #158	09/13/96	12/04/96	Pinal	1996-040069		12/03/96	342453
Kosher #159	09/13/96	12/04/96	Pinal	1996-040070		12/03/96	342454
Kosher #160	09/13/96	12/04/96	Pinal	1996-040071		12/03/96	342455
Kosher #161	09/14/96	12/04/96	Pinal	1996-040072		12/03/96	342456
Kosher #162	09/14/96	12/04/96	Pinal	1996-040073		12/03/96	342457
Kosher #163	09/14/96	12/04/96	Pinal	1996-040074		12/03/96	342458
Kosher #163	09/14/96	12/04/96	Gila	1996-019724		12/03/96	
Kosher #164	09/14/96	12/04/96	Pinal	1996-040075		12/03/96	342459
Kosher #164	09/14/96	12/04/96	Gila	1996-019725		12/03/96	
Kosher #165	09/14/96	12/04/96	Gila	1996-019726		12/03/96	342460
Kosher #166	09/14/96	12/04/96	Gila	1996-019727		12/03/96	342461
Kosher #167	09/14/96	12/04/96	Gila	1996-019728		12/03/96	342462
Kosher #168	09/14/96	12/04/96	Gila	1996-019729		12/03/96	342463
Kosher #169	09/14/96	12/04/96	Gila	1996-019730		12/03/96	342464
Kosher #170	09/14/96	12/04/96	Gila	1996-019731		12/03/96	342465
Kosher #171	09/14/96	12/04/96	Gila	1996-019732		12/03/96	342466
Kosher #172	09/14/96	12/04/96	Gila	1996-019733		12/03/96	342467
Kosher #173	09/14/96	12/04/96	Gila	1996-019734		12/03/96	342468
Kosher #174	09/14/96	12/04/96	Pinal	1996-040076		12/03/96	342469
Kosher #175	09/14/96	12/04/96	Pinal	1996-040077		12/03/96	342470
Kosher #176	09/14/96	12/04/96	Pinal	1996-040078		12/03/96	342471
Kosher #177	09/14/96	12/04/96	Pinal	1996-040079		12/03/96	342472
Kosher #178	09/14/96	12/04/96	Pinal	1996-040080		12/03/96	342473
Kosher #179	09/14/96	12/04/96	Pinal	1996-040081		12/03/96	342474
Kosher #180	09/14/96	12/04/96	Pinal	1996-040082		12/03/96	342475

RECEIVED
 BLM ARIZONA
 PHOENIX, ARIZONA
 2:49

<u>Claim Name</u>	<u>Date Located</u>	<u>Date Recorded</u>	<u>Cty</u>	<u>Cty Record Dkt</u>	<u>Page</u>	<u>Date Filed BLM</u>	<u>BLM AMC Serial No.</u>
Kosher #216	09/14/96	12/04/96	Gila	1996-019750		12/03/96	342511
Kosher #217	09/14/96	12/04/96	Gila	1996-019751		12/03/96	342512
Kosher #218	09/14/96	12/04/96	Gila	1996-019752		12/03/96	342513
Kosher #219	09/14/96	12/04/96	Gila	1996-019753		12/03/96	342514
Kosher #220	06/28/02	07/24/02	Pinal	2002-039180		07/25/02	356448
Kosher #221	06/28/02	07/24/02	Pinal	2002-039181		07/25/02	356449
Kosher #222	06/28/02	07/24/02	Pinal	2002-039182		07/25/02	356450
Kosher #223	06/28/02	07/24/02	Pinal	2002-039183		07/25/02	356451
Kosher #224	06/28/02	07/24/02	Pinal	2002-039184		07/25/02	356452
Kosher #225	09/07/05	10/11/05	Pinal	2005-137450		09/08/05	367050
Kosher #226	09/07/05	10/11/05	Pinal	2005-137451		09/08/05	367051
Kosher #227	09/07/05	10/11/05	Pinal	2005-137449		09/08/05	367052
Kosher #228	09/07/05	10/11/05	Pinal	2005-137448		09/08/05	367053
Kosher #229	09/07/05	10/11/05	Pinal	2005-137447		09/08/05	367054

RECEIVED
 PLM AD SERVICES DIVISION
 2011 AUG - 1 P 2:49
 PHOENIX, ARIZONA

GROUP XII: (Unpatented mining claims situated in Section 1, Township 1 South, Range 13 East and Section 6, Township 1 South, Range 14 East, G&SR Mer., Gila County)

<u>Claim Name</u>	<u>Date Located</u>	<u>Date Recorded</u>	<u>Cty</u>	<u>Cty Record Dkt</u>	<u>Page</u>	<u>Date Filed BLM</u>	<u>BLM AMC Serial No.</u>
RJD #1	12/5/97	2/27/98	Gila	1998	2760	3/2/98	349780 7
RJD #2	12/5/97	2/27/98	Gila	1998	2761	3/2/98	349781 J
RJD #4	5/17/98	6/5/98	Gila	1998	8633	7/9/98	350335 —

RECEIVED
 BLM AREA OFFICE
 2011 AUG - 1 P 2:49
 TUCSON, ARIZONA

FedEx[®] Express

ORIGIN ID: NPHA (801) 526-6943 SHIP DATE: 31 JUL 17
 JACKIE POPE ACTWGT: 0.20 LB
 PARSONS BEBLE & LATAMER CAD: 30143860NET3920
 201 SOUTH MAIN STREET
 SUITE: 1050
 SALT LAKE CITY, UT 84111 BILL SENDER
 UNITED STATES US

TO ATTN: PUBLIC ROOM
 AZ BUREAU OF LAND MANAGEMENT
 ONE NORTH CENTRAL AVENUE, SUITE 800

PHOENIX AZ 85004

(602) 254-2403 REF: 26742/001 - JENPE
 INVT DEPT



TUE - 01 AUG 10:30A
 PRIORITY OVERNIGHT

TRKR 7797 7759 4607
 0201

WP ZSYA

85004
 AZ-US PHX



After printing this label:
 1. Use the "Print" button on the page to print your label to your laser or inkjet printer.
 2. Do not print over the horizontal line.
 3. Place label in shipping pouch and affix it to your shipment so that the barcode portion of the label can be read and scanned.

Warning: Use only the printed original label for shipping. Using a photocopy of this label for shipping purposes is fraudulent and could result in additional billing charges, along with the cancellation of your FedEx account number.
 Use of this system constitutes your agreement to the service conditions in the current FedEx Service Guide, available on fedex.com. FedEx will not be responsible for any claim in excess of \$100 per package, including damage, delay, non-delivery, misdelivery, or misinformation, unless you declare a higher value, pay an additional charge, or file a claim. Recovery cannot exceed actual documented costs, and other forms of recovery are not available. Maximum recovery for loss of contents is limited to the greater of \$100 or the declared value. Recovery cannot exceed actual documented costs, and other forms of recovery are not available. Maximum recovery for loss of contents is limited to the greater of \$1,000 or the declared value. Written claims must be filed within strict time limits. See current FedEx Service Guide for details.

Extremely Urgent

ST 1.2
 RT 278
 1 10:30
 D 4607 08 01

Insert shipping document here.

United States Department of the Interior
Bureau of Land Management
 DIV OF LANDS, MINRLS & ENERGY
 ONE N CENTRAL AVE
 PHOENIX, AZ 85004 -4427
 Phone: 602-417-9200

Receipt

No: 3917749

Transaction #: 4027216	
Date of Transaction: 08/02/2017	
CUSTOMER:	
CARLOTA COPPER COMPANY 2624 FOREST SERVICE RD 287 MIAMI, AZ 85539-0806 US	

LINE #	QTY	DESCRIPTION	REMARKS	UNIT PRICE	TOTAL
1	1.00	LOCATABLE MINERALS / MINING CLAIMS- NOT NEW-UNADJUD, ONE AUTH NO. ONLY / MINING CLAIM MONEY RECEIVED CASES: AMC298647/\$76570.00	POL / MAINT FEE 2018 294	- n/a -	76570.00
TOTAL:					\$76,570.00

PAYMENT INFORMATION			
1	AMOUNT:	76570.00	POSTMARKED: N/A
	TYPE:	CHECK	RECEIVED: 08/01/2017
	CHECK NO:	00002332	
	NAME:	CARLOTA COPPER COMPANY PO BOX 1009 MIAMI AZ 85539-0806 US	

REMARKS

This receipt was generated by the automated BLM Collections and Billing System and is a paper representation of a portion of the official electronic record contained therein.



201 South Main Street, Suite 1800
Salt Lake City, Utah 84111
Main 801.532.1234
Fax 801.536.6111

A Professional
Law Corporation

August 10, 2016

VIA FEDEX

Arizona State Office
Bureau of Land Management
Attention: Public Room
One North Central Avenue, Suite 800
Phoenix, Arizona 85004-4427

Re: Payment of Claim Maintenance Fee for Carlota Copper Company

Dear Ladies and Gentlemen:

Enclosed please find a check in the amount of \$76,570.00, as payment of the claim maintenance fees pursuant to 30 U.S.C. § 28f(a), as adjusted by 30 U.S. C. §28j(c) and implemented by notice in 74 *Federal Register* 30959-62 (June 29, 2009), as amended by the Consolidated Appropriations Act 2012, Pub. L. No. 112-74, 125 Stat. 786 (2011), and a notice in 79 *Federal Register* 36662-65 (June 30, 2014), for the assessment year beginning September 1, 2017, on behalf of Carlota Copper Company. Enclosed are copies of the Certification of Payment of Maintenance Fee in Lieu of Affidavit of Annual Assessment Work which will be filed with the Gila and Pinal County Recorder's offices.

I also enclosed a self-addressed stamped envelope for purposes of returning a date-stamped copy of the letter and the affidavit along with the receipt for payment. Should you have any questions regarding the enclosed please do not hesitate to contact this office. Your assistance in this matter is greatly appreciated.

Sincerely,

Jacqueline Hom Pope, CLA
Certified Paralegal

JP:

Enclosures

cc: R. Craig Johnson
Royanna Wild

RECEIPT # 3628781

RECEIVED
BLM AZ STATE OFFICE
2016 AUG 11 PM 3:01
PHOENIX, ARIZONA
BY: RAm
PARSONSBEHLE.COM

4844-3781-8934 v1

298647
52072
327251
27738
27738
97634
327251
39932
342296
367050
349780
350334
327251
356448

Jacqueline Hom Pope
Certified Paralegal
Direct 801.536.6672
JPope@parsonsbehle.com

After recording, please return to:

R. Craig Johnson
Parsons Behle & Latimer
201 South Main, Suite 1800
Salt Lake City, Utah 84111

STATE OF UTAH)
) ss:
County of Salt Lake)

**CERTIFICATION OF PAYMENT OF MAINTENANCE FEE
IN LIEU OF AFFIDAVIT OF ANNUAL ASSESSMENT WORK**

R. Craig Johnson, being first duly sworn, deposes and says that:


1. He is an agent for Carlota Copper Company, the owner of the unpatented lode mining claims and millsites situated in Pinal and Gila Counties, Arizona (the "Claims"), the location notices of which are of record in Pinal and Gila Counties, and in the records of the Arizona State Office of the Bureau of Land Management under the file numbers indicated in the attached Exhibit A.

2. Pursuant to the 30 U.S.C. § 28f(a), as adjusted by 30 U.S.C. § 28j(c) and implemented by notice in 74 Federal Register 30959-62 (June 29, 2009), as amended by the Consolidated Appropriations Act 2012, Pub. L. No. 112-74, 125 Stat. 786 (2011) and a notice in 79 Federal Register 36662-65 (June 30, 2014), the owner paid a maintenance fee of \$155 per claim to the Bureau of Land Management for the assessment year beginning September 1, 2016. This Affidavit is recorded to attest to the payment and receipt of such payment and as an affirmation of an intent to hold those Claims described in Exhibit A attached.

3. The names and address of the owner of the Claims for which this Certificate is prepared are Carlota Copper Company, 2624 Forest Service Road 287, P.O. Box 1009, Miami, Arizona 85539. THIS IS NOT A CHANGE OF ADDRESS


4. The mining claims within the Claims described herein are held and claimed by the owner for the valuable minerals contained therein and the millsites for uses related to the mining claims.

DATED this 9th day of August, 2016.



R. Craig Johnson

Sworn and subscribed before me this 9th day of August, 2016, by R. Craig Johnson,
agent.



Dale M. Valadez
Notary Public

RECEIVED
BLM AZ STATE OFFICE
2016 AUG 11 PM 3:05
PHOENIX, ARIZONA

EXHIBIT A – GILA AND PINAL COUNTIES

2016 AUG 11 PM 3:02
PHOENIX, ARIZONA

The following unpatented mining claims and millsites are situated in the Pioneer and Globe Mining Districts, Gila and Pinal Counties, Arizona, the names of which and the place of record of the location notices thereof in the official records of the respective counties and the Arizona State Office of the Bureau of Land Management, are as follows:

GROUP III: (Unpatented mining claims situated in Sections 25, 26, 35 and 36, Township 1 North, Range 13 East, G&SR Mer.)

<u>Claim Name</u>	<u>Date Located</u>	<u>Date Recorded</u>	<u>County Records Docket Page</u>	<u>Date Filed BLM</u>	<u>BLM AMC No.</u>
Gila County:					
Grizzly #1	7/18/89	7/24/89	774 120	9/1/89	298647
Amended		11/22/89	785 119	12/13/89	
Grizzly #2	7/18/89	7/24/89	774 123	9/1/89	298648
Amended		11/22/89	785 119	12/13/89	
Grizzly #3	7/18/89	7/24/89	774 126	9/1/89	298649
Amended		11/22/89	785 119	12/13/89	
Grizzly #4	7/18/89	7/24/89	774 129	9/1/89	298650
Amended		11/22/89	785 119	12/13/89	
Pinal County:					
		8/22/89	1625 631	9/1/89	
		11/22/89	1642 209	12/13/89	
Gila County:					
Grizzly #5	7/18/89	7/24/89	774 132	9/1/89	298651
Amended		11/22/89	785 119	12/13/89	
Pinal County:					
		8/22/89	1625 634	9/1/89	
		11/22/89	1642 209	12/13/89	
Gila County:					
Grizzly #6	7/18/89	7/24/89	774 135	9/1/89	298652
Amended		11/22/89	785 119	12/13/89	
Grizzly #7	7/18/89	7/24/89	774 138	9/1/89	298653
Amended		11/22/89	785 119	12/13/89	
Grizzly #8	7/18/89	7/24/89	774 141	9/1/89	298654
Amended		11/22/89	785 119	12/13/89	
Grizzly #9	7/18/89	7/24/89	774 144	9/1/89	298655
Amended		11/22/89	785 119	12/13/89	
Grizzly #10	7/18/89	7/24/89	774 147	9/1/89	298656
Amended		11/22/89	785 119	12/13/89	
Grizzly #11	7/18/89	7/24/89	774 150	9/1/89	298657
Amended		11/22/89	785 119	12/13/89	

<u>Claim Name</u>	<u>Date Located</u>	<u>Date Recorded</u>	<u>County Records Docket Page</u>	<u>Date Filed BLM</u>	<u>BLM AMC No.</u>
Grizzly #12 Amended	7/18/89	7/24/89	774 153	9/1/89	298658
		11/22/89	785 119	12/13/89	
	7/18/89	8/22/89	Pinal County: 1625 637	9/1/89	298659
		11/22/89	1642 209	12/13/89	
Grizzly #13 Amended	7/18/89	7/24/89	Gila County: 774 156	9/1/89	298659
Grizzly #14 Amended	7/18/89	11/22/89	785 119	12/13/89	298660
		7/24/89	774 159	9/1/89	
		11/22/89	785 119	12/13/89	

RECEIVED
BLM AZ STATE OFFICE
 2016 AUG 11 PM 3: 02
 PHOENIX, ARIZONA

RECEIVED
BLM AZ STATE OFFICE

GROUP IV: (Unpatented mining claims situated in Sections 26, 27, 34, 35 and 36, Township 1 North, Range 13 East; G&SR Mer.)

2016 AUG 11 PM 3:02

<u>Claim Name</u>	<u>Loc. Date</u>	<u>County</u>	<u>Original Recordation</u>		<u>Amended Recordation</u>		<u>BLM AMC Serial #</u>
			<u>Book</u>	<u>Page</u>	<u>Book</u>	<u>Page</u>	
Tip Top	3/2/29	Pinal	45	142	648	830	52265
Tip Top #1	8/1/30	Pinal	46	275			52266
Tip Top 2	3/2/29	Pinal	45	144	648	831	52267
Tip Top 3	3/10/29	Pinal	45	145	648	832	52268
Tip Top #4	8/1/30	Pinal	46	301			52269
Eder #10	4/21/69	Pinal	569	819			52270
Eder #11	4/21/69	Pinal	569	820			52271
Eder #12	4/21/69	Pinal	569	821			52272
Eder 14	9/27/71	Pinal	645	51			52274
		Gila	308	309			
Eder 15	9/27/71	Pinal	645	52			52275
		Gila	308	310			
Eder 16	9/27/71	Pinal	645	53	721	95	52276
		Gila	308	311	348	10	
Eder 17	9/27/71	Pinal	645	54	721	96	52277
		Gila	308	312	348	9	
Eder 18	9/27/71	Pinal	710	228			52278
		Gila	308	313			
Eder 19	9/27/71	Pinal	710	229	721	715	52279
		Gila	308	314	348	275	
Eder 22	9/27/71	Pinal	645	56			52280
		Gila	308	317			
Eder #23	1/4/73	Pinal	691	416			52281
Eder 27	9/11/73	Pinal	720	440			52282
Eder 34	6/14/73	Pinal	710	926			52285
Eder 35	6/14/73	Pinal	710	927			52286
Eder 36	6/14/73	Pinal	710	928			52287
Eder 39	6/13/73	Pinal	710	931			52289
Eder 40	6/14/73	Pinal	710	932			52290
Eder 43	6/13/73	Pinal	710	935			52292
Eder 44	6/14/73	Pinal	710	936			52293
Eder 45	6/13/73	Pinal	710	937			52294
Eder 46	6/13/73	Pinal	710	938			52295
Eder 47	6/13/73	Pinal	710	939			52296
Eder 48	6/13/73	Pinal	710	940	721	97	52297
Eder 49	6/12/73	Pinal	710	941			52298
Eder 50	6/12/73	Pinal	710	942			52299

RECEIVED
BLM AZ STATE OFFICE

<u>Claim Name</u>	<u>Loc. Date</u>	<u>County</u>	<u>Original Recordation</u>		<u>Amended Recordation</u>		<u>BLM AMC Serial #</u>
			<u>Book</u>	<u>Page</u>	<u>Book</u>	<u>Page</u>	
Eder 51	6/12/73	Pinal	710	943			52300 7
Eder 52	6/12/73	Pinal	710	944			52301
Eder 53	6/12/73	Pinal	710	945			52302
Eder 54	6/13/73	Pinal	710	946			52303
		Gila	341	802			
Eder 55	6/13/73	Pinal	710	947			52304
		Gila	341	803			
Eder 56	6/13/73	Pinal	710	948			52305
		Gila	341	804			
Eder 57	6/12/73	Pinal	710	949	721	98	52306
		Gila	341	805	348	8	
Eder 59	6/14/73	Pinal	710	951			52307
		Gila	341	807			
Eder 62	9/7/73	Pinal	721	716			52308
Eder 63	9/7/73	Pinal	721	717			52309
		Gila	348	276			
Eder 64	9/7/73	Pinal	721	718			52310
		Gila	348	277			
Eder 65	9/7/73	Pinal	721	719			52311
		Gila	348	278			
Eder 66	9/7/73	Pinal	721	720			52312
		Gila	348	279			
Eder 67	9/7/73	Pinal	721	721			52313
		Gila	348	280			
Eder 68	9/7/73	Pinal	721	722			52314
		Gila	348	281			
Eder 69	9/7/73	Pinal	721	723			52315
		Gila	348	282			
Eder 70	9/24/73	Gila	348	283			52316 7
Eder 71	11/24/87	Gila	726	416			279919 7
Eder 72	11/24/87	Gila	726	419			279920
Eder 73	11/24/87	Gila	726	422			279921
		Pinal	1497	441			
Eder 74	11/24/87	Pinal	1497	443			279922
Eder 75	11/24/87	Pinal	1497	445			279923
Eder 76	11/24/87	Pinal	1497	447			279924 7
Ghost 16	12/29/66	Pinal	497	450			52317 7
Ghost 27	3/10/64	Pinal	387	137			52318
Ghost 28	5/18/64	Pinal	387	138			52319
Ghost 29	3/10/64	Pinal	387	139			52320
Ghost 30	5/18/64	Pinal	387	140			52321 7

RECEIVED
BLM AZ STATE OFFICE

Original Recordation Book Page
2016 AUG 11 PM 3:03
Amended Recordation Book Page

<u>Claim Name</u>	<u>Loc. Date</u>	<u>County</u>	<u>Original Book</u>	<u>Original Page</u>	<u>Amended Book</u>	<u>Amended Page</u>	<u>BLM AMC Serial #</u>
Ghost 31	3/10/64	Pinal	387	141			52322 7
Ghost 32	12/29/66	Pinal	497	451			52323 7
Ghost 38	12/29/66	Pinal	497	452			52326 7
Ghost 40	12/29/66	Pinal	497	453			52327
Ghost 42	12/29/66	Pinal	497	454			52328
Ghost 48	12/29/66	Pinal	497	455			52329
Ghost 50	12/29/66	Pinal	497	456			52330
Ghost 61	3/12/64	Pinal	387	165			52331
Ghost 62	3/12/64	Pinal	387	166			52332
Ghost 63	3/12/64	Pinal	387	167			52333 7
Ghost 66	3/12/64	Pinal	387	170			52336 7
Ghost 90	12/29/66	Pinal	497	457			52337 7
Ghost 93	3/16/64	Pinal	387	194			52340 7
Ghost 95	3/16/64	Pinal	387	195			52342 7
Ghost 97	3/16/64	Pinal	387	196			52344 7
Ghost 99	3/16/64	Pinal	387	197			52346 7
Ghost 131	9/23/65	Pinal	429	515			52365 7
Ghost 132	9/23/65	Pinal	429	516			52366
Ghost 133	9/23/65	Pinal	429	517			52367
Ghost 134	9/23/65	Pinal	429	518			52368
Ghost 135	9/23/65	Pinal	429	519			52369
Ghost 136	9/23/65	Pinal	429	520			52370
Ghost 137	9/23/65	Pinal	429	521			52371
Ghost 140	4/15/64	Pinal	387	209			52372
Ghost 141	4/15/64	Pinal	387	210			52373
Ghost 142	4/15/64	Pinal	387	211			52374
Ghost 143	4/15/64	Pinal	387	212			52375
Ghost 144	4/15/64	Pinal	387	213			52376 7
Rim Rock #5	8/1/30	Pinal	46	304	721	93	52382 7
Annex #5	8/1/30	Pinal	46	305	721	92	52383 7
Cap 130	7/24/30	Pinal	46	311			52386 7
Cap 131	7/25/30	Pinal	46	311			52387
"Moon Rise"	2/15/1899	Gila	6	401			52388
Promoter	11/14/29	Gila	44	5	348	7	52389
Stars and Stripes	1/1/02	Gila	7	466	308	307	52390
Providence	7/1/28	Gila	40	444	309	649	52391 7

PHOENIX, ARIZONA

GROUP V: (Unpatented mining claims situated in Sections 4, 5, 6, 7, Township 1 South, Range 14 East; Sections 1, 2, 11, 12, Township 1 South, Range 13 East; Section 31, Township 1 North, Range 14 East; and Sections 14, 15, 22, 23, 25, 26, 27, Township 1 North, Range 13 East, G&SR Mer.)

<u>Claim Name</u>	<u>Date Located</u>	<u>Date Recorded</u>	<u>Cty</u>	<u>Cty Record Dkt</u>	<u>Page</u>	<u>Date Filed BLM</u>	<u>BLM AMC Serial No.</u>
Kelly #1	1/26/92	3/12/92	Gila	860	997	4/16/92	320760
Kelly #2	1/26/92	3/12/92	Gila	860	1000	4/16/92	320761
Kelly #3	1/26/92	3/12/92	Gila	861	01	4/16/92	320762
Kelly #4	1/26/92	3/12/92	Gila	861	04	4/16/92	320763
Kelly #5	1/26/92	3/12/92	Gila	861	07	4/16/92	320764
Kelly #6	1/28/92	3/12/92	Gila	861	10	4/16/92	320765
Kelly #7	1/26/92	3/12/92	Gila	861	13	4/16/92	320766
Kelly #8	1/28/92	3/12/92	Gila	861	16	4/16/92	320767
Kelly #9	1/26/92	3/12/92	Gila	861	19	4/16/92	320768
Kelly #10	1/28/92	3/12/92	Gila	861	22	4/16/92	320769
Kelly #11	1/26/92	3/12/92	Gila	861	25	4/16/92	320770
Kelly #12	1/28/92	3/12/92	Gila	861	28	4/16/92	320771
Kelly #13	1/26/92	3/12/92	Gila	861	31	4/16/92	320772
Kelly #14	1/28/92	3/12/92	Gila	861	34	4/16/92	320773
Kelly #15	1/28/92	3/12/92	Gila	861	37	4/16/92	320774
Kelly #16	1/28/92	3/12/92	Gila	861	40	4/16/92	320775
Kelly #17	1/28/92	3/12/92	Gila	861	43	4/16/92	320776
Kelly #18	1/28/92	3/12/92	Gila	861	46	4/16/92	320777
Kelly #19	1/28/92	3/12/92	Gila	861	49	4/16/92	320778
Kelly #20	1/26/92	3/12/92	Gila	861	52	4/16/92	320779
Kelly #21	1/27/92	3/12/92	Gila	861	55	4/16/92	320780
Kelly #22	1/27/92	3/12/92	Gila	861	58	4/16/92	320781
Kelly #23	1/27/92	3/12/92	Gila	861	61	4/16/92	320782
Kelly #24	1/27/92	3/12/92	Gila	861	64	4/16/92	320783
Kelly #25	1/27/92	3/12/92	Gila	861	67	4/16/92	320784
Kelly #26	1/27/92	3/12/92	Gila	861	70	4/16/92	320785
Kelly #27	1/29/92	3/12/92	Gila	861	73	4/16/92	320786
			Pinal	1809	641		
Kelly #28	1/29/92	3/12/92	Gila	861	76	4/16/92	320787
			Pinal	1809	643		
Kelly #29	1/29/92	3/12/92	Gila	861	79	4/16/92	320788
			Pinal	1809	645		
Kelly #30	1/29/92	3/12/92	Gila	861	82	4/16/92	320789
Kelly #31-A	7/11/92	8/06/92	Gila	877	747	8/27/92	324206
		8/13/92	Pinal	1845	922		
Kelly #32	1/29/92	3/12/92	Gila	861	88	4/16/92	320791

RECEIVED
BLM AZ STATE OFF
PHOENIX, ARIZON
2016 AUG 11 PM 3

RECEIVED
BLM AZ STATE OFFICE

<u>Claim Name</u>	<u>Date Located</u>	<u>Date Recorded</u>	<u>Cty</u>	<u>Record Dkt</u>	<u>Page</u>	<u>Date Filed BLM</u>	<u>BLM AMC Serial No.</u>
Kelly #33	1/29/92	3/12/92	Pinal	1809	649	4/16/92	320792 7
Kelly #34	1/29/92	3/12/92	Gila	861	91	4/16/92	320793
			Pinal	1809	651		
Kelly #35	1/29/92	3/12/92	Pinal	1809	653	4/16/92	320794
Kelly #36	1/29/92	3/12/92	Gila	861	94	4/16/92	320795
			Pinal	1809	655		
Kelly #37	1/28/92	3/12/92	Pinal	1809	657	4/16/92	320796
Kelly #38	1/28/92	3/12/92	Gila	861	97	4/16/92	320797
			Pinal	1809	659		
Kelly #39	1/28/92	3/12/92	Pinal	1809	661	4/16/92	320798
Kelly #40	1/31/92	3/12/92	Pinal	1809	663	4/16/92	320799 J
Kelly #53	1/30/92	3/12/92	Pinal	1809	671	4/16/92	320803 7
Kelly #57	1/30/92	3/12/92	Pinal	1809	673	4/16/92	320804
Kelly #58	1/30/92	3/12/92	Pinal	1809	675	4/16/92	320805
Kelly #59	1/30/92	3/12/92	Pinal	1809	677	4/16/92	320806
Kelly #60	1/30/92	3/12/92	Pinal	1809	679	4/16/92	320807 J
Kelly #66	1/30/92	3/12/92	Pinal	1809	691	4/16/92	320813 7
Kelly #67	1/30/92	3/12/92	Pinal	1809	693	4/16/92	320814
Kelly #68	1/30/92	3/12/92	Pinal	1809	695	4/16/92	320815
Kelly #71	1/30/92	3/12/92	Pinal	1809	697	4/16/92	320816
Kelly #72	1/30/92	3/12/92	Pinal	1809	699	4/16/92	320817
Kelly #73	1/30/92	3/12/92	Pinal	1809	701	4/16/92	320818 J
Kelly #83	2/01/92	3/12/92	Pinal	1809	721	4/16/92	320828
Kelly #84	2/01/92	3/12/92	Pinal	1809	723	4/16/92	320829 J
Kelly #86	2/01/92	3/12/92	Pinal	1809	727	4/16/92	320831 J
Kelly #87	2/01/92	3/12/92	Pinal	1809	729	4/16/92	320832 J
Kelly #89	2/01/92	3/12/92	Pinal	1809	733	4/16/92	320834 7
Kelly #90	2/01/92	3/12/92	Pinal	1809	735	4/16/92	320835
Kelly #91	2/02/92	3/12/92	Pinal	1809	737	4/16/92	320836
Kelly #92	2/02/92	3/12/92	Gila	861	100	4/16/92	320837
			Pinal	1809	739		
Kelly #93	2/02/92	3/12/92	Gila	861	103	4/16/92	320838
			Pinal	1809	741		
Kelly #94	2/02/92	3/12/92	Gila	861	106	4/16/92	320839
Kelly #95	2/02/92	3/12/92	Gila	861	109	4/16/92	320840
			Pinal	1809	743		
Kelly #96	2/02/92	3/12/92	Gila	861	112	4/16/92	320841
			Pinal	1809	745		
Kelly #97	2/02/92	3/12/92	Gila	861	115	4/16/92	320842
Kelly #98	2/02/92	3/12/92	Gila	861	118	4/16/92	320843
Kelly #99	2/02/92	3/12/92	Gila	861	121	4/16/92	320844 J

RECEIVED
BLM AZ STATE OFFICE

<u>Claim Name</u>	<u>Date Located</u>	<u>Date Recorded</u>	<u>Cty</u>	<u>Record Dkt</u>	<u>Date Filed</u>	<u>BLM AMC Serial No.</u>
Kelly #100	2/04/92	3/12/92	Gila	892	4/16/92	320845
Kelly #101	10/31/92	12/14/92	Gila	892 489	1/19/93	325818
Kelly #103	10/31/92	12/14/92	Gila	892 495	1/19/93	325820
Kelly #104	10/31/92	12/14/92	Gila	892 498	1/19/93	325821
Kelly #105	10/31/92	12/14/92	Gila	892 501	1/19/93	325822
Kelly #106	10/31/92	12/14/92	Gila	892 504	1/19/93	325823
Kelly #107	10/31/92	12/14/92	Gila	892 507	1/19/93	325824
Kelly #112	10/31/92	12/14/92	Gila	892 522	1/19/93	325829
Kelly #113	10/31/92	12/14/92	Gila	892 525	1/19/93	325830
Kelly #114	10/31/92	12/14/92	Gila	892 528	1/19/93	325831
Kelly #115	10/31/92	12/14/92	Gila	892 531	1/19/93	325832
Kelly #120	11/9/92	12/14/92	Gila	892 546	1/19/93	325837
Kelly #121	11/9/92	12/14/92	Gila	892 549	1/19/93	325838
Kelly #122	11/9/92	12/14/92	Gila	892 552	1/19/93	325839
Kelly #123	11/9/92	12/14/92	Gila	892 555	1/19/93	325840
Kelly #124	11/9/92	12/14/92	Gila	892 558	1/19/93	325841
Kelly #125	11/8/92	12/14/92	Gila	892 561	1/19/93	325842
Kelly #126	11/8/92	12/14/92	Gila	892 564	1/19/93	325843
Kelly #127	11/8/92	12/14/92	Gila	892 567	1/19/93	325844
Kelly #128	11/8/92	12/14/92	Gila	892 570	1/19/93	325845
			Pinal	1874 047		
Kelly #129	11/8/92	12/14/92	Gila	892 573	1/19/93	325846
Kelly #130	11/8/92	12/14/92	Gila	892 576	1/19/93	325847
Kelly #131	11/8/92	12/14/92	Gila	892 579	1/19/93	325848
Kelly #132	11/7/92	12/14/92	Gila	892 582	1/19/93	325849
			Pinal	1874 049		
Kelly #133	11/7/92	12/14/92	Gila	892 585	1/19/93	325850
Kelly #134	11/7/92	12/14/92	Gila	892 588	1/19/93	325851
Kelly #135	11/7/92	12/14/92	Gila	892 591	1/19/93	325852
Kelly #136	11/7/92	12/14/92	Gila	892 594	1/19/93	325853
			Pinal	1874 051		
Kelly #137	11/7/92	12/14/92	Gila	892 597	1/19/93	325854
			Pinal	1874 053		
Kelly #138	11/7/92	12/14/92	Gila	892 600	1/19/93	325855
Kelly #139	11/7/92	12/14/92	Gila	892 601	1/19/93	325856
Kelly #140	11/7/92	12/14/92	Gila	892 604	1/19/93	325857
Kelly #141	11/7/92	12/14/92	Gila	892 607	1/19/93	325858
Kelly #142	11/7/92	12/14/92	Gila	892 610	1/19/93	325859
Kelly #143	11/7/92	12/14/92	Gila	892 613	1/19/93	325860
Kelly #144	11/7/92	12/14/92	Gila	892 616	1/19/93	325861
Kelly #145	11/7/92	12/14/92	Gila	892 619	1/19/93	325862

<u>Claim Name</u>	<u>Date Located</u>	<u>Date Recorded</u>	<u>Cty</u>	<u>Cty Record Dkt</u>	<u>Page</u>	<u>Date Filed BLM</u>	<u>BLM AMC Serial No.</u>
Kelly #146	11/7/92	12/14/92	Gila	892	622	1/19/93	325863 7
Kelly #147	11/7/92	12/14/92	Gila	892	625	1/19/93	325864
Kelly #148	11/6/92	12/14/92	Gila	892	628	1/19/93	325865
Kelly #149	11/6/92	12/14/92	Gila	892	631	1/19/93	325866
Kelly #150	11/6/92	12/14/92	Gila	892	634	1/19/93	325867 J
Kelly #151	7/30/93	8/23/93	Gila	93-635862		8/23/93	327254 7
Kelly #152	7/30/93	8/23/93	Gila	93-635863		8/23/93	327255
Kelly #153	7/30/93	8/23/93	Gila	93-635864		8/23/93	327256
			Pinal	1936	617		
Kelly #154	7/30/93	8/23/93	Gila	93-635865		8/23/93	327257
			Pinal	1936	619		
Kelly #155	7/30/93	8/23/93	Gila	93-635866		8/23/93	327258 J
			Pinal	1936	621		
Kelly #157	7/30/93	8/23/93	Pinal	1936	625	8/23/93	327260 7
Kelly #158	7/30/93	8/23/93	Gila	93-635861		8/23/93	327261
			Pinal	1936	627		
Kelly #159	7/30/93	8/23/93	Pinal	1936	629	8/23/93	327262
Kelly #160	7/30/93	8/23/93	Pinal	1936	631	8/23/93	327263
Kelly #161	7/30/93	8/23/93	Pinal	1936	633	8/23/93	327264
Kelly #162	7/30/93	8/23/93	Pinal	1936	635	8/23/93	327265
Kelly #163	7/30/93	8/23/93	Pinal	1936	637	8/23/93	327266 J

RECEIVED
 BLM AZ STATE OFFICE
 2016 AUG 11 PM 3:03
 PHOENIX, ARIZONA

GROUP VI: (Unpatented mining claims situated in Section 36, Township 1 North, Range 13 East; Section 31, Township 1 North, Range 14 East; Section 1, Township 1 South, Range 13 East; and Section 6, Township 1 South, Range 14 East, Gila County, G&SR Mer.)

<u>Claim Name</u>	<u>Recorded</u>		<u>BLM AMC</u>
	<u>Book/Docket</u>	<u>Page</u>	<u>Serial No.</u>
Lizard No. 27 (W½)	47	348	28018 —
Rejected No. 1	31	415	28020 ✓
Rejected No. 2	31	416	28019 —
Amended	52	374	
Rejected No. 3	53	184	28016 ←
Rejected No. 4	493	569	97634 7
Rejected No. 5	493	571	97635
Rejected No. 6	493	573	97636
Rejected No. 7	493	575	97637
Rejected No. 8	493	577	97638
Rejected No. 9	493	579	97639
Rejected No. 10	493	581	97640
Rejected No. 11	493	583	97641
Rejected No. 12	493	585	97642
Rejected No. 13	493	587	97643 ✓

RECEIVED
 BLM AZ STATE OFFICE
 PHOENIX, ARIZONA
 2016 AUG 11 PM 3:03

GROUP VII: (Unpatented mining claims situated in Section 36, Township 1 North, Range 13 East, Gila County, G&SR Mer.)

<u>Claim Name</u>	<u>Location Date</u>	<u>Recorded Book</u>	<u>Page</u>	<u>BLM AMC Serial No.</u>
Overside	9/1/39	48	70	27989
Amended	6/17/59	102	43	
Amended	5/23/93	909	127	
Crown Point Ext. No. 1	6/17/59	102	37	27990
Amended	5/23/93	909	131	
Crown Point Ext. No. 2	6/17/59	102	38	27991
Amended	5/23/93	909	133	
Old Abe	9/1/39	48	70	27992
Amended	6/17/59	102	39	
Amended	5/23/93	909	124	
Old Abe No. 1	10/1/39	48	82	27993
Amended	6/17/59	102	41	
Amended	5/23/93	909	129	

RECEIVED
 BLM AZ STATE OFFICE
 2016 AUG 11 PM 3:04
 PHOENIX, ARIZONA

GROUP VIII: (Unpatented mining claims situated in Section 36, Township 1 North, Range 13 East, G&SR Mer., Gila County)

<u>Claim Name</u>	<u>Location Date</u>	<u>Cty Record Book</u>	<u>Page</u>	<u>BLM AMC Serial No.</u>
Brewery	3/12/1892	4	145	39932
Amended	5/23/93	909	116	
Clipper	1/20/1906	1	286	39933
Amended	5/23/93	909	118	
Old Abe	9/1/39	48	70	39934
Amended	5/23/93	909	124	
Thomas Jefferson	9/1/39	48	71	39935
Amended	5/23/93	909	120	
Blue Jay Fraction	11/21/42	48	357	39936
Amended	5/23/93	909	122	
Vat	11/25/59	112	344	39937

RECEIVED
 BLM AZ STATE OFFICE
 PHOENIX, ARIZONA
 2016 AUG 11 PM 3:04

GROUP IX: (Unpatented mining claims situated in Section 36, Township 1 North, Range 13 East, G&SR Mer., Gila County)

<u>Claim Name</u>	<u>Location Date</u>	<u>Cty Record Book</u>	<u>Page</u>	<u>BLM AMC Serial No.</u>
Lost Knife #1	5/23/59	100	416	39938 ⁷
Amended	3/17/68	230	418	
Lost Knife #2	10/28/59	108	133	39939
Amended	3/17/68	230	415	
Manganese Cap	5/06/65	176	507	39940
Amended	3/17/68	230	419	
Galena	5/06/65	176	508	39941
Amended	3/17/68	230	416	
Dew	6/1/68	237	635	39942
Lad	6/1/68	237	636	39943

RECEIVED
 BLM AZ STATE OFFICE
 2016 AUG 11 PM 3:04
 PHOENIX, ARIZONA

GROUP X: (Unpatented millsites situated in Section 23 and 26, Township 1 North, Range 13 East, G&SR Mer., Gila County)

<u>Claim Name</u>	<u>Date Located</u>	<u>Date Recorded</u>	<u>Cty Record Dkt</u>	<u>Page</u>	<u>Date Filed BLM</u>	<u>BLM AMC Serial No.</u>
Sick-A-More #1	6/16/93	8/23/93	93-635858		8/23/93	327251 7
Sick-A-More #2	6/16/93	8/23/93	93-635859		8/23/93	327252
Sick-A-More #3	6/16/93	8/23/93	93-635860		8/23/93	327253 8

RECEIVED
 BLM AZ STATE OFFICE
 PHOENIX, ARIZONA
 2016 AUG 11 PM 3:04

GROUP XI: (Unpatented millsites situated in Sections 25, 26, 35 and 36, Township 1 North, Range 13 East; Section 31, Township 1 North, Range 14 East, Sections 1, 12, Township 1 South, Range 13 East; and Section 6, Township 1 South, Range 14 East, G&SR Mer., Gila and Pinal Counties)

<u>Claim Name</u>	<u>Date Located</u>	<u>Date Recorded</u>	<u>Cty</u>	<u>Cty Record Dkt</u>	<u>Page</u>	<u>Date Filed BLM</u>	<u>BLM AMC Serial No.</u>
Kosher #1	09/12/96	12/04/96	Gila	96-019602		12/03/96	342296 ⁷
Kosher #2	09/12/96	12/04/96	Gila	96-019603		12/03/96	342297
Kosher #3	09/12/96	12/04/96	Gila	96-019604		12/03/96	342298
Kosher #4	09/12/96	12/04/96	Gila	96-019605		12/03/96	342299
Kosher #5	09/12/96	12/04/96	Gila	96-019606		12/03/96	342300
Kosher #6	09/12/96	12/04/96	Gila	96-019607		12/03/96	342301
Kosher #7	09/12/96	12/04/96	Gila	96-019608		12/03/96	342302
Kosher #8	09/12/96	12/04/96	Gila	96-019609		12/03/96	342303
Kosher #9	09/12/96	12/04/96	Gila	96-019610		12/03/96	342304
Kosher #10	09/12/96	12/04/96	Gila	96-019611		12/03/96	342305
Kosher #11	09/12/96	12/04/96	Gila	96-019612		12/03/96	342306
Kosher #12	09/12/96	12/04/96	Gila	96-019613		12/03/96	342307
Kosher #13	09/12/96	12/04/96	Gila	96-019614		12/03/96	342308
Kosher #14	09/12/96	12/04/96	Gila	96-019615		12/03/96	342309
Kosher #15	09/12/96	12/04/96	Gila	96-019616		12/03/96	342310
Kosher #16	09/12/96	12/04/96	Gila	96-019617		12/03/96	342311
Kosher #17	09/12/96	12/04/96	Gila	96-019618		12/03/96	342312
Kosher #18	09/12/96	12/04/96	Gila	96-019619		12/03/96	342313
Kosher #19	09/12/96	12/04/96	Gila	96-019620		12/03/96	342314
Kosher #20	09/12/96	12/04/96	Gila	96-019621		12/03/96	342315
Kosher #21	09/12/96	12/04/96	Gila	96-019622		12/03/96	342316
Kosher #22	09/12/96	12/04/96	Gila	96-019623		12/03/96	342317
Kosher #23	09/12/96	12/04/96	Gila	96-019624		12/03/96	342318
Kosher #23	09/12/96	12/04/96	Pinal	1996-040016		12/03/96	
Kosher #24	09/12/96	12/04/96	Gila	96-019625		12/03/96	342319
Kosher #25	09/12/96	12/04/96	Gila	96-019626		12/03/96	342320
Kosher #26	09/12/96	12/04/96	Gila	96-019627		12/03/96	342321
Kosher #27	09/12/96	12/04/96	Gila	96-019628		12/03/96	342322
Kosher #28	09/12/96	12/04/96	Gila	96-019629		12/03/96	342323
Kosher #29	09/12/96	12/04/96	Gila	96-019630		12/03/96	342324
Kosher #30	09/12/96	12/04/96	Gila	96-019631		12/03/96	342325
Kosher #31	09/12/96	12/04/96	Gila	96-019632		12/03/96	342326
Kosher #32	09/12/96	12/04/96	Pinal	1996-040017		12/03/96	342327
Kosher #33	09/12/96	12/04/96	Gila	96-019633		12/03/96	342328
Kosher #33	09/12/96	12/04/96	Pinal	1996-040018		12/03/96	
Kosher #34	09/12/96	12/04/96	Gila	96-019634		12/03/96	342329

RECEIVED
 BLM AZ STATE OFFICE
 AUG 11 PM 3:04
 HOENIX, ARIZONA

RECEIVED
 BLM AZ STATE OFFICE
 City Record
 2010 AUG 11 PM 5:04

<u>Claim Name</u>	<u>Date Located</u>	<u>Date Recorded</u>	<u>City</u>	<u>Dkt</u>	<u>Page</u>	<u>Date Filed BLM</u>	<u>BLM AMC Serial No.</u>
Kosher #34	09/12/96	12/04/96	Pinal	1996-040019		12/03/96	
Kosher #35	09/12/96	12/04/96	Gila	96-019635		12/03/96	342330
Kosher #36	09/12/96	12/04/96	Gila	96-019636		12/03/96	342331
Kosher #37	09/12/96	12/04/96	Gila	96-019637		12/03/96	342332
Kosher #38	09/12/96	12/04/96	Gila	96-019638		12/03/96	342333
Kosher #39	09/12/96	12/04/96	Gila	96-019639		12/03/96	342334
Kosher #40	09/12/96	12/04/96	Gila	96-019640		12/03/96	342335
Kosher #41	09/12/96	12/04/96	Gila	96-019641		12/03/96	342336
Kosher #42	09/12/96	12/04/96	Gila	96-019642		12/03/96	342337
Kosher #43	09/12/96	12/04/96	Gila	96-019643		12/03/96	342338
Kosher #44	09/12/96	12/04/96	Pinal	1996-040020		12/03/96	342339
Kosher #45	09/12/96	12/04/96	Pinal	1996-040021		12/03/96	342340
Kosher #46	09/12/96	12/04/96	Pinal	1996-040022		12/03/96	342341
Kosher #46	09/12/96	12/04/96	Gila	96-019644		12/03/96	
Kosher #47	09/12/96	12/04/96	Pinal	1996-040023		12/03/96	342342
Kosher #47	09/12/96	12/04/96	Gila	96-019645		12/03/96	
Kosher #48	09/12/96	12/04/96	Gila	96-019646		12/03/96	342343
Kosher #49	09/12/96	12/04/96	Gila	96-019647		12/03/96	342344
Kosher #50	09/12/96	12/04/96	Gila	96-019648		12/03/96	342345
Kosher #51	09/12/96	12/04/96	Gila	96-019649		12/03/96	342346
Kosher #52	09/12/96	12/04/96	Gila	96-019650		12/03/96	342347
Kosher #53	09/12/96	12/04/96	Gila	96-019651		12/03/96	342348
Kosher #54	09/12/96	12/04/96	Gila	96-019652		12/03/96	342349
Kosher #55	09/12/96	12/04/96	Gila	96-019653		12/03/96	342350
Kosher #56	09/12/96	12/04/96	Gila	96-019654		12/03/96	342351
Kosher #57	09/12/96	12/04/96	Pinal	1996-040024		12/03/96	342352
Kosher #58	09/12/96	12/04/96	Pinal	1996-040025		12/03/96	342353
Kosher #59	09/12/96	12/04/96	Pinal	1996-040026		12/03/96	342354
Kosher #60	09/12/96	12/04/96	Pinal	1996-040027		12/03/96	342355
Kosher #60	09/12/96	12/04/96	Gila	96-019655		12/03/96	
Kosher #61	09/12/96	12/04/96	Pinal	1996-040028		12/03/96	342356
Kosher #61	09/12/96	12/04/96	Gila	96-019656		12/03/96	
Kosher #62	09/12/96	12/04/96	Gila	96-019657		12/03/96	342357
Kosher #63	09/12/96	12/04/96	Gila	96-019658		12/03/96	342358
Kosher #64	09/12/96	12/04/96	Gila	96-019659		12/03/96	342359
Kosher #65	09/12/96	12/04/96	Gila	96-019660		12/03/96	342360
Kosher #66	09/12/96	12/04/96	Gila	96-019661		12/03/96	342361
Kosher #67	09/12/96	12/04/96	Gila	96-019662		12/03/96	342362
Kosher #68	09/12/96	12/04/96	Gila	96-019663		12/03/96	342363
Kosher #69	09/12/96	12/04/96	Pinal	1996-040029		12/03/96	342364
Kosher #70	09/12/96	12/04/96	Pinal	1996-040030		12/03/96	342365

RECEIVED
BLM AZ STATE OFFICE

<u>Claim Name</u>	<u>Date Located</u>	<u>Date Recorded</u>	<u>Cty</u>	<u>Dkt</u>	<u>Page</u>	<u>Date Filed</u>	<u>BLM AMC Serial No.</u>
Kosher #71	09/12/96	12/04/96	Pinal	1996-040031	4	12/03/96	342366
Kosher #72	09/12/96	12/04/96	Pinal	1996-040032	4	12/03/96	342367
Kosher #73	09/12/96	12/04/96	Pinal	1996-040033	4	12/03/96	342368
Kosher #73	09/12/96	12/04/96	Gila	96-019664		12/03/96	
Kosher #74	09/12/96	12/04/96	Gila	96-019665		12/03/96	342369
Kosher #75	09/12/96	12/04/96	Gila	96-019666		12/03/96	342370
Kosher #76	09/12/96	12/04/96	Gila	96-019667		12/03/96	342371
Kosher #77	09/12/96	12/04/96	Gila	96-019668		12/03/96	342372
Kosher #78	09/12/96	12/04/96	Gila	96-019669		12/03/96	342373
Kosher #79	09/12/96	12/04/96	Gila	96-019670		12/03/96	342374
Kosher #80	09/12/96	12/04/96	Gila	96-019671		12/03/96	342375
Kosher #81	09/12/96	12/04/96	Pinal	1996-040034		12/03/96	342376
Kosher #82	09/12/96	12/04/96	Pinal	1996-040035		12/03/96	342377
Kosher #83	09/12/96	12/04/96	Pinal	1996-040036		12/03/96	342378
Kosher #84	09/12/96	12/04/96	Pinal	1996-040037		12/03/96	342379
Kosher #84	09/12/96	12/04/96	Gila	96-019672		12/03/96	
Kosher #85	09/12/96	12/04/96	Pinal	1996-040038		12/03/96	342380
Kosher #85	09/12/96	12/04/96	Gila	96-019673		12/03/96	
Kosher #86	09/12/96	12/04/96	Gila	96-019674		12/03/96	342381
Kosher #87	09/12/96	12/04/96	Gila	96-019675		12/03/96	342382
Kosher #88	09/12/96	12/04/96	Gila	96-019676		12/03/96	342383
Kosher #89	09/12/96	12/04/96	Gila	96-019677		12/03/96	342384
Kosher #90	09/12/96	12/04/96	Gila	96-019678		12/03/96	342385
Kosher #91	09/12/96	12/04/96	Gila	96-019679		12/03/96	342386
Kosher #92	09/12/96	12/04/96	Gila	96-019680		12/03/96	342387
Kosher #93	09/13/96	12/04/96	Pinal	1996-040039		12/03/96	342388
Kosher #94	09/13/96	12/04/96	Pinal	1996-040040		12/03/96	342389
Kosher #95	09/13/96	12/04/96	Pinal	1996-040041		12/03/96	342390
Kosher #96	09/13/96	12/04/96	Pinal	1996-040042		12/03/96	342391
Kosher #97	09/13/96	12/04/96	Pinal	1996-040043		12/03/96	342392
Kosher #97	09/13/96	12/04/96	Gila	96-019681		12/03/96	
Kosher #98	09/13/96	12/04/96	Pinal	1996-040044		12/03/96	342393
Kosher #98	09/13/96	12/04/96	Gila	96-019682		12/03/96	
Kosher #99	09/13/96	12/04/96	Gila	96-019683		12/03/96	342394
Kosher #100	09/13/96	12/04/96	Gila	96-019684		12/03/96	342395
Kosher #101	09/13/96	12/04/96	Gila	96-019685		12/03/96	342396
Kosher #102	09/13/96	12/04/96	Gila	96-019686		12/03/96	342397
Kosher #103	09/13/96	12/04/96	Gila	96-019687		12/03/96	342398
Kosher #104	09/13/96	12/04/96	Gila	96-019688		12/03/96	342399
Kosher #105	09/13/96	12/04/96	Gila	96-019689		12/03/96	342400
Kosher #106	09/13/96	12/04/96	Gila	96-019690		12/03/96	342401

RECEIVED
BLM AZ STATE OFFICE
Cty Record
2006-01-10 10:30 AM Page 4

<u>Claim Name</u>	<u>Date Located</u>	<u>Date Recorded</u>	<u>Cty</u>	<u>Dkt No</u>	<u>Page</u>	<u>Date Filed BLM</u>	<u>BLM AMC Serial No.</u>
Kosher #107	09/13/96	12/04/96	PINAL	1996-040045		12/03/96	342402
Kosher #108	09/13/96	12/04/96	Pinal	1996-040046		12/03/96	342403
Kosher #109	09/13/96	12/04/96	Pinal	1996-040047		12/03/96	342404
Kosher #110	09/13/96	12/04/96	Pinal	1996-040048		12/03/96	342405
Kosher #111	09/13/96	12/04/96	Pinal	1996-040049		12/03/96	342406
Kosher #112	09/13/96	12/04/96	Pinal	1996-040050		12/03/96	342407
Kosher #112	09/13/96	12/04/96	Gila	96-019691		12/03/96	
Kosher #113	09/13/96	12/04/96	Pinal	1996-040051		12/03/96	342408
Kosher #113	09/13/96	12/04/96	Gila	96-019692		12/03/96	
Kosher #114	09/13/96	12/04/96	Gila	96-019693		12/03/96	342409
Kosher #115	09/13/96	12/04/96	Gila	96-019694		12/03/96	342410
Kosher #116	09/13/96	12/04/96	Gila	96-019695		12/03/96	342411
Kosher #117	09/13/96	12/04/96	Gila	96-019696		12/03/96	342412
Kosher #118	09/13/96	12/04/96	Gila	96-019697		12/03/96	342413
Kosher #119	09/13/96	12/04/96	Gila	96-019698		12/03/96	342414
Kosher #120	09/13/96	12/04/96	Gila	96-019699		12/03/96	342415
Kosher #121	09/13/96	12/04/96	Gila	96-019700		12/03/96	342416
Kosher #122	09/13/96	12/04/96	Pinal	1996-040052		12/03/96	342417
Kosher #123	09/13/96	12/04/96	Pinal	1996-040053		12/03/96	342418
Kosher #124	09/13/96	12/04/96	Pinal	1996-040054		12/03/96	342419
Kosher #125	09/13/96	12/04/96	Pinal	1996-040055		12/03/96	342420
Kosher #126	09/13/96	12/04/96	Pinal	1996-040056		12/03/96	342421
Kosher #127	09/13/96	12/04/96	Pinal	1996-040057		12/03/96	342422
Kosher #127	09/13/96	12/04/96	Gila	96-019701		12/03/96	
Kosher #128	09/13/96	12/04/96	Pinal	1996-040058		12/03/96	342423
Kosher #128	09/13/96	12/04/96	Gila	96-019702		12/03/96	
Kosher #129	09/13/96	12/04/96	Gila	96-019703		12/03/96	342424
Kosher #130	09/13/96	12/04/96	Gila	96-019704		12/03/96	342425
Kosher #131	09/13/96	12/04/96	Gila	96-019705		12/03/96	342426
Kosher #132	09/13/96	12/04/96	Gila	96-019706		12/03/96	342427
Kosher #133	09/13/96	12/04/96	Gila	96-019707		12/03/96	342428
Kosher #134	09/13/96	12/04/96	Gila	96-019708		12/03/96	342429
Kosher #135	09/13/96	12/04/96	Gila	96-019709		12/03/96	342430
Kosher #136	09/13/96	12/04/96	Gila	96-019710		12/03/96	342431
Kosher #137	09/13/96	12/04/96	Gila	96-019711		12/03/96	342432
Kosher #138	09/13/96	12/04/96	Pinal	1996-040059		12/03/96	342433
Kosher #139	09/13/96	12/04/96	Pinal	1996-040060		12/03/96	342434
Kosher #140	09/13/96	12/04/96	Pinal	1996-040061		12/03/96	342435
Kosher #141	09/13/96	12/04/96	Pinal	1996-040062		12/03/96	342436
Kosher #142	09/13/96	12/04/96	Pinal	1996-040063		12/03/96	342437
Kosher #143	09/13/96	12/04/96	Pinal	1996-040064		12/03/96	342438

RECEIVED
BLM AZ STATE OFFICE

<u>Claim Name</u>	<u>Date Located</u>	<u>Date Recorded</u>	<u>Cty</u>	<u>Record Dkt</u>	<u>Page</u>	<u>Date Filed BLM</u>	<u>BLM AMC Serial No.</u>
Kosher #144	09/13/96	12/04/96	Pinal	1996-040065		12/03/96	342439
Kosher #144	09/13/96	12/04/96	Gila	1996-019712		12/03/96	
Kosher #145	09/13/96	12/04/96	Pinal	1996-040066		12/03/96	342440
Kosher #145	09/13/96	12/04/96	Gila	1996-019713		12/03/96	
Kosher #146	09/13/96	12/04/96	Gila	1996-019714		12/03/96	342441
Kosher #147	09/13/96	12/04/96	Gila	1996-019715		12/03/96	342442
Kosher #148	09/13/96	12/04/96	Gila	1996-019716		12/03/96	342443
Kosher #149	09/13/96	12/04/96	Gila	1996-019717		12/03/96	342444
Kosher #150	09/13/96	12/04/96	Gila	1996-019718		12/03/96	342445
Kosher #151	09/13/96	12/04/96	Gila	1996-019719		12/03/96	342446
Kosher #152	09/13/96	12/04/96	Gila	1996-019720		12/03/96	342447
Kosher #153	09/13/96	12/04/96	Gila	1996-019721		12/03/96	342448
Kosher #154	09/13/96	12/04/96	Gila	1996-019722		12/03/96	342449
Kosher #155	09/13/96	12/04/96	Gila	1996-019723		12/03/96	342450
Kosher #156	09/13/96	12/04/96	Pinal	1996-040067		12/03/96	342451
Kosher #157	09/13/96	12/04/96	Pinal	1996-040068		12/03/96	342452
Kosher #158	09/13/96	12/04/96	Pinal	1996-040069		12/03/96	342453
Kosher #159	09/13/96	12/04/96	Pinal	1996-040070		12/03/96	342454
Kosher #160	09/13/96	12/04/96	Pinal	1996-040071		12/03/96	342455
Kosher #161	09/14/96	12/04/96	Pinal	1996-040072		12/03/96	342456
Kosher #162	09/14/96	12/04/96	Pinal	1996-040073		12/03/96	342457
Kosher #163	09/14/96	12/04/96	Pinal	1996-040074		12/03/96	342458
Kosher #163	09/14/96	12/04/96	Gila	1996-019724		12/03/96	
Kosher #164	09/14/96	12/04/96	Pinal	1996-040075		12/03/96	342459
Kosher #164	09/14/96	12/04/96	Gila	1996-019725		12/03/96	
Kosher #165	09/14/96	12/04/96	Gila	1996-019726		12/03/96	342460
Kosher #166	09/14/96	12/04/96	Gila	1996-019727		12/03/96	342461
Kosher #167	09/14/96	12/04/96	Gila	1996-019728		12/03/96	342462
Kosher #168	09/14/96	12/04/96	Gila	1996-019729		12/03/96	342463
Kosher #169	09/14/96	12/04/96	Gila	1996-019730		12/03/96	342464
Kosher #170	09/14/96	12/04/96	Gila	1996-019731		12/03/96	342465
Kosher #171	09/14/96	12/04/96	Gila	1996-019732		12/03/96	342466
Kosher #172	09/14/96	12/04/96	Gila	1996-019733		12/03/96	342467
Kosher #173	09/14/96	12/04/96	Gila	1996-019734		12/03/96	342468
Kosher #174	09/14/96	12/04/96	Pinal	1996-040076		12/03/96	342469
Kosher #175	09/14/96	12/04/96	Pinal	1996-040077		12/03/96	342470
Kosher #176	09/14/96	12/04/96	Pinal	1996-040078		12/03/96	342471
Kosher #177	09/14/96	12/04/96	Pinal	1996-040079		12/03/96	342472
Kosher #178	09/14/96	12/04/96	Pinal	1996-040080		12/03/96	342473
Kosher #179	09/14/96	12/04/96	Pinal	1996-040081		12/03/96	342474
Kosher #180	09/14/96	12/04/96	Pinal	1996-040082		12/03/96	342475

RECEIVED
BLM AZ STATE OFFICE
Cty Record

<u>Claim Name</u>	<u>Date Located</u>	<u>Date Recorded</u>	<u>Cty</u>	<u>Dkt</u>	<u>Page</u>	<u>Date Filed BLM</u>	<u>BLM AMC Serial No.</u>
Kosher #181	09/14/96	12/04/96	Pinal	1996-040083		12/03/96	342476
Kosher #182	09/14/96	12/04/96	Pinal	1996-040084		12/03/96	342477
Kosher #182	09/14/96	12/04/96	Gila	1996-019735		12/03/96	
Kosher #183	09/14/96	12/04/96	Pinal	1996-040085		12/03/96	342478
Kosher #183	09/14/96	12/04/96	Gila	1996-019736		12/03/96	
Kosher #184	09/14/96	12/04/96	Gila	1996-019737		12/03/96	342479
Kosher #185	09/14/96	12/04/96	Gila	1996-019738		12/03/96	342480
Kosher #186	09/14/96	12/04/96	Pinal	1996-040086		12/03/96	342481
Kosher #187	09/14/96	12/04/96	Pinal	1996-040087		12/03/96	342482
Kosher #188	09/14/96	12/04/96	Pinal	1996-040088		12/03/96	342483
Kosher #189	09/14/96	12/04/96	Pinal	1996-040089		12/03/96	342484
Kosher #190	09/14/96	12/04/96	Pinal	1996-040090		12/03/96	342485
Kosher #191	09/14/96	12/04/96	Pinal	1996-040091		12/03/96	342486
Kosher #192	09/14/96	12/04/96	Pinal	1996-040092		12/03/96	342487
Kosher #193	09/14/96	12/04/96	Pinal	1996-040093		12/03/96	342488
Kosher #193	09/14/96	12/04/96	Gila	1996-019739		12/03/96	
Kosher #194	09/14/96	12/04/96	Pinal	1996-040094		12/03/96	342489
Kosher #194	09/14/96	12/04/96	Gila	1996-019740		12/03/96	
Kosher #195	09/14/96	12/04/96	Gila	1996-019741		12/03/96	342490
Kosher #196	09/14/96	12/04/96	Gila	1996-019742		12/03/96	342491
Kosher #197	09/14/96	12/04/96	Pinal	1996-040095		12/03/96	342492
Kosher #198	09/14/96	12/04/96	Pinal	1996-040096		12/03/96	342493
Kosher #199	09/14/96	12/04/96	Pinal	1996-040097		12/03/96	342494
Kosher #200	09/14/96	12/04/96	Pinal	1996-040098		12/03/96	342495
Kosher #201	09/14/96	12/04/96	Pinal	1996-040099		12/03/96	342496
Kosher #202	09/14/96	12/04/96	Pinal	1996-040100		12/03/96	342497
Kosher #203	09/14/96	12/04/96	Pinal	1996-040101		12/03/96	342498
Kosher #204	09/14/96	12/04/96	Pinal	1996-040102		12/03/96	342499
Kosher #205	09/14/96	12/04/96	Pinal	1996-040103		12/03/96	342500
Kosher #205	09/14/97	12/04/96	Gila	1996-019743		12/03/96	
Kosher #206	09/14/97	12/04/96	Gila	1996-019744		12/03/96	342501
Kosher #207	09/14/96	12/04/96	Pinal	1996-040104		12/03/96	342502
Kosher #208	09/14/96	12/04/96	Pinal	1996-040105		12/03/96	342503
Kosher #209	09/14/96	12/04/96	Pinal	1996-040106		12/03/96	342504
Kosher #210	09/14/96	12/04/96	Pinal	1996-040107		12/03/96	342505
Kosher #211	09/14/96	12/04/96	Pinal	1996-040108		12/03/96	342506
Kosher #211	09/14/96	12/04/96	Gila	1996-019745		12/03/96	
Kosher #212	09/14/96	12/04/96	Gila	1996-019746		12/03/96	342507
Kosher #213	09/14/96	12/04/96	Gila	1996-019747		12/03/96	342508
Kosher #214	09/14/96	12/04/96	Gila	1996-019748		12/03/96	342509
Kosher #215	09/14/96	12/04/96	Gila	1996-019749		12/03/96	342510

<u>Claim Name</u>	<u>Date Located</u>	<u>Date Recorded</u>	<u>Cty</u>	<u>Cty Record Dkt</u>	<u>Page</u>	<u>Date Filed BLM</u>	<u>BLM AMC Serial No.</u>
Kosher #216	09/14/96	12/04/96	Gila	1996-019750		12/03/96	342511
Kosher #217	09/14/96	12/04/96	Gila	1996-019751		12/03/96	342512
Kosher #218	09/14/96	12/04/96	Gila	1996-019752		12/03/96	342513
Kosher #219	09/14/96	12/04/96	Gila	1996-019753		12/03/96	342514
Kosher #220	06/28/02	07/24/02	Pinal	2002-039180		07/25/02	356448
Kosher #221	06/28/02	07/24/02	Pinal	2002-039181		07/25/02	356449
Kosher #222	06/28/02	07/24/02	Pinal	2002-039182		07/25/02	356450
Kosher #223	06/28/02	07/24/02	Pinal	2002-039183		07/25/02	356451
Kosher #224	06/28/02	07/24/02	Pinal	2002-039184		07/25/02	356452
Kosher #225	09/07/05	10/11/05	Pinal	2005-137450		09/08/05	367050
Kosher #226	09/07/05	10/11/05	Pinal	2005-137451		09/08/05	367051
Kosher #227	09/07/05	10/11/05	Pinal	2005-137449		09/08/05	367052
Kosher #228	09/07/05	10/11/05	Pinal	2005-137448		09/08/05	367053
Kosher #229	09/07/05	10/11/05	Pinal	2005-137447		09/08/05	367054

RECEIVED
 BLM AZ STATE OFFICE
 2016 AUG 11 PM 3:05
 PHOENIX, ARIZONA

GROUP XII: (Unpatented mining claims situated in Section 1, Township 1 South, Range 13 East and Section 6, Township 1 South, Range 14 East, G&SR Mer., Gila County)

<u>Claim Name</u>	<u>Date Located</u>	<u>Date Recorded</u>	<u>Cty</u>	<u>Cty Dkt</u>	<u>Record Page</u>	<u>Date Filed BLM</u>	<u>BLM AMC Serial No.</u>
RJD #1	12/5/97	2/27/98	Gila	1998	2760	3/2/98	349780 ⁷
RJD #2	12/5/97	2/27/98	Gila	1998	2761	3/2/98	349781 ⁷
RJD #4	5/17/98	6/5/98	Gila	1998	8633	7/9/98	350335—

RECEIVED
 BLM AZ STATE OFFICE
 2016 AUG 11 PM 3:05
 PHOENIX, ARIZONA

FedEx®

Express

Page 1 of 5

RECEIVED
BLM AZ STATE OFFICE

ORIGIN ID: NPHA (801) 538-8943
JACKIE POPE
PARSONS BEHNLE & LATIMER
201 SOUTH MAIN STREET
SUITE 1800
SALT LAKE CITY, UT 84111
UNITED STATES US


SHIP DATE: 10 AUG 16
ACT WT: 0.80 LB
CATALOG NET WT: 1.790 PH 3: 01
BILL SENDER
PHOENIX, ARIZONA

TO ATTENTION: PUBLIC ROOM
ARIZONA - BUREAU OF LAND MANAGEMENT
ONE NORTH CENTRAL AVENUE, SUITE 800

544J1137014EB

PHOENIX AZ 85004

(802) 417-8200 REF: 23742.001 - JPOPE
INV. PO. DEPT.



THU - 11 AUG 10:30A
PRIORITY OVERNIGHT

TRK# 7769 6748 1183
0201

WP ZSYA

85004
AZ-US PHX



After printing this label, if you no longer need to print your label to your laser or inkjet printer.

Extremely Urgent

RT 278 1 10:30 D
ST 5.2 1183 08.11

Do not ship liquids, blood, or clinical specimens in this packaging.

← Insert shipping document here.

United States Department of the Interior
Bureau of Land Management
 DIV OF LANDS, MINRLS & ENERGY
 ONE N CENTRAL AVE
 PHOENIX, AZ 85004 -4427
 Phone: 602-417-9200

Receipt

No: 3628781

Transaction #: 3732552	
Date of Transaction: 08/12/2016	
CUSTOMER:	
PARSONS BEHLE & LATIMER 201 S MAIN ST STE 1800 SLC,UT 84111-2218 US	

LINE #	QTY	DESCRIPTION	REMARKS	UNIT PRICE	TOTAL
1	1.00	LOCATABLE MINERALS / MINING CLAIMS- NOT NEW-UNADJUD,ONE AUTH NO. ONLY / MINING CLAIM MONEY RECEIVED CASES: AMC298647/\$76570.00	MAINT FEE 2017	- n/a -	76570.00
TOTAL:					\$76,570.00

PAYMENT INFORMATION					
1	AMOUNT:	76570.00	POSTMARKED:	08/10/2016	
	TYPE:	CHECK	RECEIVED:	08/11/2016	
	CHECK NO:	00001220			
	NAME:	CARLOTA COPPER COMPANY PO BOX 1009 MIAMI AZ 85539 US			

REMARKS

This receipt was generated by the automated BLM Collections and Billing System and is a paper representation of a portion of the official electronic record contained therein.



DeCONCINI McDONALD YETWIN & LACY

A PROFESSIONAL CORPORATION
ATTORNEYS AT LAW

2525 EAST BROADWAY BOULEVARD • SUITE 200 • TUCSON, ARIZONA 85716-5300
(520) 322-5000 • (520) 322-5585 (FAX)

298647
52072
279919
DMYL.COM

367050

349780

350334

FIRM FOUNDERS:
EVO A. DECONCINI (1901-1986)
JOHN R. McDONALD (1933-2012)
DENNIS W. DECONCINI

320760

PHOENIX OFFICE:
7310 NORTH 16TH STREET, SUITE 330
PHOENIX, ARIZONA 85020
(602) 282-0500
FAX: (602) 282-0520

324206

PLEASE REPLY TO TUCSON
KSMITH@DMYL.COM

325818

~~327251~~

327251

27738

97634

39932

342296

DENISE M. BAINTON
ALICE W. CALLISON
BARRY M. COREY
JODY A. CORRALES
PETER B. GOLDMAN
NATHAN B. HANNAH
STEVEN J. ITKIN
JAMES A. JUTRY
EDWARD J. LABER
JOHN C. LACY
KATHRYN B. NELSON

RYAN D. O'NEAL
ALEXIA J. PETERSON
JOHN C. RICHARDSON
LISA ANNE SMITH
SPENCER A. SMITH
SESALY O. STAMPS
JAMES M. SUSA
PAUL M. TILLEY
GARY F. URMAN
MICHAEL R. URMAN

OF COUNSEL:

RICHARD M. YETWIN
BARRON & ASSOCIATES, P.C. - JOHN H. BARRON, III
SHIJE FENG

August 17, 2015

Via Federal Express

Arizona State Office
Bureau of Land Management
Attention: Public Room
One North Central Avenue, Suite 800
Phoenix, AZ 85004-4427

RE: Payment of Claim Maintenance Fee; Carlota Copper Company

Ladies and Gentlemen:

Delivered herewith is a check in the amount of \$76,570.00, as payment of the claim maintenance fees pursuant to the 30 U.S.C. § 28f(a), as adjusted by 30 U.S.C. § 28j(c) and implemented by notice in 74 *Federal Register* 30959-62 (June 29, 2009), as amended by the Consolidated Appropriations Act 2012, Pub. L. No. 112-74, 125 Stat. 786 (2011), and a notice in 79 *Federal Register* 36662-65 (June 30, 2014), for the assessment year beginning September 1, 2015, on behalf of Carlota Copper Company. A copy of the Certification of Payment of Maintenance Fee in Lieu of Affidavit of Annual Assessment Work to be recorded with the Pinal and Gila County Recorder's Offices is also enclosed herewith.

Please return a date-stamped copy of this letter and the affidavit along with the receipt for payment to this office.

Thank you for your assistance and please feel free to contact me or John Lacy with any questions or concerns.

Sincerely,

Katheryn A. Smith
Katheryn A. Smith, CP
Certified Paralegal

RECEIVED
BLM AZ STATE OFFICE
2015 AUG 19 A 10: 03
PHOENIX, ARIZONA

Encl.

cc Melissa Henderson (w/o encl)

I:\FILES\DOCS\CARL10260626\LTR\QM3572.DOCX

ENTERED
25 1335
BY: RE

RECEIPT # 3371981

STATE OF ARIZONA)
) ss:
County of Pima)

**CERTIFICATION OF PAYMENT OF MAINTENANCE FEE
IN LIEU OF AFFIDAVIT OF ANNUAL ASSESSMENT WORK**

John C. Lacy, being first duly sworn, deposes and says that:


1. He is an agent for Carlota Copper Company, the owner of the unpatented lode mining claims and millsites situated in Pinal and Gila Counties, Arizona (the "Claims"), the location notices of which are of record in Pinal and Gila Counties, and in the records of the Arizona State Office of the Bureau of Land Management under the file numbers indicated in the attached Exhibit A.

2. Pursuant to the 30 U.S.C. § 28f(a), as adjusted by 30 U.S.C. § 28j(c) and implemented by notice in 74 Federal Register 30959-62 (June 29, 2009), as amended by the Consolidated Appropriations Act 2012, Pub. L. No. 112-74, 125 Stat. 786 (2011) and a notice in 79 Federal Register 36662-65 (June 30, 2014), the owner paid a maintenance fee of \$155 per claim to the Bureau of Land Management for the assessment year beginning September 1, 2015. This Affidavit is recorded to attest to the payment and receipt of such payment and as an affirmation of an intent to hold those Claims described in Exhibit A attached.

3. The names and address of the owner of the Claims for which this Certificate is prepared are Carlota Copper Company, 2624 Forest Service Road 287, P.O. Box 1009, Miami, Arizona 85539. THIS IS NOT A CHANGE OF ADDRESS

4. The mining claims within the Claims described herein are held and claimed by the owner for the valuable minerals contained therein and the millsites for uses related to the mining claims.

DATED this 18th day of August, 2015.



John C. Lacy

PINAL, ARIZONA

2015 AUG 19 A 10:03

RECEIVED
BLMAZ STATE OFFICE

Sworn and subscribed before me this 18th day of August, 2015, by John C. Lacy, agent.



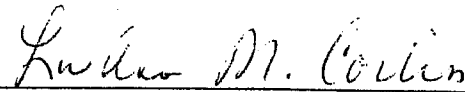

Notary Public

EXHIBIT A

The following unpatented mining claims and millsites are situated in the Pioneer and Globe Mining Districts, Gila and Pinal Counties, Arizona, the names of which and the place of record of the location notices thereof in the official records of the respective counties and the Arizona State Office of the Bureau of Land Management, are as follows:

GROUP III: (Unpatented mining claims situated in Sections 25, 26, 35 and 36, Township 1 North, Range 13 East, G&SR Mer.)

<u>Claim Name</u>	<u>Date Located</u>	<u>Date Recorded</u>	<u>County Records Docket Page</u>	<u>Date Filed BLM</u>	<u>BLM A MC No.</u>
Gila County:					
Grizzly #1	7/18/89	7/24/89	774 120	9/1/89	298647
Amended		11/22/89	785 119	12/13/89	
Grizzly #2	7/18/89	7/24/89	774 123	9/1/89	298648
Amended		11/22/89	785 119	12/13/89	
Grizzly #3	7/18/89	7/24/89	774 126	9/1/89	298649
Amended		11/22/89	785 119	12/13/89	
Grizzly #4	7/18/89	7/24/89	774 129	9/1/89	298650
Amended		11/22/89	785 119	12/13/89	
Pinal County:					
		8/22/89	1625 631	9/1/89	
		11/22/89	1642 209	12/13/89	
Gila County:					
Grizzly #5	7/18/89	7/24/89	774 132	9/1/89	298651
Amended		11/22/89	785 119	12/13/89	
Pinal County:					
		8/22/89	1625 634	9/1/89	
		11/22/89	1642 209	12/13/89	
Gila County:					
Grizzly #6	7/18/89	7/24/89	774 135	9/1/89	298652
Amended		11/22/89	785 119	12/13/89	
Grizzly #7	7/18/89	7/24/89	774 138	9/1/89	298653
Amended		11/22/89	785 119	12/13/89	
Grizzly #8	7/18/89	7/24/89	774 141	9/1/89	298654
Amended		11/22/89	785 119	12/13/89	
Grizzly #9	7/18/89	7/24/89	774 144	9/1/89	298655
Amended		11/22/89	785 119	12/13/89	
Grizzly #10	7/18/89	7/24/89	774 147	9/1/89	298656
Amended		11/22/89	785 119	12/13/89	
Grizzly #11	7/18/89	7/24/89	774 150	9/1/89	298657
Amended		11/22/89	785 119	12/13/89	
Grizzly #12	7/18/89	7/24/89	774 153	9/1/89	298658
Amended		11/22/89	785 119	12/13/89	

listed again green flag

listed again green flag

RECEIVED
 BLM AZ STATE OFFICE
 PHOENIX, ARIZONA
 2015 AUG 19 10:03

listed again 9/1/89

<u>Claim Name</u>	<u>Date Located</u>	<u>Date Recorded</u>	<u>County Records Docket Page</u>	<u>Date Filed BLM</u>	<u>BLM A MC No.</u>
	7/18/89	8/22/89	Pinal County: 1625 637	9/1/89	
		11/22/89	1642 209	12/13/89	
Grizzly #13 Amended	7/18/89	7/24/89	Gila County: 774 156	9/1/89	298659
		11/22/89	785 119	12/13/89	
Grizzly #14 Amended	7/18/89	7/24/89	774 159	9/1/89	298660 ✓
		11/22/89	785 119	12/13/89	

RECEIVED
 BLM AZ STATE OFFICE
 2015 AUG 19 A 10:03
 PHOENIX, ARIZONA

GROUP IV: (Unpatented mining claims situated in Sections 26, 27, 34, 35 and 36, Township 1 North, Range 13 East; G&SR Mer.)

<u>Claim Name</u>	<u>Loc. Date</u>	<u>County</u>	<u>Original Recordation</u>		<u>Amended Recordation</u>		<u>BLM A MC Serial #</u>
			<u>Book</u>	<u>Page</u>	<u>Book</u>	<u>Page</u>	
Tip Top	3/2/29	Pinal	45	142	648	830	52265
Tip Top #1	8/1/30	Pinal	46	275			52266
Tip Top 2	3/2/29	Pinal	45	144	648	831	52267
Tip Top 3	3/10/29	Pinal	45	145	648	832	52268
Tip Top #4	8/1/30	Pinal	46	301			52269
Eder #10	4/21/69	Pinal	569	819			52270
Eder #11	4/21/69	Pinal	569	820			52271
Eder #12	4/21/69	Pinal	569	821			52272
Eder 14	9/27/71	Pinal	645	51			52274
Eder 15	9/27/71	Pinal	645	52			52275
Eder 16	9/27/71	Pinal	645	53	721	95	52276
Eder 17	9/27/71	Pinal	645	54	721	96	52277
Eder 18	9/27/71	Pinal	710	228			52278
Eder 19	9/27/71	Pinal	710	229	721	715	52279
Eder 22	9/27/71	Pinal	645	56			52280
Eder #23	1/4/73	Pinal	691	416			52281
Eder 27	9/11/73	Pinal	720	440			52282
Eder 34	6/14/73	Pinal	710	926			52285
Eder 35	6/14/73	Pinal	710	927			52286
Eder 36	6/14/73	Pinal	710	928			52287
Eder 39	6/13/73	Pinal	710	931			52289
Eder 40	6/14/73	Pinal	710	932			52290
Eder 43	6/13/73	Pinal	710	935			52292
Eder 44	6/14/73	Pinal	710	936			52293
Eder 45	6/13/73	Pinal	710	937			52294
Eder 46	6/13/73	Pinal	710	938			52295
Eder 47	6/13/73	Pinal	710	939			52296
Eder 48	6/13/73	Pinal	710	940	721	97	52297
Eder 49	6/12/73	Pinal	710	941			52298
Eder 50	6/12/73	Pinal	710	942			52299
Eder 51	6/12/73	Pinal	710	943			52300
Exhibit A							52316

listed again
red flag

RECEIVED
 PHOENIX, ARIZONA
 52281
 52282
 52285
 52286
 52287
 52289
 52290
 52292
 52293
 52294
 52295
 52296
 52297
 52298
 52299
 52300
 52316

<u>Claim Name</u>	<u>Loc. Date</u>	<u>County</u>	<u>Original Recordation</u>		<u>Amended Recordation</u>		<u>BLM A MC Serial #</u>
			<u>Book</u>	<u>Page</u>	<u>Book</u>	<u>Page</u>	
Eder 52	6/12/73	Pinal	710	944			52301
Eder 53	6/12/73	Pinal	710	945			52302
Eder 54	6/13/73	Pinal	710	946			52303
		Gila	341	802			
Eder 55	6/13/73	Pinal	710	947			52304
		Gila	341	803			
Eder 56	6/13/73	Pinal	710	948			52305
		Gila	341	804			
Eder 57	6/12/73	Pinal	710	949	721	98	52306
		Gila	341	805	348	8	
Eder 59	6/14/73	Pinal	710	951			52307
		Gila	341	807			
Eder 62	9/7/73	Pinal	721	716			52308
Eder 63	9/7/73	Pinal	721	717			52309
		Gila	348	276			
Eder 64	9/7/73	Pinal	721	718			52310
		Gila	348	277			
Eder 65	9/7/73	Pinal	721	719			52311
		Gila	348	278			
Eder 66	9/7/73	Pinal	721	720			52312
		Gila	348	279			
Eder 67	9/7/73	Pinal	721	721			52313
		Gila	348	280			
Eder 68	9/7/73	Pinal	721	722			52314
		Gila	348	281			
Eder 69	9/7/73	Pinal	721	723			52315
		Gila	348	282			
Eder 70	9/24/73	Gila	348	283			52316
Eder 71	11/24/87	Gila	726	416			2799199
Eder 72	11/24/87	Gila	726	419			2799200
Eder 73	11/24/87	Gila	726	422			2799201
		Pinal	1497	441			2799202
Eder 74	11/24/87	Pinal	1497	443			2799203
Eder 75	11/24/87	Pinal	1497	445			2799204
Eder 76	11/24/87	Pinal	1497	447			2799205
Ghost 16	12/29/66	Pinal	497	450			52317
Ghost 27	3/10/64	Pinal	387	137			52318
Ghost 28	5/18/64	Pinal	387	138			52319
Ghost 29	3/10/64	Pinal	387	139			52320
Ghost 30	5/18/64	Pinal	387	140			52321
Ghost 31	3/10/64	Pinal	387	141			52322
Ghost 32	12/29/66	Pinal	497	451			52323

Exhibit A

PINAL COUNTY, ARIZONA

RECEIVED
PINAL COUNTY
ARIZONA

red fls
listed given

<u>Claim Name</u>	<u>Loc. Date</u>	<u>County</u>	<u>Original Recordation</u>		<u>Amended Recordation</u>		<u>BLM A MC Serial #</u>
			<u>Book</u>	<u>Page</u>	<u>Book</u>	<u>Page</u>	
Ghost 38	12/29/66	Pinal	497	452			52326
Ghost 40	12/29/66	Pinal	497	453			52327
Ghost 42	12/29/66	Pinal	497	454			52328
Ghost 48	12/29/66	Pinal	497	455			52329
Ghost 50	12/29/66	Pinal	497	456			52330
Ghost 61	3/12/64	Pinal	387	165			52331
Ghost 62	3/12/64	Pinal	387	166			52332
Ghost 63	3/12/64	Pinal	387	167			52333
Ghost 66	3/12/64	Pinal	387	170			52336
Ghost 90	12/29/66	Pinal	497	457			52337
Ghost 93	3/16/64	Pinal	387	194			52340
Ghost 95	3/16/64	Pinal	387	195			52342
Ghost 97	3/16/64	Pinal	387	196			52344
Ghost 99	3/16/64	Pinal	387	197			52346
Ghost 131	9/23/65	Pinal	429	515			52365
Ghost 132	9/23/65	Pinal	429	516			52366
Ghost 133	9/23/65	Pinal	429	517			52367
Ghost 134	9/23/65	Pinal	429	518			52368
Ghost 135	9/23/65	Pinal	429	519			52369
Ghost 136	9/23/65	Pinal	429	520			52370
Ghost 137	9/23/65	Pinal	429	521			52371
Ghost 140	4/15/64	Pinal	387	209			52372
Ghost 141	4/15/64	Pinal	387	210			52373
Ghost 142	4/15/64	Pinal	387	211			52374
Ghost 143	4/15/64	Pinal	387	212			52375
Ghost 144	4/15/64	Pinal	387	213			52376
Rim Rock #5	8/1/30	Pinal	46	304	721	93	52382
Annex #5	8/1/30	Pinal	46	305	721	92	52383
Cap 130	7/24/30	Pinal	46	311			52386
Cap 131	7/25/30	Pinal	46	311			52387
"Moon Rise"	2/15/1899	Gila	6	401			52388
Promoter	11/14/29	Gila	44	5	348	7	52389
Stars and Stripes	1/1/02	Gila	7	466	308	307	52390
Providence	7/1/28	Gila	40	444	309	649	52391

*listed
as
yellow
(P)*

RECEIVED
BLM AZ STATE OFFICE
2015 AUG 19 A 10:04
PINAL, ARIZONA

GROUP V: (Unpatented mining claims situated in Sections 4, 5, 6, 7, Township 1 South, Range 14 East; Sections 1, 2, 11, 12, Township 1 South, Range 13 East; Section 31, Township 1 North, Range 14 East; and Sections 14, 15, 22, 23, 25, 26, 27, Township 1 North, Range 13 East, G&SR Mer.)

<u>Claim Name</u>	<u>Date Located</u>	<u>Date Recorded</u>	<u>Cty</u>	<u>Cty Record Dkt</u>	<u>Page</u>	<u>Date Filed BLM</u>	<u>BLM A MC Serial No.</u>
Kelly #1	1/26/92	3/12/92	Gila	860	997	4/16/92	320760
Kelly #2	1/26/92	3/12/92	Gila	860	1000	4/16/92	320761
Kelly #3	1/26/92	3/12/92	Gila	861	01	4/16/92	320762
Kelly #4	1/26/92	3/12/92	Gila	861	04	4/16/92	320763
Kelly #5	1/26/92	3/12/92	Gila	861	07	4/16/92	320764
Kelly #6	1/28/92	3/12/92	Gila	861	10	4/16/92	320765
Kelly #7	1/26/92	3/12/92	Gila	861	13	4/16/92	320766
Kelly #8	1/28/92	3/12/92	Gila	861	16	4/16/92	320767
Kelly #9	1/26/92	3/12/92	Gila	861	19	4/16/92	320768
Kelly #10	1/28/92	3/12/92	Gila	861	22	4/16/92	320769
Kelly #11	1/26/92	3/12/92	Gila	861	25	4/16/92	320770
Kelly #12	1/28/92	3/12/92	Gila	861	28	4/16/92	320771
Kelly #13	1/26/92	3/12/92	Gila	861	31	4/16/92	320772
Kelly #14	1/28/92	3/12/92	Gila	861	34	4/16/92	320773
Kelly #15	1/28/92	3/12/92	Gila	861	37	4/16/92	320774
Kelly #16	1/28/92	3/12/92	Gila	861	40	4/16/92	320775
Kelly #17	1/28/92	3/12/92	Gila	861	43	4/16/92	320776
Kelly #18	1/28/92	3/12/92	Gila	861	46	4/16/92	320777
Kelly #19	1/28/92	3/12/92	Gila	861	49	4/16/92	320778
Kelly #20	1/26/92	3/12/92	Gila	861	52	4/16/92	320779
Kelly #21	1/27/92	3/12/92	Gila	861	55	4/16/92	320780
Kelly #22	1/27/92	3/12/92	Gila	861	58	4/16/92	320781
Kelly #23	1/27/92	3/12/92	Gila	861	61	4/16/92	320782
Kelly #24	1/27/92	3/12/92	Gila	861	64	4/16/92	320783
Kelly #25	1/27/92	3/12/92	Gila	861	67	4/16/92	320784
Kelly #26	1/27/92	3/12/92	Gila	861	70	4/16/92	320785
Kelly #27	1/29/92	3/12/92	Gila	861	73	4/16/92	320786
			Pinal	1809	641		
Kelly #28	1/29/92	3/12/92	Gila	861	76	4/16/92	320787
			Pinal	1809	643		
Kelly #29	1/29/92	3/12/92	Gila	861	79	4/16/92	320788
			Pinal	1809	645		
Kelly #30	1/29/92	3/12/92	Gila	861	82	4/16/92	320789
Kelly #31-A	7/11/92	8/06/92	Gila	877	747	8/27/92	324206
		8/13/92	Pinal	1845	922		
Kelly #32	1/29/92	3/12/92	Gila	861	88	4/16/92	320791

RECEIVED
 BLM AZ STATE OFFICE
 APR 10 1992
 10:00 AM

<u>Claim Name</u>	<u>Date Located</u>	<u>Date Recorded</u>	<u>Cty</u>	<u>Cty Record Dkt</u>	<u>Page</u>	<u>Date Filed BLM</u>	<u>BLM A MC Serial No.</u>
Kelly #33	1/29/92	3/12/92	Pinal	1809	649	4/16/92	320792
Kelly #34	1/29/92	3/12/92	Gila	861	91	4/16/92	320793
			Pinal	1809	651		
Kelly #35	1/29/92	3/12/92	Pinal	1809	653	4/16/92	320794
Kelly #36	1/29/92	3/12/92	Gila	861	94	4/16/92	320795
			Pinal	1809	655		
Kelly #37	1/28/92	3/12/92	Pinal	1809	657	4/16/92	320796
Kelly #38	1/28/92	3/12/92	Gila	861	97	4/16/92	320797
	1/29/92	3/12/92	Pinal	1809	659		
Kelly #39	1/28/92	3/12/92	Pinal	1809	661	4/16/92	320798
Kelly #40	1/31/92	3/12/92	Pinal	1809	663	4/16/92	320799
Kelly #53	1/30/92	3/12/92	Pinal	1809	671	4/16/92	320803
Kelly #57	1/30/92	3/12/92	Pinal	1809	673	4/16/92	320804
Kelly #58	1/30/92	3/12/92	Pinal	1809	675	4/16/92	320805
Kelly #59	1/30/92	3/12/92	Pinal	1809	677	4/16/92	320806
Kelly #60	1/30/92	3/12/92	Pinal	1809	679	4/16/92	320807
Kelly #66	1/30/92	3/12/92	Pinal	1809	691	4/16/92	320813
Kelly #67	1/30/92	3/12/92	Pinal	1809	693	4/16/92	320814
Kelly #68	1/30/92	3/12/92	Pinal	1809	695	4/16/92	320815
Kelly #71	1/30/92	3/12/92	Pinal	1809	697	4/16/92	320816
Kelly #72	1/30/92	3/12/92	Pinal	1809	699	4/16/92	320817
Kelly #73	1/30/92	3/12/92	Pinal	1809	701	4/16/92	320818
Kelly #83	2/01/92	3/12/92	Pinal	1809	721	4/16/92	320828
Kelly #84	2/01/92	3/12/92	Pinal	1809	723	4/16/92	320829
Kelly #86	2/01/92	3/12/92	Pinal	1809	727	4/16/92	320831
Kelly #87	2/01/92	3/12/92	Pinal	1809	729	4/16/92	320832
Kelly #89	2/01/92	3/12/92	Pinal	1809	733	4/16/92	320833
Kelly #90	2/01/92	3/12/92	Pinal	1809	735	4/16/92	320835
Kelly #91	2/02/92	3/12/92	Pinal	1809	737	4/16/92	320836
Kelly #92	2/02/92	3/12/92	Gila	861	100	4/16/92	320837
			Pinal	1809	739		
Kelly #93	2/02/92	3/12/92	Gila	861	103	4/16/92	320838
			Pinal	1809	741		
Kelly #94	2/02/92	3/12/92	Gila	861	106	4/16/92	320839
Kelly #95	2/02/92	3/12/92	Gila	861	109	4/16/92	320840
			Pinal	1809	743		
Kelly #96	2/02/92	3/12/92	Gila	861	112	4/16/92	320841
			Pinal	1809	745		
Kelly #97	2/02/92	3/12/92	Gila	861	115	4/16/92	320842
Kelly #98	2/02/92	3/12/92	Gila	861	118	4/16/92	320843
Kelly #99	2/02/92	3/12/92	Gila	861	121	4/16/92	320844

RECEIVED
 BLM AZ STATE OFFICE
 FILED
 APR 16 1992
 PHOENIX

<u>Claim Name</u>	<u>Date Located</u>	<u>Date Recorded</u>	<u>Cty</u>	<u>Cty Record Dkt</u>	<u>Page</u>	<u>Date Filed BLM</u>	<u>BLM A MC Serial No.</u>
Kelly #100	2/04/92	3/12/92	Gila	861	124	4/16/92	320845
Kelly #101	10/31/92	12/14/92	Gila	892	489	1/19/93	325818
Kelly #103	10/31/92	12/14/92	Gila	892	495	1/19/93	325820
Kelly #104	10/31/92	12/14/92	Gila	892	498	1/19/93	325821
Kelly #105	10/31/92	12/14/92	Gila	892	501	1/19/93	325822
Kelly #106	10/31/92	12/14/92	Gila	892	504	1/19/93	325823
Kelly #107	10/31/92	12/14/92	Gila	892	507	1/19/93	325824
Kelly #112	10/31/92	12/14/92	Gila	892	522	1/19/93	325829
Kelly #113	10/31/92	12/14/92	Gila	892	525	1/19/93	325830
Kelly #114	10/31/92	12/14/92	Gila	892	528	1/19/93	325831
Kelly #115	10/31/92	12/14/92	Gila	892	531	1/19/93	325832
Kelly #120	11/9/92	12/14/92	Gila	892	546	1/19/93	325837
Kelly #121	11/9/92	12/14/92	Gila	892	549	1/19/93	325838
Kelly #122	11/9/92	12/14/92	Gila	892	552	1/19/93	325839
Kelly #123	11/9/92	12/14/92	Gila	892	555	1/19/93	325840
Kelly #124	11/9/92	12/14/92	Gila	892	558	1/19/93	325841
Kelly #125	11/8/92	12/14/92	Gila	892	561	1/19/93	325842
Kelly #126	11/8/92	12/14/92	Gila	892	564	1/19/93	325843
Kelly #127	11/8/92	12/14/92	Gila	892	567	1/19/93	325844
Kelly #128	11/8/92	12/14/92	Gila	892	570	1/19/93	325845
			Pinal	1874	047		
Kelly #129	11/8/92	12/14/92	Gila	892	573	1/19/93	325846
Kelly #130	11/8/92	12/14/92	Gila	892	576	1/19/93	325847
Kelly #131	11/8/92	12/14/92	Gila	892	579	1/19/93	325848
Kelly #132	11/7/92	12/14/92	Gila	892	582	1/19/93	325849
			Pinal	1874	049		
Kelly #133	11/7/92	12/14/92	Gila	892	585	1/19/93	325850
Kelly #134	11/7/92	12/14/92	Gila	892	588	1/19/93	325851
Kelly #135	11/7/92	12/14/92	Gila	892	591	1/19/93	325852
Kelly #136	11/7/92	12/14/92	Gila	892	594	1/19/93	325853
			Pinal	1874	051		
Kelly #137	11/7/92	12/14/92	Gila	892	597	1/19/93	325854
			Pinal	1874	053		
Kelly #138	11/7/92	12/14/92	Gila	892	600	1/19/93	325855
Kelly #139	11/7/92	12/14/92	Gila	892	601	1/19/93	325856
Kelly #140	11/7/92	12/14/92	Gila	892	604	1/19/93	325857
Kelly #141	11/7/92	12/14/92	Gila	892	607	1/19/93	325858
Kelly #142	11/7/92	12/14/92	Gila	892	610	1/19/93	325859
Kelly #143	11/7/92	12/14/92	Gila	892	613	1/19/93	325860
Kelly #144	11/7/92	12/14/92	Gila	892	616	1/19/93	325861
Kelly #145	11/7/92	12/14/92	Gila	892	619	1/19/93	325862

2015 AUG 19 AM 10:04
 PHOENIX
 ARIZONA

RECEIVED
 BLM AZ STATE OFFICE

2015

<u>Claim Name</u>	<u>Date Located</u>	<u>Date Recorded</u>	<u>Cty</u>	<u>Cty Record Dkt</u>	<u>Page</u>	<u>Date Filed BLM</u>	<u>BLM A MC Serial No.</u>
Kelly #146	11/7/92	12/14/92	Gila	892	622	1/19/93	325863
Kelly #147	11/7/92	12/14/92	Gila	892	625	1/19/93	325864
Kelly #148	11/6/92	12/14/92	Gila	892	628	1/19/93	325865
Kelly #149	11/6/92	12/14/92	Gila	892	631	1/19/93	325866
Kelly #150	11/6/92	12/14/92	Gila	892	634	1/19/93	325867
Kelly #151	7/30/93	8/23/93	Gila	93-635862		8/23/93	327254
Kelly #152	7/30/93	8/23/93	Gila	93-635863		8/23/93	327255
Kelly #153	7/30/93	8/23/93	Gila	93-635864		8/23/93	327256
			Pinal	1936	617		
Kelly #154	7/30/93	8/23/93	Gila	93-635865		8/23/93	327257
			Pinal	1936	619		
Kelly #155	7/30/93	8/23/93	Gila	93-635866		8/23/93	327258
			Pinal	1936	621		
Kelly #157	7/30/93	8/23/93	Pinal	1936	625	8/23/93	327260
Kelly #158	7/30/93	8/23/93	Gila	93-635861		8/23/93	327261
			Pinal	1936	627		
Kelly #159	7/30/93	8/23/93	Pinal	1936	629	8/23/93	327262
Kelly #160	7/30/93	8/23/93	Pinal	1936	631	8/23/93	327263
Kelly #161	7/30/93	8/23/93	Pinal	1936	633	8/23/93	327264
Kelly #162	7/30/93	8/23/93	Pinal	1936	635	8/23/93	327265
Kelly #163	7/30/93	8/23/93	Pinal	1936	637	8/23/93	327266

RECEIVED
 BLM AZ STATE OFFICE
 2015 AUG 19 A 10: 04
 PHOENIX, ARIZONA

GROUP VI: (Unpatented mining claims situated in Section 36, Township 1 North, Range 13 East; Section 31, Township 1 North, Range 14 East; Section 1, Township 1 South, Range 13 East; and Section 6, Township 1 South, Range 14 East, G&SR Mer.)

<u>Claim Name</u>	<u>Recorded</u> <u>Book/Docket Page</u>		<u>BLM A MC</u> <u>Serial No.</u>
Lizard No. 27 (W½)	47	348	28018
Rejected No. 1	31	415	28020
Rejected No. 2	31	416	28019
Amended	52	374	
Rejected No. 3	53	184	28016
Rejected No. 4	493	569	97634
<u>Claim Name</u>	<u>Recorded</u> <u>Book/Docket Page</u>		<u>BLM A MC</u> <u>Serial No.</u>
Rejected No. 5	493	571	97635
Rejected No. 6	493	573	97636
Rejected No. 7	493	575	97637
Rejected No. 8	493	577	97638
Rejected No. 9	493	579	97639
Rejected No. 10	493	581	97640
Rejected No. 11	493	583	97641
Rejected No. 12	493	585	97642
Rejected No. 13	493	587	97643

RECEIVED
 BLM AZ STATE OFFICE
 2015 AUG 19 A 10:05
 PHOENIX, ARIZONA

GROUP VII: (Unpatented mining claims situated in Section 36, Township 1 North, Range 13 East, Gila County, G&SR Mer.)

<u>Claim Name</u>	<u>Location Date</u>	<u>Recorded Book Page</u>		<u>BLM AMC Serial No.</u>
Overside	9/1/39	48	70	27989
Amended	6/17/59	102	43	
Amended	5/23/93	909	127	
Crown Point Ext. No. 1	6/17/59	102	37	27990
Amended	5/23/93	909	131	
Crown Point Ext. No. 2	6/17/59	102	38	27991
Amended	5/23/93	909	133	
Old Abe	9/1/39	48	70	27992
Amended	6/17/59	102	39	
Amended	5/23/93	909	124	
Old Abe No. 1	10/1/39	48	82	27993
Amended	6/17/59	102	41	
Amended	5/23/93	909	129	

RECEIVED
 BLM AZ STATE OFFICE
 2015 AUG 19 A 10: 05
 PHOENIX, ARIZONA

GROUP VIII: (Unpatented mining claims situated in Section 36, Township 1 North, Range 13 East, G&SR Mer., Gila County)

<u>Claim Name</u>	<u>Location Date</u>	<u>Cty Record Book</u>	<u>Page</u>	<u>BLM A MC Serial No.</u>
Brewery	3/12/1892	4	145	39932
Amended	5/23/93	909	116	
Clipper	1/20/1906	1	286	39933
Amended	5/23/93	909	118	
Old Abe	9/1/39	48	70	39934
Amended	5/23/93	909	124	
Thomas Jefferson	9/1/39	48	71	39935
Amended	5/23/93	909	120	
Blue Jay Fraction	11/21/42	48	357	39936
Amended	5/23/93	909	122	
Vat	11/25/59	112	344	39937

over

RECEIVED
BLM AZ STATE OFFICE
2015 AUG 19 A 10:05
PHOENIX, ARIZONA

GROUP IX: (Unpatented mining claims situated in Section 36, Township 1 North, Range 13 East, G&SR Mer., Gila County)

<u>Claim Name</u>	<u>Location Date</u>	<u>Cty Record Book</u>	<u>Page</u>	<u>BLM A MC Serial No.</u>
Lost Knife #1	5/23/59	100	416	39938
Amended	3/17/68	230	418	
Lost Knife #2	10/28/59	108	133	39939
Amended	3/17/68	230	415	
Manganese Cap	5/06/65	176	507	39940
Amended	3/17/68	230	419	
Galena	5/06/65	176	508	39941
Amended	3/17/68	230	416	
Dew	6/1/68	237	635	39942
Lad	6/1/68	237	636	39943

RECEIVED
BLM AZ STATE OFFICE
2015 AUG 19 A 10:05
PHOENIX, ARIZONA

GROUP X: (Unpatented millsites situated in Section 23 and 26, Township 1 North, Range 13 East, G&SR Mer., Gila County)

<u>Claim Name</u>	<u>Date Located</u>	<u>Date Recorded</u>	<u>Cty Record Dkt</u> <u>Page</u>	<u>Date Filed BLM</u>	<u>BLM A MC Serial No.</u>
Sick-A-More #1	6/16/93	8/23/93	93-635858	8/23/93	327251
Sick-A-More #2	6/16/93	8/23/93	93-635859	8/23/93	327252
Sick-A-More #3	6/16/93	8/23/93	93-635860	8/23/93	327253

RECEIVED
 BLM AZ STATE OFFICE
 2015 AUG 19 A 10:05
 PHOENIX, ARIZONA

GROUP XI: (Unpatented millsites situated in Sections 25, 26, 35 and 36, Township 1 North, Range 13 East; Section 31, Township 1 North, Range 14 East, Sections 1, 12, Township 1 South, Range 13 East; and Section 6, Township 1 South, Range 14 East, G&SR Mer., Gila and Pinal Counties)

<u>Claim Name</u>	<u>Date Located</u>	<u>Date Recorded</u>	<u>Cty</u>	<u>Cty Record Dkt Page</u>	<u>Date Filed BLM</u>	<u>BLM A MC Serial No.</u>
Kosher #1	09/12/96	12/04/96	Gila	96-019602	12/03/96	342296
Kosher #2	09/12/96	12/04/96	Gila	96-019603	12/03/96	342297
Kosher #3	09/12/96	12/04/96	Gila	96-019604	12/03/96	342298
Kosher #4	09/12/96	12/04/96	Gila	96-019605	12/03/96	342299
Kosher #5	09/12/96	12/04/96	Gila	96-019606	12/03/96	342300
Kosher #6	09/12/96	12/04/96	Gila	96-019607	12/03/96	342301
Kosher #7	09/12/96	12/04/96	Gila	96-019608	12/03/96	342302
Kosher #8	09/12/96	12/04/96	Gila	96-019609	12/03/96	342303
Kosher #9	09/12/96	12/04/96	Gila	96-019610	12/03/96	342304
Kosher #10	09/12/96	12/04/96	Gila	96-019611	12/03/96	342305
Kosher #11	09/12/96	12/04/96	Gila	96-019612	12/03/96	342306
Kosher #12	09/12/96	12/04/96	Gila	96-019613	12/03/96	342307
Kosher #13	09/12/96	12/04/96	Gila	96-019614	12/03/96	342308
Kosher #14	09/12/96	12/04/96	Gila	96-019615	12/03/96	342309
Kosher #15	09/12/96	12/04/96	Gila	96-019616	12/03/96	342310
Kosher #16	09/12/96	12/04/96	Gila	96-019617	12/03/96	342311
Kosher #17	09/12/96	12/04/96	Gila	96-019618	12/03/96	342312
Kosher #18	09/12/96	12/04/96	Gila	96-019619	12/03/96	342313
Kosher #19	09/12/96	12/04/96	Gila	96-019620	12/03/96	342314
Kosher #20	09/12/96	12/04/96	Gila	96-019621	12/03/96	342315
Kosher #21	09/12/96	12/04/96	Gila	96-019622	12/03/96	342316
Kosher #22	09/12/96	12/04/96	Gila	96-019623	12/03/96	342317
Kosher #23	09/12/96	12/04/96	Gila	96-019624	12/03/96	342318
Kosher #23	09/12/96	12/04/96	Pinal	1996-040016	12/03/96	342319
Kosher #24	09/12/96	12/04/96	Gila	96-019625	12/03/96	342320
Kosher #25	09/12/96	12/04/96	Gila	96-019626	12/03/96	342321
Kosher #26	09/12/96	12/04/96	Gila	96-019627	12/03/96	342322
Kosher #27	09/12/96	12/04/96	Gila	96-019628	12/03/96	342323
Kosher #28	09/12/96	12/04/96	Gila	96-019629	12/03/96	342324
Kosher #29	09/12/96	12/04/96	Gila	96-019630	12/03/96	342325
Kosher #30	09/12/96	12/04/96	Gila	96-019631	12/03/96	342326
Kosher #31	09/12/96	12/04/96	Gila	96-019632	12/03/96	342327
Kosher #32	09/12/96	12/04/96	Pinal	1996-040017	12/03/96	342328
Kosher #33	09/12/96	12/04/96	Gila	96-019633	12/03/96	342329
Kosher #33	09/12/96	12/04/96	Pinal	1996-040018	12/03/96	342330
Kosher #34	09/12/96	12/04/96	Gila	96-019634	12/03/96	342331

RECEIVED
 BLM AZ STATE OFFICE
 2015 AUG 19 10:05 AM

<u>Claim Name</u>	<u>Date Located</u>	<u>Date Recorded</u>	<u>Cty</u>	<u>Cty Record Dkt</u>	<u>Page</u>	<u>Date Filed BLM</u>	<u>BLM A MC Serial No.</u>
Kosher #34	09/12/96	12/04/96	Pinal	1996-040019		12/03/96	
Kosher #35	09/12/96	12/04/96	Gila	96-019635		12/03/96	342330
Kosher #36	09/12/96	12/04/96	Gila	96-019636		12/03/96	342331
Kosher #37	09/12/96	12/04/96	Gila	96-019637		12/03/96	342332
Kosher #38	09/12/96	12/04/96	Gila	96-019638		12/03/96	342333
Kosher #39	09/12/96	12/04/96	Gila	96-019639		12/03/96	342334
Kosher #40	09/12/96	12/04/96	Gila	96-019640		12/03/96	342335
Kosher #41	09/12/96	12/04/96	Gila	96-019641		12/03/96	342336
Kosher #42	09/12/96	12/04/96	Gila	96-019642		12/03/96	342337
Kosher #43	09/12/96	12/04/96	Gila	96-019643		12/03/96	342338
Kosher #44	09/12/96	12/04/96	Pinal	1996-040020		12/03/96	342339
Kosher #45	09/12/96	12/04/96	Pinal	1996-040021		12/03/96	342340
Kosher #46	09/12/96	12/04/96	Pinal	1996-040022		12/03/96	342341
Kosher #46	09/12/96	12/04/96	Gila	96-019644		12/03/96	
Kosher #47	09/12/96	12/04/96	Pinal	1996-040023		12/03/96	342342
Kosher #47	09/12/96	12/04/96	Gila	96-019645		12/03/96	
Kosher #48	09/12/96	12/04/96	Gila	96-019646		12/03/96	342343
Kosher #49	09/12/96	12/04/96	Gila	96-019647		12/03/96	342344
Kosher #50	09/12/96	12/04/96	Gila	96-019648		12/03/96	342345
Kosher #51	09/12/96	12/04/96	Gila	96-019649		12/03/96	342346
Kosher #52	09/12/96	12/04/96	Gila	96-019650		12/03/96	342347
Kosher #53	09/12/96	12/04/96	Gila	96-019651		12/03/96	342348
Kosher #54	09/12/96	12/04/96	Gila	96-019652		12/03/96	342349
Kosher #55	09/12/96	12/04/96	Gila	96-019653		12/03/96	342350
Kosher #56	09/12/96	12/04/96	Gila	96-019654		12/03/96	342351
Kosher #57	09/12/96	12/04/96	Pinal	1996-040024		12/03/96	342352
Kosher #58	09/12/96	12/04/96	Pinal	1996-040025		12/03/96	342353
Kosher #59	09/12/96	12/04/96	Pinal	1996-040026		12/03/96	342354
Kosher #60	09/12/96	12/04/96	Pinal	1996-040027		12/03/96	342355
Kosher #60	09/12/96	12/04/96	Gila	96-019655		12/03/96	
Kosher #61	09/12/96	12/04/96	Pinal	1996-040028		12/03/96	342356
Kosher #61	09/12/96	12/04/96	Gila	96-019656		12/03/96	
Kosher #62	09/12/96	12/04/96	Gila	96-019657		12/03/96	342357
Kosher #63	09/12/96	12/04/96	Gila	96-019658		12/03/96	342358
Kosher #64	09/12/96	12/04/96	Gila	96-019659		12/03/96	342359
Kosher #65	09/12/96	12/04/96	Gila	96-019660		12/03/96	342360
Kosher #66	09/12/96	12/04/96	Gila	96-019661		12/03/96	342361
Kosher #67	09/12/96	12/04/96	Gila	96-019662		12/03/96	342362
Kosher #68	09/12/96	12/04/96	Gila	96-019663		12/03/96	342363
Kosher #69	09/12/96	12/04/96	Pinal	1996-040029		12/03/96	342364
Kosher #70	09/12/96	12/04/96	Pinal	1996-040030		12/03/96	342365

RECEIVED
 BLM AZ STATE OFFICE

<u>Claim Name</u>	<u>Date Located</u>	<u>Date Recorded</u>	<u>Cty</u>	<u>Cty Record Dkt</u>	<u>Page</u>	<u>Date Filed BLM</u>	<u>BLM A MC Serial No.</u>
Kosher #71	09/12/96	12/04/96	Pinal	1996-040031		12/03/96	342366
Kosher #72	09/12/96	12/04/96	Pinal	1996-040032		12/03/96	342367
Kosher #73	09/12/96	12/04/96	Pinal	1996-040033		12/03/96	342368
Kosher #73	09/12/96	12/04/96	Gila	96-019664		12/03/96	
Kosher #74	09/12/96	12/04/96	Gila	96-019665		12/03/96	342369
Kosher #75	09/12/96	12/04/96	Gila	96-019666		12/03/96	342370
Kosher #76	09/12/96	12/04/96	Gila	96-019667		12/03/96	342371
Kosher #77	09/12/96	12/04/96	Gila	96-019668		12/03/96	342372
Kosher #78	09/12/96	12/04/96	Gila	96-019669		12/03/96	342373
Kosher #79	09/12/96	12/04/96	Gila	96-019670		12/03/96	342374
Kosher #80	09/12/96	12/04/96	Gila	96-019671		12/03/96	342375
Kosher #81	09/12/96	12/04/96	Pinal	1996-040034		12/03/96	342376
Kosher #82	09/12/96	12/04/96	Pinal	1996-040035		12/03/96	342377
Kosher #83	09/12/96	12/04/96	Pinal	1996-040036		12/03/96	342378
Kosher #84	09/12/96	12/04/96	Pinal	1996-040037		12/03/96	342379
Kosher #84	09/12/96	12/04/96	Gila	96-019672		12/03/96	
Kosher #85	09/12/96	12/04/96	Pinal	1996-040038		12/03/96	342380
Kosher #85	09/12/96	12/04/96	Gila	96-019673		12/03/96	
Kosher #86	09/12/96	12/04/96	Gila	96-019674		12/03/96	342381
Kosher #87	09/12/96	12/04/96	Gila	96-019675		12/03/96	342382
Kosher #88	09/12/96	12/04/96	Gila	96-019676		12/03/96	342383
Kosher #89	09/12/96	12/04/96	Gila	96-019677		12/03/96	342384
Kosher #90	09/12/96	12/04/96	Gila	96-019678		12/03/96	342385
Kosher #91	09/12/96	12/04/96	Gila	96-019679		12/03/96	342386
Kosher #92	09/12/96	12/04/96	Gila	96-019680		12/03/96	342387
Kosher #93	09/13/96	12/04/96	Pinal	1996-040039		12/03/96	342388
Kosher #94	09/13/96	12/04/96	Pinal	1996-040040		12/03/96	342389
Kosher #95	09/13/96	12/04/96	Pinal	1996-040041		12/03/96	342390
Kosher #96	09/13/96	12/04/96	Pinal	1996-040042		12/03/96	342391
Kosher #97	09/13/96	12/04/96	Pinal	1996-040043		12/03/96	342392
Kosher #97	09/13/96	12/04/96	Gila	96-019681		12/03/96	
Kosher #98	09/13/96	12/04/96	Pinal	1996-040044		12/03/96	342393
Kosher #98	09/13/96	12/04/96	Gila	96-019682		12/03/96	
Kosher #99	09/13/96	12/04/96	Gila	96-019683		12/03/96	342394
Kosher #100	09/13/96	12/04/96	Gila	96-019684		12/03/96	342395
Kosher #101	09/13/96	12/04/96	Gila	96-019685		12/03/96	342396
Kosher #102	09/13/96	12/04/96	Gila	96-019686		12/03/96	342397
Kosher #103	09/13/96	12/04/96	Gila	96-019687		12/03/96	342398
Kosher #104	09/13/96	12/04/96	Gila	96-019688		12/03/96	342399
Kosher #105	09/13/96	12/04/96	Gila	96-019689		12/03/96	342400
Kosher #106	09/13/96	12/04/96	Gila	96-019690		12/03/96	342401

RECEIVED
 BLM AZ STATE OFFICE
 2015 AUG 19 A 10:06
 WAVA

<u>Claim Name</u>	<u>Date Located</u>	<u>Date Recorded</u>	<u>Cty</u>	<u>Cty Record Dkt</u>	<u>Page</u>	<u>Date Filed BLM</u>	<u>BLM A MC Serial No.</u>
Kosher #107	09/13/96	12/04/96	Pinal	1996-040045		12/03/96	342402
Kosher #108	09/13/96	12/04/96	Pinal	1996-040046		12/03/96	342403
Kosher #109	09/13/96	12/04/96	Pinal	1996-040047		12/03/96	342404
Kosher #110	09/13/96	12/04/96	Pinal	1996-040048		12/03/96	342405
Kosher #111	09/13/96	12/04/96	Pinal	1996-040049		12/03/96	342406
Kosher #112	09/13/96	12/04/96	Pinal	1996-040050		12/03/96	342407
Kosher #112	09/13/96	12/04/96	Gila	96-019691		12/03/96	
Kosher #113	09/13/96	12/04/96	Pinal	1996-040051		12/03/96	342408
Kosher #113	09/13/96	12/04/96	Gila	96-019692		12/03/96	
Kosher #114	09/13/96	12/04/96	Gila	96-019693		12/03/96	342409
Kosher #115	09/13/96	12/04/96	Gila	96-019694		12/03/96	342410
Kosher #116	09/13/96	12/04/96	Gila	96-019695		12/03/96	342411
Kosher #117	09/13/96	12/04/96	Gila	96-019696		12/03/96	342412
Kosher #118	09/13/96	12/04/96	Gila	96-019697		12/03/96	342413
Kosher #119	09/13/96	12/04/96	Gila	96-019698		12/03/96	342414
Kosher #120	09/13/96	12/04/96	Gila	96-019699		12/03/96	342415
Kosher #121	09/13/96	12/04/96	Gila	96-019700		12/03/96	342416
Kosher #122	09/13/96	12/04/96	Pinal	1996-040052		12/03/96	342417
Kosher #123	09/13/96	12/04/96	Pinal	1996-040053		12/03/96	342418
Kosher #124	09/13/96	12/04/96	Pinal	1996-040054		12/03/96	342419
Kosher #125	09/13/96	12/04/96	Pinal	1996-040055		12/03/96	342420
Kosher #126	09/13/96	12/04/96	Pinal	1996-040056		12/03/96	342421
Kosher #127	09/13/96	12/04/96	Pinal	1996-040057		12/03/96	342422
Kosher #127	09/13/96	12/04/96	Gila	96-019701		12/03/96	
Kosher #128	09/13/96	12/04/96	Pinal	1996-040058		12/03/96	342423
Kosher #128	09/13/96	12/04/96	Gila	96-019702		12/03/96	
Kosher #129	09/13/96	12/04/96	Gila	96-019703		12/03/96	342424
Kosher #130	09/13/96	12/04/96	Gila	96-019704		12/03/96	342425
Kosher #131	09/13/96	12/04/96	Gila	96-019705		12/03/96	342426
Kosher #132	09/13/96	12/04/96	Gila	96-019706		12/03/96	342427
Kosher #133	09/13/96	12/04/96	Gila	96-019707		12/03/96	342428
Kosher #134	09/13/96	12/04/96	Gila	96-019708		12/03/96	342429
Kosher #135	09/13/96	12/04/96	Gila	96-019709		12/03/96	342430
Kosher #136	09/13/96	12/04/96	Gila	96-019710		12/03/96	342431
Kosher #137	09/13/96	12/04/96	Gila	96-019711		12/03/96	342432
Kosher #138	09/13/96	12/04/96	Pinal	1996-040059		12/03/96	342433
Kosher #139	09/13/96	12/04/96	Pinal	1996-040060		12/03/96	342434
Kosher #140	09/13/96	12/04/96	Pinal	1996-040061		12/03/96	342435
Kosher #141	09/13/96	12/04/96	Pinal	1996-040062		12/03/96	342436
Kosher #142	09/13/96	12/04/96	Pinal	1996-040063		12/03/96	342437
Kosher #143	09/13/96	12/04/96	Pinal	1996-040064		12/03/96	342438

RECEIVED
 BLM AZ STATE OFFICE
 2015 AUG 19 10:06 AM

<u>Claim Name</u>	<u>Date Located</u>	<u>Date Recorded</u>	<u>Cty</u>	<u>Cty Record Dkt</u>	<u>Page</u>	<u>Date Filed BLM</u>	<u>BLM A MC Serial No.</u>
Kosher #144	09/13/96	12/04/96	Pinal	1996-040065		12/03/96	342439
Kosher #144	09/13/96	12/04/96	Gila	1996-019712		12/03/96	
Kosher #145	09/13/96	12/04/96	Pinal	1996-040066		12/03/96	342440
Kosher #145	09/13/96	12/04/96	Gila	1996-019713		12/03/96	
Kosher #146	09/13/96	12/04/96	Gila	1996-019714		12/03/96	342441
Kosher #147	09/13/96	12/04/96	Gila	1996-019715		12/03/96	342442
Kosher #148	09/13/96	12/04/96	Gila	1996-019716		12/03/96	342443
Kosher #149	09/13/96	12/04/96	Gila	1996-019717		12/03/96	342444
Kosher #150	09/13/96	12/04/96	Gila	1996-019718		12/03/96	342445
Kosher #151	09/13/96	12/04/96	Gila	1996-019719		12/03/96	342446
Kosher #152	09/13/96	12/04/96	Gila	1996-019720		12/03/96	342447
Kosher #153	09/13/96	12/04/96	Gila	1996-019721		12/03/96	342448
Kosher #154	09/13/96	12/04/96	Gila	1996-019722		12/03/96	342449
Kosher #155	09/13/96	12/04/96	Gila	1996-019723		12/03/96	342450
Kosher #156	09/13/96	12/04/96	Pinal	1996-040067		12/03/96	342451
Kosher #157	09/13/96	12/04/96	Pinal	1996-040068		12/03/96	342452
Kosher #158	09/13/96	12/04/96	Pinal	1996-040069		12/03/96	342453
Kosher #159	09/13/96	12/04/96	Pinal	1996-040070		12/03/96	342454
Kosher #160	09/13/96	12/04/96	Pinal	1996-040071		12/03/96	342455
Kosher #161	09/14/96	12/04/96	Pinal	1996-040072		12/03/96	342456
Kosher #162	09/14/96	12/04/96	Pinal	1996-040073		12/03/96	342457
Kosher #163	09/14/96	12/04/96	Pinal	1996-040074		12/03/96	342458
Kosher #163	09/14/96	12/04/96	Gila	1996-019724		12/03/96	
Kosher #164	09/14/96	12/04/96	Pinal	1996-040075		12/03/96	342459
Kosher #164	09/14/96	12/04/96	Gila	1996-019725		12/03/96	
Kosher #165	09/14/96	12/04/96	Gila	1996-019726		12/03/96	342460
Kosher #166	09/14/96	12/04/96	Gila	1996-019727		12/03/96	342461
Kosher #167	09/14/96	12/04/96	Gila	1996-019728		12/03/96	342462
Kosher #168	09/14/96	12/04/96	Gila	1996-019729		12/03/96	342463
Kosher #169	09/14/96	12/04/96	Gila	1996-019730		12/03/96	342464
Kosher #170	09/14/96	12/04/96	Gila	1996-019731		12/03/96	342465
Kosher #171	09/14/96	12/04/96	Gila	1996-019732		12/03/96	342466
Kosher #172	09/14/96	12/04/96	Gila	1996-019733		12/03/96	342467
Kosher #173	09/14/96	12/04/96	Gila	1996-019734		12/03/96	342468
Kosher #174	09/14/96	12/04/96	Pinal	1996-040076		12/03/96	342469
Kosher #175	09/14/96	12/04/96	Pinal	1996-040077		12/03/96	342470
Kosher #176	09/14/96	12/04/96	Pinal	1996-040078		12/03/96	342471
Kosher #177	09/14/96	12/04/96	Pinal	1996-040079		12/03/96	342472
Kosher #178	09/14/96	12/04/96	Pinal	1996-040080		12/03/96	342473
Kosher #179	09/14/96	12/04/96	Pinal	1996-040081		12/03/96	342474
Kosher #180	09/14/96	12/04/96	Pinal	1996-040082		12/03/96	342475

RECEIVED
BLM AZ STATE OFFICE

<u>Claim Name</u>	<u>Date Located</u>	<u>Date Recorded</u>	<u>Cty</u>	<u>Cty Record Dkt</u>	<u>Page</u>	<u>Date Filed BLM</u>	<u>BLM A MC Serial No.</u>
Kosher #181	09/14/96	12/04/96	Pinal	1996-040083		12/03/96	342476
Kosher #182	09/14/96	12/04/96	Pinal	1996-040084		12/03/96	342477
Kosher #182	09/14/96	12/04/96	Gila	1996-019735		12/03/96	
Kosher #183	09/14/96	12/04/96	Pinal	1996-040085		12/03/96	342478
Kosher #183	09/14/96	12/04/96	Gila	1996-019736		12/03/96	
Kosher #184	09/14/96	12/04/96	Gila	1996-019737		12/03/96	342479
Kosher #185	09/14/96	12/04/96	Gila	1996-019738		12/03/96	342480
Kosher #186	09/14/96	12/04/96	Pinal	1996-040086		12/03/96	342481
Kosher #187	09/14/96	12/04/96	Pinal	1996-040087		12/03/96	342482
Kosher #188	09/14/96	12/04/96	Pinal	1996-040088		12/03/96	342483
Kosher #189	09/14/96	12/04/96	Pinal	1996-040089		12/03/96	342484
Kosher #190	09/14/96	12/04/96	Pinal	1996-040090		12/03/96	342485
Kosher #191	09/14/96	12/04/96	Pinal	1996-040091		12/03/96	342486
Kosher #192	09/14/96	12/04/96	Pinal	1996-040092		12/03/96	342487
Kosher #193	09/14/96	12/04/96	Pinal	1996-040093		12/03/96	342488
Kosher #193	09/14/96	12/04/96	Gila	1996-019739		12/03/96	
Kosher #194	09/14/96	12/04/96	Pinal	1996-040094		12/03/96	342489
Kosher #194	09/14/96	12/04/96	Gila	1996-019740		12/03/96	
Kosher #195	09/14/96	12/04/96	Gila	1996-019741		12/03/96	342490
Kosher #196	09/14/96	12/04/96	Gila	1996-019742		12/03/96	342491
Kosher #197	09/14/96	12/04/96	Pinal	1996-040095		12/03/96	342492
Kosher #198	09/14/96	12/04/96	Pinal	1996-040096		12/03/96	342493
Kosher #199	09/14/96	12/04/96	Pinal	1996-040097		12/03/96	342494
Kosher #200	09/14/96	12/04/96	Pinal	1996-040098		12/03/96	342495
Kosher #201	09/14/96	12/04/96	Pinal	1996-040099		12/03/96	342496
Kosher #202	09/14/96	12/04/96	Pinal	1996-040100		12/03/96	342497
Kosher #203	09/14/96	12/04/96	Pinal	1996-040101		12/03/96	342498
Kosher #204	09/14/96	12/04/96	Pinal	1996-040102		12/03/96	342499
Kosher #205	09/14/96	12/04/96	Pinal	1996-040103		12/03/96	342500
Kosher #205	09/14/97	12/04/96	Gila	1996-019743		12/03/96	
Kosher #206	09/14/97	12/04/96	Gila	1996-019744		12/03/96	342501
Kosher #207	09/14/96	12/04/96	Pinal	1996-040104		12/03/96	342502
Kosher #208	09/14/96	12/04/96	Pinal	1996-040105		12/03/96	342503
Kosher #209	09/14/96	12/04/96	Pinal	1996-040106		12/03/96	342504
Kosher #210	09/14/96	12/04/96	Pinal	1996-040107		12/03/96	342505
Kosher #211	09/14/96	12/04/96	Pinal	1996-040108		12/03/96	342506
Kosher #211	09/14/96	12/04/96	Gila	1996-019745		12/03/96	
Kosher #212	09/14/96	12/04/96	Gila	1996-019746		12/03/96	342507
Kosher #213	09/14/96	12/04/96	Gila	1996-019747		12/03/96	342508
Kosher #214	09/14/96	12/04/96	Gila	1996-019748		12/03/96	342509
Kosher #215	09/14/96	12/04/96	Gila	1996-019749		12/03/96	342510

<u>Claim Name</u>	<u>Date Located</u>	<u>Date Recorded</u>	<u>Cty</u>	<u>Cty Record Dkt</u>	<u>Page</u>	<u>Date Filed BLM</u>	<u>BLM A MC Serial No.</u>
Kosher #216	09/14/96	12/04/96	Gila	1996-019750		12/03/96	342511
Kosher #217	09/14/96	12/04/96	Gila	1996-019751		12/03/96	342512
Kosher #218	09/14/96	12/04/96	Gila	1996-019752		12/03/96	342513
Kosher #219	09/14/96	12/04/96	Gila	1996-019753		12/03/96	342514
Kosher #220	06/28/02	07/24/02	Pinal	2002-039180		07/25/02	356448
Kosher #221	06/28/02	07/24/02	Pinal	2002-039181		07/25/02	356449
Kosher #222	06/28/02	07/24/02	Pinal	2002-039182		07/25/02	356450
Kosher #223	06/28/02	07/24/02	Pinal	2002-039183		07/25/02	356451
Kosher #224	06/28/02	07/24/02	Pinal	2002-039184		07/25/02	356452
Kosher #225	09/07/05	10/11/05	Pinal	2005-137450		09/08/05	367050
Kosher #226	09/07/05	10/11/05	Pinal	2005-137451		09/08/05	367051
Kosher #227	09/07/05	10/11/05	Pinal	2005-137449		09/08/05	367052
Kosher #228	09/07/05	10/11/05	Pinal	2005-137448		09/08/05	367053
Kosher #229	09/07/05	10/11/05	Pinal	2005-137447		09/08/05	367054

RECEIVED
 BLM AZ STATE OFFICE
 2015 AUG 19 A 10:06
 PHOENIX, ARIZONA

GROUP XII: (Unpatented mining claims situated in Section 1, Township 1 South, Range 13 East and Section 6, Township 1 South, Range 14 East, G&SR Mer., Gila County)

<u>Claim Name</u>	<u>Date Located</u>	<u>Date Recorded</u>	<u>Cty</u>	<u>Cty Record Dkt</u>	<u>Page</u>	<u>Date Filed BLM</u>	<u>BLM A MC Serial No.</u>
RJD #1	12/5/97	2/27/98	Gila	1998	2760	3/2/98	349780
RJD #2	12/5/97	2/27/98	Gila	1998	2761	3/2/98	349781
RJD #4	5/17/98	6/5/98	Gila	1998	8633	7/9/98	350335

RECEIVED
 BLM AZ STATE OFFICE
 2015 AUG 19 A 10:06
 PHOENIX, ARIZONA

After recording, please return to:
Katheryn A. Smith
DeConcini McDonald Yetwin & Lacy, P.C.
2525 E. Broadway Blvd., #200
Tucson, AZ 85716

STATE OF ARIZONA)
) ss:
County of Pima)

**CERTIFICATION OF PAYMENT OF MAINTENANCE FEE
IN LIEU OF AFFIDAVIT OF ANNUAL ASSESSMENT WORK**

John C. Lacy, being first duly sworn, deposes and says that:

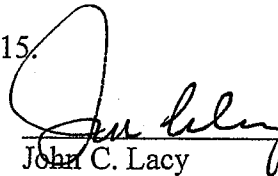
1. He is an agent for Carlota Copper Company, the owner of the unpatented lode mining claims and millsites situated in Gila County, Arizona (the "Claims"), the names of which, their date of location and the serial number assigned to the claims by the Arizona State Office of the Bureau of Land Management are described in the document recorded as Document No. 2007-018496 of the Gila County Records.

2. Pursuant to the 30 U.S.C. § 28f(a), as adjusted by 30 U.S.C. § 28j(c) and implemented by notice in 74 Federal Register 30959-62 (June 29, 2009), as amended by the Consolidated Appropriations Act 2012, Pub. L. No. 112-74, 125 Stat. 786 (2011) and a notice in 79 Federal Register 36662-65 (June 30, 2014), the owner paid a maintenance fee of \$155 per claim to the Bureau of Land Management for the assessment year beginning September 1, 2015. This Affidavit is recorded to attest to the payment and receipt of such payment and as an affirmation of intent to hold.

3. The name and address of the owner of the Claims for which this Certificate is prepared are Carlota Copper Company, 2624 Forest Service Road 287, P.O. Box 1009, Miami, Arizona 85539.


4. The mining claims within the Claims described herein are held and claimed by the owner for the valuable minerals contained therein and the millsites for uses related to the mining claims.

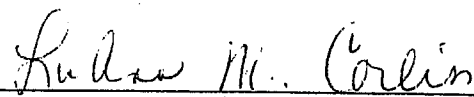
DATED this 18th day of August, 2015.



John C. Lacy

Sworn and subscribed before me this 18th day of August, 2015, by John C. Lacy,
Agent.





Notary Public

After recording, please return to:
Katheryn A. Smith
DeConcini McDonald Yetwin & Lacy, P.C.
2525 E. Broadway Blvd., #200
Tucson, AZ 85716

STATE OF ARIZONA)
) ss:
County of Pima)

**CERTIFICATION OF PAYMENT OF MAINTENANCE FEE
IN LIEU OF AFFIDAVIT OF ANNUAL ASSESSMENT WORK**

John C. Lacy, being first duly sworn, deposes and says that:

1. He is an agent for Carlota Copper Company, the owner of the unpatented lode mining claims and millsites situated in Pinal County, Arizona (the "Claims"), the location notices of which are of record in Pinal County, and in the records of the Arizona State Office of the Bureau of Land Management under the file numbers indicated in the attached Exhibit A.

2. Pursuant to the 30 U.S.C. § 28f(a), as adjusted by 30 U.S.C. § 28j(c) and implemented by notice in 74 Federal Register 30959-62 (June 29, 2009), as amended by the Consolidated Appropriations Act 2012, Pub. L. No. 112-74, 125 Stat. 786 (2011) and a notice in 79 Federal Register 36662-65 (June 30, 2014), the owner paid a maintenance fee of \$155 per claim to the Bureau of Land Management for the assessment year beginning September 1, 2015. This Affidavit is recorded to attest to the payment and receipt of such payment and as an affirmation of intent to hold.

3. The name and address of the owner of the Claims for which this Certificate is prepared are Carlota Copper Company, 2624 Forest Service Road 287, P.O. Box 1009, Miami, Arizona 85539. THIS IS NOT A CHANGE OF ADDRESS

4. The mining claims within the Claims described herein are held and claimed by the owner for the valuable minerals contained therein and the millsites for uses related to the mining claims.

DATED this 18th day of August, 2015

John C. Lacy

John C. Lacy

RECEIVED
BLM AZ STATE OFFICE
2015 AUG 19 A 10:06
PINAL COUNTY, ARIZONA

Sworn and subscribed before me this 18th of August, 2015, by John C. Lacy, Agent.

Lu Ann M. Corliss

Notary Public
OFFICIAL SEAL
LU ANN M. CORLISS
NOTARY PUBLIC-ARIZONA
PIMA COUNTY
My Comm. Exp. Jan. 14, 2016

EXHIBIT A – PINAL COUNTY

The following unpatented mining claims and millsites are situated in the Pioneer and Globe Mining Districts, Pinal County, Arizona, the names of which and the place of record of the location notices thereof in the official records of the county and the Arizona State Office of the Bureau of Land Management, are as follows:

GROUP III: (Unpatented mining claims situated in Sections 25, 26, 35 and 36, Township 1 North, Range 13 East, G&SR Mer.)

<u>Claim Name</u>	<u>Date Located</u>	<u>Date Recorded</u>	<u>County Records</u>		<u>Date Filed BLM</u>	<u>BLM A MC No.</u>
Grizzly #4	7/18/89	8/22/89	1625	631	9/1/89	298650
Amended		11/22/89	1642	209	12/13/89	
Grizzly #5	7/18/89	8/22/89	1625	634	9/1/89	298651
Amended		11/22/89	1642	209	12/13/89	
Grizzly #12	7/18/89	8/22/89	1625	637	9/1/89	298658
Amended		11/22/89	1642	209	12/13/89	

duplicate listing from last page

GROUP IV: (Unpatented mining claims situated in Sections 26, 27, 34, 35 and 36, Township 1 North, Range 13 East; G&SR Mer.)

<u>Claim Name</u>	<u>Loc. Date</u>	<u>Original Recordation</u>		<u>Amended Recordation</u>		<u>BLM A MC Serial #</u>
		<u>Book</u>	<u>Page</u>	<u>Book</u>	<u>Page</u>	
Tip Top	3/2/29	45	142	648	830	52265
Tip Top #1	8/1/30	46	275			52266
Tip Top 2	3/2/29	45	144	648	831	52267
Tip Top 3	3/10/29	45	145	648	832	52268
Tip Top #4	8/1/30	46	301			52269
Eder #10	4/21/69	569	819			52270
Eder #11	4/21/69	569	820			52271
Eder #12	4/21/69	569	821			52272
Eder 14	9/27/71	645	51			52274
Eder 15	9/27/71	645	52			52275
Eder 16	9/27/71	645	53	721	95	52276
Eder 17	9/27/71	645	54	721	96	52277

RECEIVED
BLM AZ STATE OFFICE
PHOENIX, ARIZONA
AUG 19 10:01

<u>Claim Name</u>	<u>Loc. Date</u>	<u>Original Recordation</u>		<u>Amended Recordation</u>		<u>BLM A MC Serial #</u>
		<u>Book</u>	<u>Page</u>	<u>Book</u>	<u>Page</u>	
Eder 18	9/27/71	710	228			52278
Eder 19	9/27/71	710	229	721	715	52279
Eder 22	9/27/71	645	56			52280
Eder #23	1/4/73	691	416			52281
Eder 27	9/11/73	720	440			52282
Eder 34	6/14/73	710	926			52285
Eder 35	6/14/73	710	927			52286
Eder 36	6/14/73	710	928			52287
Eder 39	6/13/73	710	931			52289
Eder 40	6/14/73	710	932			52290
Eder 43	6/13/73	710	935			52292
Eder 44	6/14/73	710	936			52293
Eder 45	6/13/73	710	937			52294
Eder 46	6/13/73	710	938			52295
Eder 47	6/13/73	710	939			52296
Eder 48	6/13/73	710	940	721	97	52297
Eder 49	6/12/73	710	941			52298
Eder 50	6/12/73	710	942			52299
Eder 51	6/12/73	710	943			52300
Eder 52	6/12/73	710	944			52301
Eder 53	6/12/73	710	945			52302
Eder 54	6/13/73	710	946			52303
Eder 55	6/13/73	710	947			52304
Eder 56	6/13/73	710	948			52305
Eder 57	6/12/73	710	949	721	98	52306
Eder 59	6/14/73	710	951			52307
Eder 62	9/7/73	721	716			52308
Eder 63	9/7/73	721	717			52309
Eder 64	9/7/73	721	718			52310
Eder 65	9/7/73	721	719			52311
Eder 66	9/7/73	721	720			52312
Eder 67	9/7/73	721	721			52313
Eder 68	9/7/73	721	722			52314
Eder 69	9/7/73	721	723			52315
Eder 73	11/24/87	1497	441			279921
Eder 74	11/24/87	1497	443			279922
Eder 75	11/24/87	1497	445			279923
Eder 76	11/24/87	1497	447			279924
Ghost 16	12/29/66	497	450			52317
Ghost 27	3/10/64	387	137			52318
Ghost 28	5/18/64	387	138			52319
Ghost 29	3/10/64	387	139			52320



Copy of records

RECEIVED
BLM AZ STATE OFFICE
PHOENIX, ARIZONA



Exhibit A

<u>Claim Name</u>	<u>Loc. Date</u>	<u>Original Recordation</u>		<u>Amended Recordation</u>		<u>BLM A MC Serial #</u>
		<u>Book</u>	<u>Page</u>	<u>Book</u>	<u>Page</u>	
Ghost 30	5/18/64	387	140			52321
Ghost 31	3/10/64	387	141			52322
Ghost 32	12/29/66	497	451			52323
Ghost 38	12/29/66	497	452			52326
Ghost 40	12/29/66	497	453			52327
Ghost 42	12/29/66	497	454			52328
Ghost 48	12/29/66	497	455			52329
Ghost 50	12/29/66	497	456			52330
Ghost 61	3/12/64	387	165			52331
Ghost 62	3/12/64	387	166			52332
Ghost 63	3/12/64	387	167			52333
Ghost 66	3/12/64	387	170			52336
Ghost 90	12/29/66	497	457			52337
Ghost 93	3/16/64	387	194			52340
Ghost 95	3/16/64	387	195			52342
Ghost 97	3/16/64	387	196			52344
Ghost 99	3/16/64	387	197			52346
Ghost 131	9/23/65	429	515			52365
Ghost 132	9/23/65	429	516			52366
Ghost 133	9/23/65	429	517			52367
Ghost 134	9/23/65	429	518			52368
Ghost 135	9/23/65	429	519			52369
Ghost 136	9/23/65	429	520			52370
Ghost 137	9/23/65	429	521			52371
Ghost 140	4/15/64	387	209			52372
Ghost 141	4/15/64	387	210			52373
Ghost 142	4/15/64	387	211			52374
Ghost 143	4/15/64	387	212			52375
Ghost 144	4/15/64	387	213			52376
Rim Rock #5	8/1/30	46	304	721	93	52382
Annex #5	8/1/30	46	305	721	92	52383
Cap 130	7/24/30	46	311			52386
Cap 131	7/25/30	46	311			52387



list of previous

GROUP V: (Unpatented mining claims situated in Sections 4, 5, 6, 7, Township 1 South, Range 14 East; Sections 1, 2, 11, 12, Township 1 South, Range 13 East; Section 31, Township 1 North, Range 14 East; and Sections 14, 15, 22, 23, 25, 26, 27, Township 1 North, Range 13 East, G&SR Mer.)

RECEIVED
 BLM
 AUG 10 10:08
 PHOENIX, ARIZONA

<u>Claim Name</u>	<u>Date Located</u>	<u>Date Recorded</u>	<u>Cty</u>	<u>Cty Record Dkt</u>	<u>Page</u>	<u>Date Filed BLM</u>	<u>BLM A MC Serial No.</u>
Kelly #27	1/29/92	3/12/92		1809	641	4/16/92	320786
Kelly #28	1/29/92	3/12/92		1809	643	4/16/92	320787
Kelly #29	1/29/92	3/12/92		1809	645	4/16/92	320788
Kelly #31-A	7/11/92	8/06/92		1845	922	8/27/92	324206
Kelly #33	1/29/92	3/12/92		1809	649	4/16/92	320792
Kelly #34	1/29/92	3/12/92		1809	651	4/16/92	320793
Kelly #35	1/29/92	3/12/92		1809	653	4/16/92	320794
Kelly #36	1/29/92	3/12/92		1809	655	4/16/92	320795
Kelly #37	1/28/92	3/12/92		1809	657	4/16/92	320796
Kelly #38	1/28/92	3/12/92		1809	659	4/16/92	320797
Kelly #39	1/28/92	3/12/92		1809	661	4/16/92	320798
Kelly #40	1/31/92	3/12/92		1809	663	4/16/92	320799
Kelly #53	1/30/92	3/12/92		1809	671	4/16/92	320803
Kelly #57	1/30/92	3/12/92		1809	673	4/16/92	320804
Kelly #58	1/30/92	3/12/92		1809	675	4/16/92	320805
Kelly #59	1/30/92	3/12/92		1809	677	4/16/92	320806
Kelly #60	1/30/92	3/12/92		1809	679	4/16/92	320807
Kelly #66	1/30/92	3/12/92		1809	691	4/16/92	320813
Kelly #67	1/30/92	3/12/92		1809	693	4/16/92	320814
Kelly #68	1/30/92	3/12/92		1809	695	4/16/92	320815
Kelly #71	1/30/92	3/12/92		1809	697	4/16/92	320816
Kelly #72	1/30/92	3/12/92		1809	699	4/16/92	320817
Kelly #73	1/30/92	3/12/92		1809	701	4/16/92	320818
Kelly #83	2/01/92	3/12/92		1809	721	4/16/92	320828
Kelly #84	2/01/92	3/12/92		1809	723	4/16/92	320829
Kelly #86	2/01/92	3/12/92		1809	727	4/16/92	320831
Kelly #87	2/01/92	3/12/92		1809	729	4/16/92	320832
Kelly #89	2/01/92	3/12/92		1809	733	4/16/92	320834
Kelly #90	2/01/92	3/12/92		1809	735	4/16/92	320835
Kelly #91	2/02/92	3/12/92		1809	737	4/16/92	320836
Kelly #92	2/02/92	3/12/92		1809	739	4/16/92	320837
Kelly #93	2/02/92	3/12/92		1809	741	4/16/92	320838
Kelly #95	2/02/92	3/12/92		1809	743	4/16/92	320840
Kelly #96	2/02/92	3/12/92		1809	745	4/16/92	320841
Kelly #128	11/8/92	12/14/92		1874	047	1/19/93	325845
Kelly #132	11/7/92	12/14/92		1874	049	1/19/93	325849
Kelly #136	11/7/92	12/14/92		1874	051	1/19/93	325853
Kelly #137	11/7/92	12/14/92		1874	053	1/19/93	325854
Kelly #153	7/30/93	8/23/93		1936	617	8/23/93	327256
Kelly #154	7/30/93	8/23/93		1936	619	8/23/93	327257
Kelly #155	7/30/93	8/23/93		1936	621	8/23/93	327258
Kelly #157	7/30/93	8/23/93		1936	625	8/23/93	327260

RECEIVED
BLM AZ STATE OFFICE

losted previous

losted previous

one

<u>Claim Name</u>	<u>Date Located</u>	<u>Date Recorded</u>	<u>Cty</u>	<u>Cty Record Dkt</u>	<u>Page</u>	<u>Date Filed BLM</u>	<u>BLM A MC Serial No.</u>
Kelly #158	7/30/93	8/23/93		1936	627	8/23/93	327261
Kelly #159	7/30/93	8/23/93		1936	629	8/23/93	327262
Kelly #160	7/30/93	8/23/93		1936	631	8/23/93	327263
Kelly #161	7/30/93	8/23/93		1936	633	8/23/93	327264
Kelly #162	7/30/93	8/23/93		1936	635	8/23/93	327265
Kelly #163	7/30/93	8/23/93		1936	637	8/23/93	327266

1/25/93
approved

GROUP XI: (Unpatented millsites situated in Sections 25, 26, 35 and 36, Township 1 North, Range 13 East; Section 31, Township 1 North, Range 14 East, Sections 1, 12, Township 1 South, Range 13 East; and Section 6, Township 1 South, Range 14 East, G&SR Mer., Pinal County)

<u>Claim Name</u>	<u>Date Located</u>	<u>Date Recorded</u>	<u>Cty</u>	<u>Cty Record Dkt</u>	<u>Page</u>	<u>Date Filed BLM</u>	<u>BLM A MC Serial No.</u>
Kosher #23	09/12/96	12/04/96		1996-040016		12/03/96	342318
Kosher #32	09/12/96	12/04/96		1996-040017		12/03/96	342327
Kosher #33	09/12/96	12/04/96		1996-040018		12/03/96	342328
Kosher #34	09/12/96	12/04/96		1996-040019		12/03/96	342329
Kosher #44	09/12/96	12/04/96		1996-040020		12/03/96	342339
Kosher #45	09/12/96	12/04/96		1996-040021		12/03/96	342340
Kosher #46	09/12/96	12/04/96		1996-040022		12/03/96	342341
Kosher #47	09/12/96	12/04/96		1996-040023		12/03/96	342342
Kosher #57	09/12/96	12/04/96		1996-040024		12/03/96	342352
Kosher #58	09/12/96	12/04/96		1996-040025		12/03/96	342353
Kosher #59	09/12/96	12/04/96		1996-040026		12/03/96	342354
Kosher #60	09/12/96	12/04/96		1996-040027		12/03/96	342355
Kosher #61	09/12/96	12/04/96		1996-040028		12/03/96	342356
Kosher #69	09/12/96	12/04/96		1996-040029		12/03/96	342364
Kosher #70	09/12/96	12/04/96		1996-040030		12/03/96	342365
Kosher #71	09/12/96	12/04/96		1996-040031		12/03/96	342366
Kosher #72	09/12/96	12/04/96		1996-040032		12/03/96	342367
Kosher #73	09/12/96	12/04/96		1996-040033		12/03/96	342368
Kosher #81	09/12/96	12/04/96		1996-040034		12/03/96	342376
Kosher #82	09/12/96	12/04/96		1996-040035		12/03/96	342377
Kosher #83	09/12/96	12/04/96		1996-040036		12/03/96	342378
Kosher #84	09/12/96	12/04/96		1996-040037		12/03/96	342379
Kosher #85	09/12/96	12/04/96		1996-040038		12/03/96	342380
Kosher #93	09/13/96	12/04/96		1996-040039		12/03/96	342388
Kosher #94	09/13/96	12/04/96		1996-040040		12/03/96	342389
Kosher #95	09/13/96	12/04/96		1996-040041		12/03/96	342390

RECEIVED
BLM AZ STATE OFFICE

1/25/93
approved

<u>Claim Name</u>	<u>Date Located</u>	<u>Date Recorded</u>	<u>Cty</u>	<u>Cty Record Dkt</u>	<u>Page</u>	<u>Date Filed BLM</u>	<u>BLM A MC Serial No.</u>
Kosher #96	09/13/96	12/04/96		1996-040042		12/03/96	342391
Kosher #97	09/13/96	12/04/96		1996-040043		12/03/96	342392
Kosher #98	09/13/96	12/04/96		1996-040044		12/03/96	342393
Kosher #107	09/13/96	12/04/96		1996-040045		12/03/96	342402
Kosher #108	09/13/96	12/04/96		1996-040046		12/03/96	342403
Kosher #109	09/13/96	12/04/96		1996-040047		12/03/96	342404
Kosher #110	09/13/96	12/04/96		1996-040048		12/03/96	342405
Kosher #111	09/13/96	12/04/96		1996-040049		12/03/96	342406
Kosher #112	09/13/96	12/04/96		1996-040050		12/03/96	342407
Kosher #113	09/13/96	12/04/96		1996-040051		12/03/96	342408
Kosher #122	09/13/96	12/04/96		1996-040052		12/03/96	342417
Kosher #123	09/13/96	12/04/96		1996-040053		12/03/96	342418
Kosher #124	09/13/96	12/04/96		1996-040054		12/03/96	342419
Kosher #125	09/13/96	12/04/96		1996-040055		12/03/96	342420
Kosher #126	09/13/96	12/04/96		1996-040056		12/03/96	342421
Kosher #127	09/13/96	12/04/96		1996-040057		12/03/96	342422
Kosher #128	09/13/96	12/04/96		1996-040058		12/03/96	342423
Kosher #138	09/13/96	12/04/96		1996-040059		12/03/96	342433
Kosher #139	09/13/96	12/04/96		1996-040060		12/03/96	342434
Kosher #140	09/13/96	12/04/96		1996-040061		12/03/96	342435
Kosher #141	09/13/96	12/04/96		1996-040062		12/03/96	342436
Kosher #142	09/13/96	12/04/96		1996-040063		12/03/96	342437
Kosher #143	09/13/96	12/04/96		1996-040064		12/03/96	342438
Kosher #144	09/13/96	12/04/96		1996-040065		12/03/96	342439
Kosher #145	09/13/96	12/04/96		1996-040066		12/03/96	342440
Kosher #156	09/13/96	12/04/96		1996-040067		12/03/96	342451
Kosher #157	09/13/96	12/04/96		1996-040068		12/03/96	342452
Kosher #158	09/13/96	12/04/96		1996-040069		12/03/96	342453
Kosher #159	09/13/96	12/04/96		1996-040070		12/03/96	342454
Kosher #160	09/13/96	12/04/96		1996-040071		12/03/96	342455
Kosher #161	09/14/96	12/04/96		1996-040072		12/03/96	342456
Kosher #162	09/14/96	12/04/96		1996-040073		12/03/96	342457
Kosher #163	09/14/96	12/04/96		1996-040074		12/03/96	342458
Kosher #164	09/14/96	12/04/96		1996-040075		12/03/96	342459
Kosher #174	09/14/96	12/04/96		1996-040076		12/03/96	342469
Kosher #175	09/14/96	12/04/96		1996-040077		12/03/96	342470
Kosher #176	09/14/96	12/04/96		1996-040078		12/03/96	342471
Kosher #177	09/14/96	12/04/96		1996-040079		12/03/96	342472
Kosher #178	09/14/96	12/04/96		1996-040080		12/03/96	342473
Kosher #179	09/14/96	12/04/96		1996-040081		12/03/96	342474
Kosher #180	09/14/96	12/04/96		1996-040082		12/03/96	342475
Kosher #181	09/14/96	12/04/96		1996-040083		12/03/96	342476

RECEIVED
 BLM AZ STATE OFFICE
 12/15/96
 342454

<u>Claim Name</u>	<u>Date Located</u>	<u>Date Recorded</u>	<u>Cty</u>	<u>Cty Record Dkt</u>	<u>Page</u>	<u>Date Filed BLM</u>	<u>BLM A MC Serial No.</u>
Kosher #182	09/14/96	12/04/96		1996-040084		12/03/96	342477
Kosher #183	09/14/96	12/04/96		1996-040085		12/03/96	342478
Kosher #186	09/14/96	12/04/96		1996-040086		12/03/96	342481
Kosher #187	09/14/96	12/04/96		1996-040087		12/03/96	342482
Kosher #188	09/14/96	12/04/96		1996-040088		12/03/96	342483
Kosher #189	09/14/96	12/04/96		1996-040089		12/03/96	342484
Kosher #190	09/14/96	12/04/96		1996-040090		12/03/96	342485
Kosher #191	09/14/96	12/04/96		1996-040091		12/03/96	342486
Kosher #192	09/14/96	12/04/96		1996-040092		12/03/96	342487
Kosher #193	09/14/96	12/04/96		1996-040093		12/03/96	342488
Kosher #194	09/14/96	12/04/96		1996-040094		12/03/96	342489
Kosher #197	09/14/96	12/04/96		1996-040095		12/03/96	342492
Kosher #198	09/14/96	12/04/96		1996-040096		12/03/96	342493
Kosher #199	09/14/96	12/04/96		1996-040097		12/03/96	342494
Kosher #200	09/14/96	12/04/96		1996-040098		12/03/96	342495
Kosher #201	09/14/96	12/04/96		1996-040099		12/03/96	342496
Kosher #202	09/14/96	12/04/96		1996-040100		12/03/96	342497
Kosher #203	09/14/96	12/04/96		1996-040101		12/03/96	342498
Kosher #204	09/14/96	12/04/96		1996-040102		12/03/96	342499
Kosher #205	09/14/96	12/04/96		1996-040103		12/03/96	342500
Kosher #207	09/14/96	12/04/96		1996-040104		12/03/96	342502
Kosher #208	09/14/96	12/04/96		1996-040105		12/03/96	342503
Kosher #209	09/14/96	12/04/96		1996-040106		12/03/96	342504
Kosher #210	09/14/96	12/04/96		1996-040107		12/03/96	342505
Kosher #211	09/14/96	12/04/96		1996-040108		12/03/96	342506
Kosher #220	06/28/02	07/24/02		2002-039180		07/25/02	356448
Kosher #221	06/28/02	07/24/02		2002-039181		07/25/02	356449
Kosher #222	06/28/02	07/24/02		2002-039182		07/25/02	356450
Kosher #223	06/28/02	07/24/02		2002-039183		07/25/02	356451
Kosher #224	06/28/02	07/24/02		2002-039184		07/25/02	356452
Kosher #225	09/07/05	10/11/05		2005-137450		09/08/05	367050
Kosher #226	09/07/05	10/11/05		2005-137451		09/08/05	367051
Kosher #227	09/07/05	10/11/05		2005-137449		09/08/05	367052
Kosher #228	09/07/05	10/11/05		2005-137448		09/08/05	367053
Kosher #229	09/07/05	10/11/05		2005-137447		09/08/05	367054

I:\FILES\DOCS\CARL10\260626\DOC\P74439.DOC

RECEIVED
 BLM AZ STATE OFFICE
 2015 AUG 19 A 10: 08
 PHOENIX, ARIZONA

FedEx®

Express

Page 1 of 1

ORIGIN ID TUSA (520) 322-5000
DECONCINI, MCDONALD ET AL
KATHY SMITH
2525 E BROADWAY BLVD
SUITE 201
TUCSON, AZ 85716
UNITED STATES US

SHIP DATE: 18AUG15
ACTWGT: 0.50 LB
CAD: 3676865ANE13870

BILL SENDER

TO ARIZONA STATE OFFICE
BUREAU OF LAND MANAGEMENT
ONE NORTH CENTRAL AVENUE #800
ATTN: PUBLIC ROOM
PHOENIX AZ 85004

EQJ1FECA1010

(602) 417-9398

REF: KAN/260760260E25

BY

DEPT



R 275
ST 7
D
2410
10:30
08/19

WED - 19 AUG 10:30A
PRIORITY OVERNIGHT

TRK# 7743 1156 2410
0201

XH ZSYA

85004
AZ-US PHX



Extremely Urgent

Do not ship liquids, blood, or clinical specimens in this packaging.

← Insert shipping document here.

United States Department of the Interior
Bureau of Land Management
 LANDS/RECREATION & PLANNING
 ONE N CENTRAL AVE
 PHOENIX, AZ 85004 -2203
 Phone: 602-417-9200

Receipt

No: 3371981

Transaction #: 3470166	
Date of Transaction: 08/20/2015	
CUSTOMER:	
DECONCINI MCDONALD YETWIN & LACY P C 2525 E BROADWAY BLVD STE 200 TUCSON, AZ 85716-5350 US	

LINE #	QTY	DESCRIPTION	REMARKS	UNIT PRICE	TOTAL
1	1.00	LOCATABLE MINERALS / MINING CLAIMS- NOT NEW-UNADJUD, ONE AUTH NO. ONLY / MINING CLAIM MONEY RECEIVED CASES: AMC298647/\$76570.00	MAINT FEE PYMNT 2016	- n/a -	76570.00
TOTAL:					\$76,570.00

PAYMENT INFORMATION			
1	AMOUNT:	76570.00	POSTMARKED: 08/18/2015
	TYPE:	CHECK	RECEIVED: 08/19/2015
	CHECK NO:	00038335	
	NAME:	KGHM INTERNATIONAL PO BOX 1009 MIAMI AZ 85539 US	

46
 155 76570
 620

REMARKS	1057
	930

This receipt was generated by the automated BLM Collections and Billing System and is a paper representation of a portion of the official electronic record contained therein.

765



DECONCINI, McDONALD YETWIN & LACY
A PROFESSIONAL CORPORATION
ATTORNEYS AT LAW

2525 EAST BROADWAY BOULEVARD • SUITE 200 • TUCSON, ARIZONA 85716-5300
 (520) 322-5000 • (520) 322-5585 (FAX)

342296

27738
 279919
 298647
 320760
 DMYL.COM

DENISE M. BAINTON
 ALICE W. CALLISON
 BARRY M. COREY
 SHIJIE FENG
 PETER B. GOLDMAN
 NATHAN B. HANNAH
 STEVEN J. ITKIN
 JAMES A. JUTRY
 KRISTEN B. KLOTZ
 JOHN C. LACY

KATHRYN B. NELSON
 ALEXIA J. PETERSON
 JOHN C. RICHARDSON
 LISA ANNE SMITH
 SPENCER A. SMITH
 SESALY O. STAMPS
 GARY F. URMAN
 MICHAEL R. URMAN
 RONALD ZACK

OF COUNSEL:
 RICHARD M. YETWIN
 BARRON & ASSOCIATES, P.C. - JOHN H. BARRON, III

August 18, 2014

324206
FIRM FOUNDERS:
 EVO A. DECONCINI (1901-1986)
 JOHN R. McDONALD (1933-2012)
 DENNIS W. DECONCINI
 325818
PHOENIX OFFICE:
 7310 NORTH 16TH STREET, SUITE 330
 PHOENIX, ARIZONA 85020
 (602) 282-0500
 FAX: (602) 282-0520
 327251
PLEASE REPLY TO TUCSON
 KSMITH@DMYL.COM

Via Federal Express

Arizona State Office
 Bureau of Land Management
 Attention: Public Room
 One North Central Avenue, Suite 800
 Phoenix, AZ 85004-4427

RE: Payment of Claim Maintenance Fee; Carlota Copper Company

Ladies and Gentlemen:

Delivered herewith is a check in the amount of \$76,570.00, as payment of the claim maintenance fees pursuant to the 30 U.S.C. § 28f(a), as adjusted by 30 U.S.C. § 28j(c) and implemented by notice in 74 *Federal Register* 30959-62 (June 29, 2009), for the assessment year beginning September 1, 2014, on behalf of Carlota Copper Company. A copy of the Certification of Payment of Maintenance Fee in Lieu of Affidavit of Annual Assessment Work to be recorded with the Pinal and Gila County Recorder's Offices is also enclosed herewith.

Please return a date-stamped copy of this letter and the affidavit along with the receipt for payment to this office.

Thank you for your assistance and please feel free to contact me or John Lacy with any questions or concerns.

Sincerely,

Kathryn A. Smith, CP
 Certified Paralegal

Encl.
 cc Melissa Henderson (w/o encl)
 I:\FILES\DOCS\CARL10\260626\LTR\BPB2626.DOCX

ENTERED
 AUG 27 2014
 BY: *RE*

NO. OF CLAIMS
AMOUNT \$76,570.00
RECEIPT NO. 3108031
INIT. *[Signature]*
**** BLM-ASO****

PHOENIX, ARIZONA
 2014 AUG 20 A 9:29
 RECEIVED
 BLM ASO PUBLIC ROOM

BLM ARIZONA STATE OFFICE

JUN AUG 20 A 9:28

PHOENIX, ARIZONA

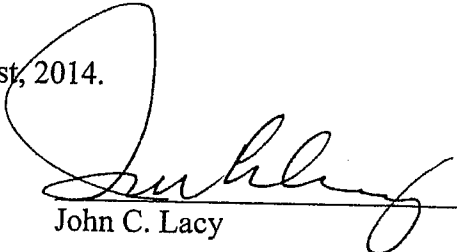
STATE OF ARIZONA)
County of Pima) ss:

**CERTIFICATION OF PAYMENT OF MAINTENANCE FEE
IN LIEU OF AFFIDAVIT OF ANNUAL ASSESSMENT WORK**

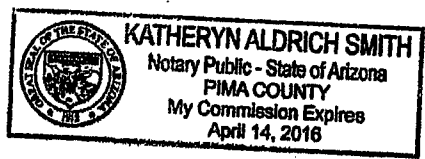
John C. Lacy, being first duly sworn, deposes and says that:

1. He is an agent for Carlota Copper Company, the owner of the unpatented lode mining claims and millsites situated in Pinal and Gila Counties, Arizona (the "Claims"), the location notices of which are of record in Pinal and Gila Counties, and in the records of the Arizona State Office of the Bureau of Land Management under the file numbers indicated in the attached Exhibit A.
2. Pursuant to the 30 U.S.C. § 28f(a), as adjusted by 30 U.S.C. § 28j(c) and implemented by notice in 74 *Federal Register* 30959-62 (June 29, 2009) and as amended by the Consolidated Appropriations Act 2012, Pub. L. No. 112-74, 125 Stat. 786 (2011), the owner has paid a maintenance fee of \$155.00 per claim for the assessment year beginning September 1, 2014. This Certificate is in lieu of an affidavit of performance of annual assessment work or notice of intent to hold.
3. The names and address of the owner of the Claims for which this Certificate is prepared are Carlota Copper Company, 2624 Forest Service Road 287, P.O. Box 1009, Miami, Arizona 85539. THIS IS NOT A CHANGE OF ADDRESS
4. The mining claims within the Claims described herein are held and claimed by the owner for the valuable minerals contained therein and the millsites for uses related to the mining claims.

DATED this 18th day of August, 2014.


John C. Lacy

Sworn and subscribed before me this 18th day of August, 2014, by John C. Lacy, agent.





Notary Public

EXHIBIT A

The following unpatented mining claims and millsites are situated in the Pioneer and Globe Mining Districts, Gila and Pinal Counties, Arizona, the names of which and the place of record of the location notices thereof in the official records of the respective counties and the Arizona State Office of the Bureau of Land Management, are as follows:

GROUP III: (Unpatented mining claims situated in Sections 25, 26, 35 and 36, Township 1 North, Range 13 East, G&SR Mer.)

<u>Claim Name</u>	<u>Date Located</u>	<u>Date Recorded</u>	<u>County Records Docket Page</u>	<u>Date Filed BLM</u>	<u>BLM A MC No.</u>
Gila County:					
Grizzly #1	7/18/89	7/24/89	774 120	9/1/89	298647
Amended		11/22/89	785 119	12/13/89	
Grizzly #2	7/18/89	7/24/89	774 123	9/1/89	298648
Amended		11/22/89	785 119	12/13/89	
Grizzly #3	7/18/89	7/24/89	774 126	9/1/89	298649
Amended		11/22/89	785 119	12/13/89	
Grizzly #4	7/18/89	7/24/89	774 129	9/1/89	298650
Amended		11/22/89	785 119	12/13/89	
Pinal County:					
		8/22/89	1625 631	9/1/89	
		11/22/89	1642 209	12/13/89	
Gila County:					
Grizzly #5	7/18/89	7/24/89	774 132	9/1/89	298651
Amended		11/22/89	785 119	12/13/89	
Pinal County:					
		8/22/89	1625 634	9/1/89	
		11/22/89	1642 209	12/13/89	
Gila County:					
Grizzly #6	7/18/89	7/24/89	774 135	9/1/89	298652
Amended		11/22/89	785 119	12/13/89	
Grizzly #7	7/18/89	7/24/89	774 138	9/1/89	298653
Amended		11/22/89	785 119	12/13/89	
Grizzly #8	7/18/89	7/24/89	774 141	9/1/89	298654
Amended		11/22/89	785 119	12/13/89	
Grizzly #9	7/18/89	7/24/89	774 144	9/1/89	298655
Amended		11/22/89	785 119	12/13/89	
Grizzly #10	7/18/89	7/24/89	774 147	9/1/89	298656
Amended		11/22/89	785 119	12/13/89	
Grizzly #11	7/18/89	7/24/89	774 150	9/1/89	298657
Amended		11/22/89	785 119	12/13/89	
Grizzly #12	7/18/89	7/24/89	774 153	9/1/89	298658
Amended		11/22/89	785 119	12/13/89	

BUREAU OF LAND MANAGEMENT
 PHOENIX, ARIZONA
 MAR 20 9 22 AM '89

<u>Claim Name</u>	<u>Date Located</u>	<u>Date Recorded</u>	<u>County Records Docket</u>	<u>Page</u>	<u>Date Filed BLM</u>	<u>BLM A MC No.</u>
	7/18/89	8/22/89	Pinal County:		9/1/89	
		11/22/89	1625	637	12/13/89	
			1642	209		
			Gila County:			
Grizzly #13	7/18/89	7/24/89	774	156	9/1/89	298659
Amended		11/22/89	785	119	12/13/89	
Grizzly #14	7/18/89	7/24/89	774	159	9/1/89	<u>298660</u>
Amended		11/22/89	785	119	12/13/89	

GROUP IV: (Unpatented mining claims situated in Sections 26, 27, 34, 35 and 36, Township 1 North, Range 13 East; G&SR Mer.)

<u>Claim Name</u>	<u>Loc. Date</u>	<u>County</u>	<u>Original Recordation Book</u>	<u>Page</u>	<u>Amended Recordation Book</u>	<u>Page</u>	<u>BLM A MC Serial #</u>
Tip Top	3/2/29	Pinal	45	142	648	830	52265
Tip Top #1	8/1/30	Pinal	46	275			52266
Tip Top 2	3/2/29	Pinal	45	144	648	831	52267
Tip Top 3	3/10/29	Pinal	45	145	648	832	52268
Tip Top #4	8/1/30	Pinal	46	301			52269
Eder #10	4/21/69	Pinal	569	819			52270
Eder #11	4/21/69	Pinal	569	820			52271
Eder #12	4/21/69	Pinal	569	821			52272
Eder 14	9/27/71	Pinal	645	51			52274
		Gila	308	309			
Eder 15	9/27/71	Pinal	645	52			52275
		Gila	308	310			
Eder 16	9/27/71	Pinal	645	53	721	95	52276
		Gila	308	311	348	10	
Eder 17	9/27/71	Pinal	645	54	721	96	52277
		Gila	308	312	348	9	
Eder 18	9/27/71	Pinal	710	228			52278
		Gila	308	313			
Eder 19	9/27/71	Pinal	710	229	721	715	52279
		Gila	308	314	348	275	
Eder 22	9/27/71	Pinal	645	56			52280
		Gila	308	317			
Eder #23	1/4/73	Pinal	691	416			52281
Eder 27	9/11/73	Pinal	720	440			52282
Eder 34	6/14/73	Pinal	710	926			52285
Eder 35	6/14/73	Pinal	710	927			52286
Exhibit A				2			

PINAL COUNTY, ARIZONA

2019
 AUG 20
 A
 2019
 52286

<u>Claim Name</u>	<u>Loc. Date</u>	<u>County</u>	<u>Original Recordation</u>		<u>Amended Recordation</u>		<u>BLM A MC Serial #</u>
			<u>Book</u>	<u>Page</u>	<u>Book</u>	<u>Page</u>	
Eder 36	6/14/73	Pinal	710	928			52287
Eder 39	6/13/73	Pinal	710	931			52289
Eder 40	6/14/73	Pinal	710	932			52290
Eder 43	6/13/73	Pinal	710	935			52292
Eder 44	6/14/73	Pinal	710	936			52293
Eder 45	6/13/73	Pinal	710	937			52294
Eder 46	6/13/73	Pinal	710	938			52295
Eder 47	6/13/73	Pinal	710	939			52296
Eder 48	6/13/73	Pinal	710	940	721	97	52297
Eder 49	6/12/73	Pinal	710	941			52298
Eder 50	6/12/73	Pinal	710	942			52299
Eder 51	6/12/73	Pinal	710	943			52300
Eder 52	6/12/73	Pinal	710	944			52301
Eder 53	6/12/73	Pinal	710	945			52302
Eder 54	6/13/73	Pinal	710	946			52303
		Gila	341	802			
Eder 55	6/13/73	Pinal	710	947			52304
		Gila	341	803			
Eder 56	6/13/73	Pinal	710	948			52305
		Gila	341	804			
Eder 57	6/12/73	Pinal	710	949	721	98	52306
		Gila	341	805	348	8	
Eder 59	6/14/73	Pinal	710	951			52307
		Gila	341	807			
Eder 62	9/7/73	Pinal	721	716			52308
Eder 63	9/7/73	Pinal	721	717			52309
		Gila	348	276			
Eder 64	9/7/73	Pinal	721	718			52310
		Gila	348	277			
Eder 65	9/7/73	Pinal	721	719			52311
		Gila	348	278			
Eder 66	9/7/73	Pinal	721	720			52312
		Gila	348	279			
Eder 67	9/7/73	Pinal	721	721			52313
		Gila	348	280			
Eder 68	9/7/73	Pinal	721	722			52314
		Gila	348	281			
Eder 69	9/7/73	Pinal	721	723			52315
		Gila	348	282			
Eder 70	9/24/73	Gila	348	283			52316
Eder 71	11/24/87	Gila	726	416			279919
Eder 72	11/24/87	Gila	726	419			279920
Exhibit A			3				

PHOENIX, ARIZONA
 BLM AZ STATE OFFICE
 RECEIVED
 AUG 20 9 28 AM '87

<u>Claim Name</u>	<u>Loc. Date</u>	<u>County</u>	<u>Original Recordation</u>		<u>Amended Recordation</u>		<u>BLM A MC Serial #</u>
			<u>Book</u>	<u>Page</u>	<u>Book</u>	<u>Page</u>	
Eder 73	11/24/87	Gila	726	422			279921
		Pinal	1497	441			
Eder 74	11/24/87	Pinal	1497	443			279922
Eder 75	11/24/87	Pinal	1497	445			279923
Eder 76	11/24/87	Pinal	1497	447			279924
Ghost 16	12/29/66	Pinal	497	450			52317
Ghost 27	3/10/64	Pinal	387	137			52318
Ghost 28	5/18/64	Pinal	387	138			52319
Ghost 29	3/10/64	Pinal	387	139			52320
Ghost 30	5/18/64	Pinal	387	140			52321
Ghost 31	3/10/64	Pinal	387	141			52322
Ghost 32	12/29/66	Pinal	497	451			52323
Ghost 38	12/29/66	Pinal	497	452			52326
Ghost 40	12/29/66	Pinal	497	453			52327
Ghost 42	12/29/66	Pinal	497	454			52328
Ghost 48	12/29/66	Pinal	497	455			52329
Ghost 50	12/29/66	Pinal	497	456			52330
Ghost 61	3/12/64	Pinal	387	165			52331
Ghost 62	3/12/64	Pinal	387	166			52332
Ghost 63	3/12/64	Pinal	387	167			52333
Ghost 66	3/12/64	Pinal	387	170			52336
Ghost 90	12/29/66	Pinal	497	457			52337
Ghost 93	3/16/64	Pinal	387	194			52340
Ghost 95	3/16/64	Pinal	387	195			52342
Ghost 97	3/16/64	Pinal	387	196			52344
Ghost 99	3/16/64	Pinal	387	197			52346
Ghost 131	9/23/65	Pinal	429	515			52365
Ghost 132	9/23/65	Pinal	429	516			52366
Ghost 133	9/23/65	Pinal	429	517			52367
Ghost 134	9/23/65	Pinal	429	518			52368
Ghost 135	9/23/65	Pinal	429	519			52369
Ghost 136	9/23/65	Pinal	429	520			52370
Ghost 137	9/23/65	Pinal	429	521			52371
Ghost 140	4/15/64	Pinal	387	209			52372
Ghost 141	4/15/64	Pinal	387	210			52373
Ghost 142	4/15/64	Pinal	387	211			52374
Ghost 143	4/15/64	Pinal	387	212			52375
Ghost 144	4/15/64	Pinal	387	213			52376
Rim Rock #5	8/1/30	Pinal	46	304	721	93	52382
Annex #5	8/1/30	Pinal	46	305	721	92	52383
Cap 130	7/24/30	Pinal	46	311			52386
Exhibit A			4				

PHOENIX, ARIZONA
 BLM
 AZ
 52331-52342
 52332-52342
 52333-52342
 52336-52342
 52337-52342
 52340-52342
 52342-52342

<u>Claim Name</u>	<u>Loc. Date</u>	<u>County</u>	<u>Original Recordation</u>		<u>Amended Recordation</u>		<u>BLM A MC</u>
			<u>Book</u>	<u>Page</u>	<u>Book</u>	<u>Page</u>	<u>Serial #</u>
Cap 131	7/25/30	Pinal	46	311			52387
"Moon Rise"	2/15/1899	Gila	6	401			52388
Promoter	11/14/29	Gila	44	5	348	7	52389
Stars and Stripes	1/1/02	Gila	7	466	308	307	52390
Providence	7/1/28	Gila	40	444	309	649	52391

GROUP V: (Unpatented mining claims situated in Sections 4, 5, 6, 7, Township 1 South, Range 14 East; Sections 1, 2, 11, 12, Township 1 South, Range 13 East; Section 31, Township 1 North, Range 14 East; and Sections 14, 15, 22, 23, 25, 26, 27, Township 1 North, Range 13 East, G&SR Mer.)

<u>Claim Name</u>	<u>Date</u>	<u>Date</u>	<u>Cty</u>	<u>Cty Record</u>		<u>Date</u>	<u>BLM A MC</u>
	<u>Located</u>	<u>Recorded</u>		<u>Dkt</u>	<u>Page</u>	<u>Filed BLM</u>	
Kelly #1	1/26/92	3/12/92	Gila	860	997	4/16/92	320760
Kelly #2	1/26/92	3/12/92	Gila	860	1000	4/16/92	320761
Kelly #3	1/26/92	3/12/92	Gila	861	01	4/16/92	320762
Kelly #4	1/26/92	3/12/92	Gila	861	04	4/16/92	320763
Kelly #5	1/26/92	3/12/92	Gila	861	07	4/16/92	320764
Kelly #6	1/28/92	3/12/92	Gila	861	10	4/16/92	320765
Kelly #7	1/26/92	3/12/92	Gila	861	13	4/16/92	320766
Kelly #8	1/28/92	3/12/92	Gila	861	16	4/16/92	320767
Kelly #9	1/26/92	3/12/92	Gila	861	19	4/16/92	320768
Kelly #10	1/28/92	3/12/92	Gila	861	22	4/16/92	320769
Kelly #11	1/26/92	3/12/92	Gila	861	25	4/16/92	320770
Kelly #12	1/28/92	3/12/92	Gila	861	28	4/16/92	320771
Kelly #13	1/26/92	3/12/92	Gila	861	31	4/16/92	320772
Kelly #14	1/28/92	3/12/92	Gila	861	34	4/16/92	320773
Kelly #15	1/28/92	3/12/92	Gila	861	37	4/16/92	320774
Kelly #16	1/28/92	3/12/92	Gila	861	40	4/16/92	320775
Kelly #17	1/28/92	3/12/92	Gila	861	43	4/16/92	320776
Kelly #18	1/28/92	3/12/92	Gila	861	46	4/16/92	320777
Kelly #19	1/28/92	3/12/92	Gila	861	49	4/16/92	320778
Kelly #20	1/26/92	3/12/92	Gila	861	52	4/16/92	320779
Kelly #21	1/27/92	3/12/92	Gila	861	55	4/16/92	320780
Kelly #22	1/27/92	3/12/92	Gila	861	58	4/16/92	320781
Kelly #23	1/27/92	3/12/92	Gila	861	61	4/16/92	320782
Kelly #24	1/27/92	3/12/92	Gila	861	64	4/16/92	320783
Kelly #25	1/27/92	3/12/92	Gila	861	67	4/16/92	320784
Kelly #26	1/27/92	3/12/92	Gila	861	70	4/16/92	320785
Kelly #27	1/29/92	3/12/92	Gila	861	73	4/16/92	320786

BLM AZ STATE OFFICE

<u>Claim Name</u>	<u>Date Located</u>	<u>Date Recorded</u>	<u>Cty</u>	<u>Cty Record Dkt</u>	<u>Page</u>	<u>Date Filed BLM</u>	<u>BLM A MC Serial No.</u>
Kelly #28	1/29/92	3/12/92	Pinal	1809	641		
			Gila	861	76	4/16/92	320787
Kelly #29	1/29/92	3/12/92	Pinal	1809	643		
			Gila	861	79	4/16/92	320788
Kelly #30	1/29/92	3/12/92	Pinal	1809	645		
			Gila	861	82	4/16/92	320789
Kelly #31-A	7/11/92	8/06/92	Gila	877	747	8/27/92	324206
		8/13/92	Pinal	1845	922		
Kelly #32	1/29/92	3/12/92	Gila	861	88	4/16/92	320791
Kelly #33	1/29/92	3/12/92	Pinal	1809	649	4/16/92	320792
Kelly #34	1/29/92	3/12/92	Gila	861	91	4/16/92	320793
			Pinal	1809	651		
Kelly #35	1/29/92	3/12/92	Pinal	1809	653	4/16/92	320794
Kelly #36	1/29/92	3/12/92	Gila	861	94	4/16/92	320795
			Pinal	1809	655		
Kelly #37	1/28/92	3/12/92	Pinal	1809	657	4/16/92	320796
Kelly #38	1/28/92	3/12/92	Gila	861	97	4/16/92	320797
	1/29/92	3/12/92	Pinal	1809	659		
Kelly #39	1/28/92	3/12/92	Pinal	1809	661	4/16/92	320798
Kelly #40	1/31/92	3/12/92	Pinal	1809	663	4/16/92	320799
Kelly #53	1/30/92	3/12/92	Pinal	1809	671	4/16/92	320803
Kelly #57	1/30/92	3/12/92	Pinal	1809	673	4/16/92	320804
Kelly #58	1/30/92	3/12/92	Pinal	1809	675	4/16/92	320805
Kelly #59	1/30/92	3/12/92	Pinal	1809	677	4/16/92	320806
Kelly #60	1/30/92	3/12/92	Pinal	1809	679	4/16/92	320807
Kelly #66	1/30/92	3/12/92	Pinal	1809	691	4/16/92	320813
Kelly #67	1/30/92	3/12/92	Pinal	1809	693	4/16/92	320814
Kelly #68	1/30/92	3/12/92	Pinal	1809	695	4/16/92	320815
Kelly #71	1/30/92	3/12/92	Pinal	1809	697	4/16/92	320816
Kelly #72	1/30/92	3/12/92	Pinal	1809	699	4/16/92	320817
Kelly #73	1/30/92	3/12/92	Pinal	1809	701	4/16/92	320818
Kelly #83	2/01/92	3/12/92	Pinal	1809	721	4/16/92	320828
Kelly #84	2/01/92	3/12/92	Pinal	1809	723	4/16/92	320829
Kelly #86	2/01/92	3/12/92	Pinal	1809	727	4/16/92	320831
Kelly #87	2/01/92	3/12/92	Pinal	1809	729	4/16/92	320832
Kelly #89	2/01/92	3/12/92	Pinal	1809	733	4/16/92	320834
Kelly #90	2/01/92	3/12/92	Pinal	1809	735	4/16/92	320835
Kelly #91	2/02/92	3/12/92	Pinal	1809	737	4/16/92	320836
Kelly #92	2/02/92	3/12/92	Gila	861	100	4/16/92	320837
			Pinal	1809	739		
Kelly #93	2/02/92	3/12/92	Gila	861	103	4/16/92	320838
			Pinal	1809	741		

2014 AUG 20
 BLM AZ STATE OFFICE

Exhibit A

<u>Claim Name</u>	<u>Date Located</u>	<u>Date Recorded</u>	<u>Cty</u>	<u>Cty Record Dkt</u>	<u>Page</u>	<u>Date Filed BLM</u>	<u>BLM A MC Serial No.</u>
Kelly #94	2/02/92	3/12/92	Gila	861	106	4/16/92	320839
Kelly #95	2/02/92	3/12/92	Gila	861	109	4/16/92	320840
			Pinal	1809	743		
Kelly #96	2/02/92	3/12/92	Gila	861	112	4/16/92	320841
			Pinal	1809	745		
Kelly #97	2/02/92	3/12/92	Gila	861	115	4/16/92	320842
Kelly #98	2/02/92	3/12/92	Gila	861	118	4/16/92	320843
Kelly #99	2/02/92	3/12/92	Gila	861	121	4/16/92	320844
Kelly #100	2/04/92	3/12/92	Gila	861	124	4/16/92	320845
Kelly #101	10/31/92	12/14/92	Gila	892	489	1/19/93	325818
Kelly #103	10/31/92	12/14/92	Gila	892	495	1/19/93	325820
Kelly #104	10/31/92	12/14/92	Gila	892	498	1/19/93	325821
Kelly #105	10/31/92	12/14/92	Gila	892	501	1/19/93	325822
Kelly #106	10/31/92	12/14/92	Gila	892	504	1/19/93	325823
Kelly #107	10/31/92	12/14/92	Gila	892	507	1/19/93	325824
Kelly #112	10/31/92	12/14/92	Gila	892	522	1/19/93	325829
Kelly #113	10/31/92	12/14/92	Gila	892	525	1/19/93	325830
Kelly #114	10/31/92	12/14/92	Gila	892	528	1/19/93	325831
Kelly #115	10/31/92	12/14/92	Gila	892	531	1/19/93	325832
Kelly #120	11/9/92	12/14/92	Gila	892	546	1/19/93	325837
Kelly #121	11/9/92	12/14/92	Gila	892	549	1/19/93	325838
Kelly #122	11/9/92	12/14/92	Gila	892	552	1/19/93	325839
Kelly #123	11/9/92	12/14/92	Gila	892	555	1/19/93	325840
Kelly #124	11/9/92	12/14/92	Gila	892	558	1/19/93	325841
Kelly #125	11/8/92	12/14/92	Gila	892	561	1/19/93	325842
Kelly #126	11/8/92	12/14/92	Gila	892	564	1/19/93	325843
Kelly #127	11/8/92	12/14/92	Gila	892	567	1/19/93	325844
Kelly #128	11/8/92	12/14/92	Gila	892	570	1/19/93	325845
			Pinal	1874	047		
Kelly #129	11/8/92	12/14/92	Gila	892	573	1/19/93	325846
Kelly #130	11/8/92	12/14/92	Gila	892	576	1/19/93	325847
Kelly #131	11/8/92	12/14/92	Gila	892	579	1/19/93	325848
Kelly #132	11/7/92	12/14/92	Gila	892	582	1/19/93	325849
			Pinal	1874	049		
Kelly #133	11/7/92	12/14/92	Gila	892	585	1/19/93	325850
Kelly #134	11/7/92	12/14/92	Gila	892	588	1/19/93	325851
Kelly #135	11/7/92	12/14/92	Gila	892	591	1/19/93	325852
Kelly #136	11/7/92	12/14/92	Gila	892	594	1/19/93	325853
			Pinal	1874	051		
Kelly #137	11/7/92	12/14/92	Gila	892	597	1/19/93	325854
			Pinal	1874	053		
Kelly #138	11/7/92	12/14/92	Gila	892	600	1/19/93	325855

BLM A STATE OFFICE

<u>Claim Name</u>	<u>Date Located</u>	<u>Date Recorded</u>	<u>Cty</u>	<u>Cty Record Dkt</u>	<u>Page</u>	<u>Date Filed BLM</u>	<u>BLM A MC Serial No.</u>
Kelly #139	11/7/92	12/14/92	Gila	892	601	1/19/93	325856
Kelly #140	11/7/92	12/14/92	Gila	892	604	1/19/93	325857
Kelly #141	11/7/92	12/14/92	Gila	892	607	1/19/93	325858
Kelly #142	11/7/92	12/14/92	Gila	892	610	1/19/93	325859
Kelly #143	11/7/92	12/14/92	Gila	892	613	1/19/93	325860
Kelly #144	11/7/92	12/14/92	Gila	892	616	1/19/93	325861
Kelly #145	11/7/92	12/14/92	Gila	892	619	1/19/93	325862
Kelly #146	11/7/92	12/14/92	Gila	892	622	1/19/93	325863
Kelly #147	11/7/92	12/14/92	Gila	892	625	1/19/93	325864
Kelly #148	11/6/92	12/14/92	Gila	892	628	1/19/93	325865
Kelly #149	11/6/92	12/14/92	Gila	892	631	1/19/93	325866
Kelly #150	11/6/92	12/14/92	Gila	892	634	1/19/93	325867
Kelly #151	7/30/93	8/23/93	Gila	93-635862		8/23/93	327254
Kelly #152	7/30/93	8/23/93	Gila	93-635863		8/23/93	327255
Kelly #153	7/30/93	8/23/93	Gila	93-635864		8/23/93	327256
			Pinal	1936	617		
Kelly #154	7/30/93	8/23/93	Gila	93-635865		8/23/93	327257
			Pinal	1936	619		
Kelly #155	7/30/93	8/23/93	Gila	93-635866		8/23/93	327258
			Pinal	1936	621		
Kelly #157	7/30/93	8/23/93	Pinal	1936	625	8/23/93	327260
Kelly #158	7/30/93	8/23/93	Gila	93-635861		8/23/93	327261
			Pinal	1936	627		
Kelly #159	7/30/93	8/23/93	Pinal	1936	629	8/23/93	327262
Kelly #160	7/30/93	8/23/93	Pinal	1936	631	8/23/93	327263
Kelly #161	7/30/93	8/23/93	Pinal	1936	633	8/23/93	327264
Kelly #162	7/30/93	8/23/93	Pinal	1936	635	8/23/93	327265
Kelly #163	7/30/93	8/23/93	Pinal	1936	637	8/23/93	327266

GROUP VI: (Unpatented mining claims situated in Section 36, Township 1 North, Range 13 East; Section 31, Township 1 North, Range 14 East; Section 1, Township 1 South, Range 13 East; and Section 6, Township 1 South, Range 14 East, G&SR Mer.)

<u>Claim Name</u>	<u>Recorded Book/Docket Page</u>		<u>BLM A MC Serial No.</u>
Lizard No. 27 (W½)	47	348	28018
Rejected No. 1	31	415	28020
Rejected No. 2	31	416	28019
Amended	52	374	
Rejected No. 3	53	184	28016
Rejected No. 4	493	569	97634
Exhibit A			

BUREAU OF LAND MANAGEMENT
 PHOENIX, ARIZONA
 200 AUG 20 A 9:29

<u>Claim Name</u>	<u>Recorded Book/Docket</u>	<u>Page</u>	<u>BLM A MC Serial No.</u>
Rejected No. 5	493	571	97635
Rejected No. 6	493	573	97636
Rejected No. 7	493	575	97637
Rejected No. 8	493	577	97638
Rejected No. 9	493	579	97639
Rejected No. 10	493	581	97640
Rejected No. 11	493	583	97641
Rejected No. 12	493	585	97642
Rejected No. 13	493	587	97643

PHOENIX, ARIZONA

2014 AUG 20 A 9:29

BLM AZ STATE OFFICE

GROUP VII: (Unpatented mining claims situated in Section 36, Township 1 North, Range 13 East, Gila County, G&SR Mer.)

<u>Claim Name</u>	<u>Location Date</u>	<u>Recorded Book</u>	<u>Page</u>	<u>BLM A MC Serial No.</u>
Overside	9/1/39	48	70	27989
Amended	6/17/59	102	43	
Amended	5/23/93	909	127	
Crown Point Ext. No. 1	6/17/59	102	37	27990
Amended	5/23/93	909	131	
Crown Point Ext. No. 2	6/17/59	102	38	27991
Amended	5/23/93	909	133	
Old Abe	9/1/39	48	70	27992
Amended	6/17/59	102	39	
Amended	5/23/93	909	124	
Old Abe No. 1	10/1/39	48	82	27993
Amended	6/17/59	102	41	
Amended	5/23/93	909	129	

GROUP VIII: (Unpatented mining claims situated in Section 36, Township 1 North, Range 13 East, G&SR Mer., Gila County)

<u>Claim Name</u>	<u>Location Date</u>	<u>Cty Record Book</u>	<u>Page</u>	<u>BLM A MC Serial No.</u>
Brewery	3/12/1892	4	145	39932
Amended	5/23/93	909	116	
Clipper	1/20/1906	1	286	39933
Amended	5/23/93	909	118	
Old Abe	9/1/39	48	70	39934
Amended	5/23/93	909	124	
Exhibit A			9	

<u>Claim Name</u>	<u>Location Date</u>	<u>Cty Record Book</u>	<u>Page</u>	<u>BLM A MC Serial No.</u>
Thomas Jefferson	9/1/39	48	71	39935
Amended	5/23/93	909	120	
Blue Jay Fraction	11/21/42	48	357	39936
Amended	5/23/93	909	122	
Vat	11/25/59	112	344	39937

GROUP IX: (Unpatented mining claims situated in Section 36, Township 1 North, Range 13 East, G&SR Mer., Gila County)

<u>Claim Name</u>	<u>Location Date</u>	<u>Cty Record Book</u>	<u>Page</u>	<u>BLM A MC Serial No.</u>
Lost Knife #1	5/23/59	100	416	39938
Amended	3/17/68	230	418	
Lost Knife #2	10/28/59	108	133	39939
Amended	3/17/68	230	415	
Manganese Cap	5/06/65	176	507	39940
Amended	3/17/68	230	419	
Galena	5/06/65	176	508	39941
Amended	3/17/68	230	416	
Dew	6/1/68	237	635	39942
Lad	6/1/68	237	636	39943

GROUP X: (Unpatented millsites situated in Section 23 and 26, Township 1 North, Range 13 East, G&SR Mer., Gila County)

<u>Claim Name</u>	<u>Date Located</u>	<u>Date Recorded</u>	<u>Cty Record Dkt</u>	<u>Page</u>	<u>Date Filed BLM</u>	<u>BLM A MC Serial No.</u>
Sick-A-More #1	6/16/93	8/23/93	93-635858		8/23/93	327251
Sick-A-More #2	6/16/93	8/23/93	93-635859		8/23/93	327252
Sick-A-More #3	6/16/93	8/23/93	93-635860		8/23/93	327253

RECEIVED
 BLM AZ STATE OFFICE
 PHOENIX, ARIZONA
 AUG 20 A 9:29

GROUP XI: (Unpatented millsites situated in Sections 25, 26, 35 and 36, Township 1 North, Range 13 East; Section 31, Township 1 North, Range 14 East, Sections 1, 12, Township 1 South, Range 13 East; and Section 6, Township 1 South, Range 14 East, G&SR Mer., Gila and Pinal Counties)

<u>Claim Name</u>	<u>Date Located</u>	<u>Date Recorded</u>	<u>Cty</u>	<u>Cty Record Dkt</u>	<u>Page</u>	<u>Date Filed BLM</u>	<u>BLM A MC Serial No.</u>
Kosher #1	09/12/96	12/04/96	Gila	96-019602		12/03/96	342296
Kosher #2	09/12/96	12/04/96	Gila	96-019603		12/03/96	342297
Kosher #3	09/12/96	12/04/96	Gila	96-019604		12/03/96	342298
Kosher #4	09/12/96	12/04/96	Gila	96-019605		12/03/96	342299
Kosher #5	09/12/96	12/04/96	Gila	96-019606		12/03/96	342300
Kosher #6	09/12/96	12/04/96	Gila	96-019607		12/03/96	342301
Kosher #7	09/12/96	12/04/96	Gila	96-019608		12/03/96	342302
Kosher #8	09/12/96	12/04/96	Gila	96-019609		12/03/96	342303
Kosher #9	09/12/96	12/04/96	Gila	96-019610		12/03/96	342304
Kosher #10	09/12/96	12/04/96	Gila	96-019611		12/03/96	342305
Kosher #11	09/12/96	12/04/96	Gila	96-019612		12/03/96	342306
Kosher #12	09/12/96	12/04/96	Gila	96-019613		12/03/96	342307
Kosher #13	09/12/96	12/04/96	Gila	96-019614		12/03/96	342308
Kosher #14	09/12/96	12/04/96	Gila	96-019615		12/03/96	342309
Kosher #15	09/12/96	12/04/96	Gila	96-019616		12/03/96	342310
Kosher #16	09/12/96	12/04/96	Gila	96-019617		12/03/96	342311
Kosher #17	09/12/96	12/04/96	Gila	96-019618		12/03/96	342312
Kosher #18	09/12/96	12/04/96	Gila	96-019619		12/03/96	342313
Kosher #19	09/12/96	12/04/96	Gila	96-019620		12/03/96	342314
Kosher #20	09/12/96	12/04/96	Gila	96-019621		12/03/96	342315
Kosher #21	09/12/96	12/04/96	Gila	96-019622		12/03/96	342316
Kosher #22	09/12/96	12/04/96	Gila	96-019623		12/03/96	342317
Kosher #23	09/12/96	12/04/96	Gila	96-019624		12/03/96	342318
Kosher #23	09/12/96	12/04/96	Pinal	1996-040016		12/03/96	
Kosher #24	09/12/96	12/04/96	Gila	96-019625		12/03/96	342319
Kosher #25	09/12/96	12/04/96	Gila	96-019626		12/03/96	342320
Kosher #26	09/12/96	12/04/96	Gila	96-019627		12/03/96	342321
Kosher #27	09/12/96	12/04/96	Gila	96-019628		12/03/96	342322
Kosher #28	09/12/96	12/04/96	Gila	96-019629		12/03/96	342323
Kosher #29	09/12/96	12/04/96	Gila	96-019630		12/03/96	342324
Kosher #30	09/12/96	12/04/96	Gila	96-019631		12/03/96	342325
Kosher #31	09/12/96	12/04/96	Gila	96-019632		12/03/96	342326
Kosher #32	09/12/96	12/04/96	Pinal	1996-040017		12/03/96	342327
Kosher #33	09/12/96	12/04/96	Gila	96-019633		12/03/96	342328
Kosher #33	09/12/96	12/04/96	Pinal	1996-040018		12/03/96	
Kosher #34	09/12/96	12/04/96	Gila	96-019634		12/03/96	342329
Kosher #34	09/12/96	12/04/96	Pinal	1996-040019		12/03/96	

BLM / STATE OFFICE

Exhibit A

<u>Claim Name</u>	<u>Date Located</u>	<u>Date Recorded</u>	<u>Cty</u>	<u>Cty Record Dkt</u>	<u>Page</u>	<u>Date Filed BLM</u>	<u>BLM A MC Serial No.</u>
Kosher #35	09/12/96	12/04/96	Gila	96-019635		12/03/96	342330
Kosher #36	09/12/96	12/04/96	Gila	96-019636		12/03/96	342331
Kosher #37	09/12/96	12/04/96	Gila	96-019637		12/03/96	342332
Kosher #38	09/12/96	12/04/96	Gila	96-019638		12/03/96	342333
Kosher #39	09/12/96	12/04/96	Gila	96-019639		12/03/96	342334
Kosher #40	09/12/96	12/04/96	Gila	96-019640		12/03/96	342335
Kosher #41	09/12/96	12/04/96	Gila	96-019641		12/03/96	342336
Kosher #42	09/12/96	12/04/96	Gila	96-019642		12/03/96	342337
Kosher #43	09/12/96	12/04/96	Gila	96-019643		12/03/96	342338
Kosher #44	09/12/96	12/04/96	Pinal	1996-040020		12/03/96	342339
Kosher #45	09/12/96	12/04/96	Pinal	1996-040021		12/03/96	342340
Kosher #46	09/12/96	12/04/96	Pinal	1996-040022		12/03/96	342341
Kosher #46	09/12/96	12/04/96	Gila	96-019644		12/03/96	
Kosher #47	09/12/96	12/04/96	Pinal	1996-040023		12/03/96	342342
Kosher #47	09/12/96	12/04/96	Gila	96-019645		12/03/96	
Kosher #48	09/12/96	12/04/96	Gila	96-019646		12/03/96	342343
Kosher #49	09/12/96	12/04/96	Gila	96-019647		12/03/96	342344
Kosher #50	09/12/96	12/04/96	Gila	96-019648		12/03/96	342345
Kosher #51	09/12/96	12/04/96	Gila	96-019649		12/03/96	342346
Kosher #52	09/12/96	12/04/96	Gila	96-019650		12/03/96	342347
Kosher #53	09/12/96	12/04/96	Gila	96-019651		12/03/96	342348
Kosher #54	09/12/96	12/04/96	Gila	96-019652		12/03/96	342349
Kosher #55	09/12/96	12/04/96	Gila	96-019653		12/03/96	342350
Kosher #56	09/12/96	12/04/96	Gila	96-019654		12/03/96	342351
Kosher #57	09/12/96	12/04/96	Pinal	1996-040024		12/03/96	342352
Kosher #58	09/12/96	12/04/96	Pinal	1996-040025		12/03/96	342353
Kosher #59	09/12/96	12/04/96	Pinal	1996-040026		12/03/96	342354
Kosher #60	09/12/96	12/04/96	Pinal	1996-040027		12/03/96	342355
Kosher #60	09/12/96	12/04/96	Gila	96-019655		12/03/96	
Kosher #61	09/12/96	12/04/96	Pinal	1996-040028		12/03/96	342356
Kosher #61	09/12/96	12/04/96	Gila	96-019656		12/03/96	
Kosher #62	09/12/96	12/04/96	Gila	96-019657		12/03/96	342357
Kosher #63	09/12/96	12/04/96	Gila	96-019658		12/03/96	342358
Kosher #64	09/12/96	12/04/96	Gila	96-019659		12/03/96	342359
Kosher #65	09/12/96	12/04/96	Gila	96-019660		12/03/96	342360
Kosher #66	09/12/96	12/04/96	Gila	96-019661		12/03/96	342361
Kosher #67	09/12/96	12/04/96	Gila	96-019662		12/03/96	342362
Kosher #68	09/12/96	12/04/96	Gila	96-019663		12/03/96	342363
Kosher #69	09/12/96	12/04/96	Pinal	1996-040029		12/03/96	342364
Kosher #70	09/12/96	12/04/96	Pinal	1996-040030		12/03/96	342365
Kosher #71	09/12/96	12/04/96	Pinal	1996-040031		12/03/96	342366
Kosher #72	09/12/96	12/04/96	Pinal	1996-040032		12/03/96	342367

RECEIVED
 BLM AZ STATE OFFICE
 PINAL COUNTY, ARIZONA
 209

<u>Claim Name</u>	<u>Date Located</u>	<u>Date Recorded</u>	<u>Cty</u>	<u>Cty Record Dkt</u>	<u>Page</u>	<u>Date Filed BLM</u>	<u>BLM A MC Serial No.</u>
Kosher #73	09/12/96	12/04/96	Pinal	1996-040033		12/03/96	342368
Kosher #73	09/12/96	12/04/96	Gila	96-019664		12/03/96	
Kosher #74	09/12/96	12/04/96	Gila	96-019665		12/03/96	342369
Kosher #75	09/12/96	12/04/96	Gila	96-019666		12/03/96	342370
Kosher #76	09/12/96	12/04/96	Gila	96-019667		12/03/96	342371
Kosher #77	09/12/96	12/04/96	Gila	96-019668		12/03/96	342372
Kosher #78	09/12/96	12/04/96	Gila	96-019669		12/03/96	342373
Kosher #79	09/12/96	12/04/96	Gila	96-019670		12/03/96	342374
Kosher #80	09/12/96	12/04/96	Gila	96-019671		12/03/96	342375
Kosher #81	09/12/96	12/04/96	Pinal	1996-040034		12/03/96	342376
Kosher #82	09/12/96	12/04/96	Pinal	1996-040035		12/03/96	342377
Kosher #83	09/12/96	12/04/96	Pinal	1996-040036		12/03/96	342378
Kosher #84	09/12/96	12/04/96	Pinal	1996-040037		12/03/96	342379
Kosher #84	09/12/96	12/04/96	Gila	96-019672		12/03/96	
Kosher #85	09/12/96	12/04/96	Pinal	1996-040038		12/03/96	342380
Kosher #85	09/12/96	12/04/96	Gila	96-019673		12/03/96	
Kosher #86	09/12/96	12/04/96	Gila	96-019674		12/03/96	342381
Kosher #87	09/12/96	12/04/96	Gila	96-019675		12/03/96	342382
Kosher #88	09/12/96	12/04/96	Gila	96-019676		12/03/96	342383
Kosher #89	09/12/96	12/04/96	Gila	96-019677		12/03/96	342384
Kosher #90	09/12/96	12/04/96	Gila	96-019678		12/03/96	342385
Kosher #91	09/12/96	12/04/96	Gila	96-019679		12/03/96	342386
Kosher #92	09/12/96	12/04/96	Gila	96-019680		12/03/96	342387
Kosher #93	09/13/96	12/04/96	Pinal	1996-040039		12/03/96	342388
Kosher #94	09/13/96	12/04/96	Pinal	1996-040040		12/03/96	342389
Kosher #95	09/13/96	12/04/96	Pinal	1996-040041		12/03/96	342390
Kosher #96	09/13/96	12/04/96	Pinal	1996-040042		12/03/96	342391
Kosher #97	09/13/96	12/04/96	Pinal	1996-040043		12/03/96	342392
Kosher #97	09/13/96	12/04/96	Gila	96-019681		12/03/96	
Kosher #98	09/13/96	12/04/96	Pinal	1996-040044		12/03/96	342393
Kosher #98	09/13/96	12/04/96	Gila	96-019682		12/03/96	
Kosher #99	09/13/96	12/04/96	Gila	96-019683		12/03/96	342394
Kosher #100	09/13/96	12/04/96	Gila	96-019684		12/03/96	342395
Kosher #101	09/13/96	12/04/96	Gila	96-019685		12/03/96	342396
Kosher #102	09/13/96	12/04/96	Gila	96-019686		12/03/96	342397
Kosher #103	09/13/96	12/04/96	Gila	96-019687		12/03/96	342398
Kosher #104	09/13/96	12/04/96	Gila	96-019688		12/03/96	342399
Kosher #105	09/13/96	12/04/96	Gila	96-019689		12/03/96	342400
Kosher #106	09/13/96	12/04/96	Gila	96-019690		12/03/96	342401
Kosher #107	09/13/96	12/04/96	Pinal	1996-040045		12/03/96	342402
Kosher #108	09/13/96	12/04/96	Pinal	1996-040046		12/03/96	342403
Kosher #109	09/13/96	12/04/96	Pinal	1996-040047		12/03/96	342404

2014 AUG 20 A 9:20
 BLM AZ STATE OFFICE

<u>Claim Name</u>	<u>Date Located</u>	<u>Date Recorded</u>	<u>Cty</u>	<u>Cty Record Dkt</u>	<u>Page</u>	<u>Date Filed BLM</u>	<u>BLM A MC Serial No.</u>
Kosher #110	09/13/96	12/04/96	Pinal	1996-040048		12/03/96	342405
Kosher #111	09/13/96	12/04/96	Pinal	1996-040049		12/03/96	342406
Kosher #112	09/13/96	12/04/96	Pinal	1996-040050		12/03/96	342407
Kosher #112	09/13/96	12/04/96	Gila	96-019691		12/03/96	
Kosher #113	09/13/96	12/04/96	Pinal	1996-040051		12/03/96	342408
Kosher #113	09/13/96	12/04/96	Gila	96-019692		12/03/96	
Kosher #114	09/13/96	12/04/96	Gila	96-019693		12/03/96	342409
Kosher #115	09/13/96	12/04/96	Gila	96-019694		12/03/96	342410
Kosher #116	09/13/96	12/04/96	Gila	96-019695		12/03/96	342411
Kosher #117	09/13/96	12/04/96	Gila	96-019696		12/03/96	342412
Kosher #118	09/13/96	12/04/96	Gila	96-019697		12/03/96	342413
Kosher #119	09/13/96	12/04/96	Gila	96-019698		12/03/96	342414
Kosher #120	09/13/96	12/04/96	Gila	96-019699		12/03/96	342415
Kosher #121	09/13/96	12/04/96	Gila	96-019700		12/03/96	342416
Kosher #122	09/13/96	12/04/96	Pinal	1996-040052		12/03/96	342417
Kosher #123	09/13/96	12/04/96	Pinal	1996-040053		12/03/96	342418
Kosher #124	09/13/96	12/04/96	Pinal	1996-040054		12/03/96	342419
Kosher #125	09/13/96	12/04/96	Pinal	1996-040055		12/03/96	342420
Kosher #126	09/13/96	12/04/96	Pinal	1996-040056		12/03/96	342421
Kosher #127	09/13/96	12/04/96	Pinal	1996-040057		12/03/96	342422
Kosher #127	09/13/96	12/04/96	Gila	96-019701		12/03/96	
Kosher #128	09/13/96	12/04/96	Pinal	1996-040058		12/03/96	342423
Kosher #128	09/13/96	12/04/96	Gila	96-019702		12/03/96	
Kosher #129	09/13/96	12/04/96	Gila	96-019703		12/03/96	342424
Kosher #130	09/13/96	12/04/96	Gila	96-019704		12/03/96	342425
Kosher #131	09/13/96	12/04/96	Gila	96-019705		12/03/96	342426
Kosher #132	09/13/96	12/04/96	Gila	96-019706		12/03/96	342427
Kosher #133	09/13/96	12/04/96	Gila	96-019707		12/03/96	342428
Kosher #134	09/13/96	12/04/96	Gila	96-019708		12/03/96	342429
Kosher #135	09/13/96	12/04/96	Gila	96-019709		12/03/96	342430
Kosher #136	09/13/96	12/04/96	Gila	96-019710		12/03/96	342431
Kosher #137	09/13/96	12/04/96	Gila	96-019711		12/03/96	342432
Kosher #138	09/13/96	12/04/96	Pinal	1996-040059		12/03/96	342433
Kosher #139	09/13/96	12/04/96	Pinal	1996-040060		12/03/96	342434
Kosher #140	09/13/96	12/04/96	Pinal	1996-040061		12/03/96	342435
Kosher #141	09/13/96	12/04/96	Pinal	1996-040062		12/03/96	342436
Kosher #142	09/13/96	12/04/96	Pinal	1996-040063		12/03/96	342437
Kosher #143	09/13/96	12/04/96	Pinal	1996-040064		12/03/96	342438
Kosher #144	09/13/96	12/04/96	Pinal	1996-040065		12/03/96	342439
Kosher #144	09/13/96	12/04/96	Gila	1996-019712		12/03/96	
Kosher #145	09/13/96	12/04/96	Pinal	1996-040066		12/03/96	342440
Kosher #145	09/13/96	12/04/96	Gila	1996-019713		12/03/96	

BLM AZ STATE OFFICE
342426
342427
342428
342429
342430
342431
342432
342433
342434

<u>Claim Name</u>	<u>Date Located</u>	<u>Date Recorded</u>	<u>Cty</u>	<u>Cty Record Dkt</u>	<u>Page</u>	<u>Date Filed BLM</u>	<u>BLM A MC Serial No.</u>
Kosher #146	09/13/96	12/04/96	Gila	1996-019714		12/03/96	342441
Kosher #147	09/13/96	12/04/96	Gila	1996-019715		12/03/96	342442
Kosher #148	09/13/96	12/04/96	Gila	1996-019716		12/03/96	342443
Kosher #149	09/13/96	12/04/96	Gila	1996-019717		12/03/96	342444
Kosher #150	09/13/96	12/04/96	Gila	1996-019718		12/03/96	342445
Kosher #151	09/13/96	12/04/96	Gila	1996-019719		12/03/96	342446
Kosher #152	09/13/96	12/04/96	Gila	1996-019720		12/03/96	342447
Kosher #153	09/13/96	12/04/96	Gila	1996-019721		12/03/96	342448
Kosher #154	09/13/96	12/04/96	Gila	1996-019722		12/03/96	342449
Kosher #155	09/13/96	12/04/96	Gila	1996-019723		12/03/96	342450
Kosher #156	09/13/96	12/04/96	Pinal	1996-040067		12/03/96	342451
Kosher #157	09/13/96	12/04/96	Pinal	1996-040068		12/03/96	342452
Kosher #158	09/13/96	12/04/96	Pinal	1996-040069		12/03/96	342453
Kosher #159	09/13/96	12/04/96	Pinal	1996-040070		12/03/96	342454
Kosher #160	09/13/96	12/04/96	Pinal	1996-040071		12/03/96	342455
Kosher #161	09/14/96	12/04/96	Pinal	1996-040072		12/03/96	342456
Kosher #162	09/14/96	12/04/96	Pinal	1996-040073		12/03/96	342457
Kosher #163	09/14/96	12/04/96	Pinal	1996-040074		12/03/96	342458
Kosher #163	09/14/96	12/04/96	Gila	1996-019724		12/03/96	
Kosher #164	09/14/96	12/04/96	Pinal	1996-040075		12/03/96	342459
Kosher #164	09/14/96	12/04/96	Gila	1996-019725		12/03/96	
Kosher #165	09/14/96	12/04/96	Gila	1996-019726		12/03/96	342460
Kosher #166	09/14/96	12/04/96	Gila	1996-019727		12/03/96	342461
Kosher #167	09/14/96	12/04/96	Gila	1996-019728		12/03/96	342462
Kosher #168	09/14/96	12/04/96	Gila	1996-019729		12/03/96	342463
Kosher #169	09/14/96	12/04/96	Gila	1996-019730		12/03/96	342464
Kosher #170	09/14/96	12/04/96	Gila	1996-019731		12/03/96	342465
Kosher #171	09/14/96	12/04/96	Gila	1996-019732		12/03/96	342466
Kosher #172	09/14/96	12/04/96	Gila	1996-019733		12/03/96	342467
Kosher #173	09/14/96	12/04/96	Gila	1996-019734		12/03/96	342468
Kosher #174	09/14/96	12/04/96	Pinal	1996-040076		12/03/96	342469
Kosher #175	09/14/96	12/04/96	Pinal	1996-040077		12/03/96	342470
Kosher #176	09/14/96	12/04/96	Pinal	1996-040078		12/03/96	342471
Kosher #177	09/14/96	12/04/96	Pinal	1996-040079		12/03/96	342472
Kosher #178	09/14/96	12/04/96	Pinal	1996-040080		12/03/96	342473
Kosher #179	09/14/96	12/04/96	Pinal	1996-040081		12/03/96	342474
Kosher #180	09/14/96	12/04/96	Pinal	1996-040082		12/03/96	342475
Kosher #181	09/14/96	12/04/96	Pinal	1996-040083		12/03/96	342476
Kosher #182	09/14/96	12/04/96	Pinal	1996-040084		12/03/96	342477
Kosher #182	09/14/96	12/04/96	Gila	1996-019735		12/03/96	
Kosher #183	09/14/96	12/04/96	Pinal	1996-040085		12/03/96	342478
Kosher #183	09/14/96	12/04/96	Gila	1996-019736		12/03/96	

BLM A MC SERIAL NO.

<u>Claim Name</u>	<u>Date Located</u>	<u>Date Recorded</u>	<u>Cty</u>	<u>Cty Record Dkt</u>	<u>Page</u>	<u>Date Filed BLM</u>	<u>BLM A MC Serial No.</u>
Kosher #184	09/14/96	12/04/96	Gila	1996-019737		12/03/96	342479
Kosher #185	09/14/96	12/04/96	Gila	1996-019738		12/03/96	342480
Kosher #186	09/14/96	12/04/96	Pinal	1996-040086		12/03/96	342481
Kosher #187	09/14/96	12/04/96	Pinal	1996-040087		12/03/96	342482
Kosher #188	09/14/96	12/04/96	Pinal	1996-040088		12/03/96	342483
Kosher #189	09/14/96	12/04/96	Pinal	1996-040089		12/03/96	342484
Kosher #190	09/14/96	12/04/96	Pinal	1996-040090		12/03/96	342485
Kosher #191	09/14/96	12/04/96	Pinal	1996-040091		12/03/96	342486
Kosher #192	09/14/96	12/04/96	Pinal	1996-040092		12/03/96	342487
Kosher #193	09/14/96	12/04/96	Pinal	1996-040093		12/03/96	342488
Kosher #193	09/14/96	12/04/96	Gila	1996-019739		12/03/96	
Kosher #194	09/14/96	12/04/96	Pinal	1996-040094		12/03/96	342489
Kosher #194	09/14/96	12/04/96	Gila	1996-019740		12/03/96	
Kosher #195	09/14/96	12/04/96	Gila	1996-019741		12/03/96	342490
Kosher #196	09/14/96	12/04/96	Gila	1996-019742		12/03/96	342491
Kosher #197	09/14/96	12/04/96	Pinal	1996-040095		12/03/96	342492
Kosher #198	09/14/96	12/04/96	Pinal	1996-040096		12/03/96	342493
Kosher #199	09/14/96	12/04/96	Pinal	1996-040097		12/03/96	342494
Kosher #200	09/14/96	12/04/96	Pinal	1996-040098		12/03/96	342495
Kosher #201	09/14/96	12/04/96	Pinal	1996-040099		12/03/96	342496
Kosher #202	09/14/96	12/04/96	Pinal	1996-040100		12/03/96	342497
Kosher #203	09/14/96	12/04/96	Pinal	1996-040101		12/03/96	342498
Kosher #204	09/14/96	12/04/96	Pinal	1996-040102		12/03/96	342499
Kosher #205	09/14/96	12/04/96	Pinal	1996-040103		12/03/96	342500
Kosher #205	09/14/97	12/04/96	Gila	1996-019743		12/03/96	
Kosher #206	09/14/97	12/04/96	Gila	1996-019744		12/03/96	342501
Kosher #207	09/14/96	12/04/96	Pinal	1996-040104		12/03/96	342502
Kosher #208	09/14/96	12/04/96	Pinal	1996-040105		12/03/96	342503
Kosher #209	09/14/96	12/04/96	Pinal	1996-040106		12/03/96	342504
Kosher #210	09/14/96	12/04/96	Pinal	1996-040107		12/03/96	342505
Kosher #211	09/14/96	12/04/96	Pinal	1996-040108		12/03/96	342506
Kosher #211	09/14/96	12/04/96	Gila	1996-019745		12/03/96	
Kosher #212	09/14/96	12/04/96	Gila	1996-019746		12/03/96	342507
Kosher #213	09/14/96	12/04/96	Gila	1996-019747		12/03/96	342508
Kosher #214	09/14/96	12/04/96	Gila	1996-019748		12/03/96	342509
Kosher #215	09/14/96	12/04/96	Gila	1996-019749		12/03/96	342510
Kosher #216	09/14/96	12/04/96	Gila	1996-019750		12/03/96	342511
Kosher #217	09/14/96	12/04/96	Gila	1996-019751		12/03/96	342512
Kosher #218	09/14/96	12/04/96	Gila	1996-019752		12/03/96	342513
Kosher #219	09/14/96	12/04/96	Gila	1996-019753		12/03/96	342514
Kosher #220	06/28/02	07/24/02	Pinal	2002-039180		07/25/02	356448
Kosher #221	06/28/02	07/24/02	Pinal	2002-039181		07/25/02	356449

Exhibit A

BLM A MC SERIAL NO.

<u>Claim Name</u>	<u>Date Located</u>	<u>Date Recorded</u>	<u>Cty</u>	<u>Cty Record Dkt</u>	<u>Page</u>	<u>Date Filed BLM</u>	<u>BLM A MC Serial No.</u>
Kosher #222	06/28/02	07/24/02	Pinal	2002-039182		07/25/02	356450
Kosher #223	06/28/02	07/24/02	Pinal	2002-039183		07/25/02	356451
Kosher #224	06/28/02	07/24/02	Pinal	2002-039184		07/25/02	356452
Kosher #225	09/07/05	10/11/05	Pinal	2005-137450		09/08/05	367050
Kosher #226	09/07/05	10/11/05	Pinal	2005-137451		09/08/05	367051
Kosher #227	09/07/05	10/11/05	Pinal	2005-137449		09/08/05	367052
Kosher #228	09/07/05	10/11/05	Pinal	2005-137448		09/08/05	367053
Kosher #229	09/07/05	10/11/05	Pinal	2005-137447		09/08/05	367054

GROUP XII: (Unpatented mining claims situated in Section 1, Township 1 South, Range 13 East and Section 6, Township 1South, Range 14 East, G&SR Mer., Gila County)

<u>Claim Name</u>	<u>Date Located</u>	<u>Date Recorded</u>	<u>Cty</u>	<u>Cty Record Dkt</u>	<u>Page</u>	<u>Date Filed BLM</u>	<u>BLM A MC Serial No.</u>
RJD #1	12/5/97	2/27/98	Gila	1998	2760	3/2/98	349780
RJD #2	12/5/97	2/27/98	Gila	1998	2761	3/2/98	349781
RJD #4	5/17/98	6/5/98	Gila	1998	8633	7/9/98	350335

I:\FILES\DOCS\CARL10\260626\DOC\FQ9751.DOC

BLM A MC OFFICE
 2011 AUG 20 A 9:29
 PHOENIX, ARIZONA

United States Department of the Interior
Bureau of Land Management
 LANDS/RECREATION & PLANNING
 ONE N CENTRAL AVE
 PHOENIX, AZ 85004 -2203
 Phone: 602-417-9200

Receipt

No: 3108031

Transaction #: 3199697	
Date of Transaction: 08/21/2014	
CUSTOMER:	
DECONCINI MCDONALD YETWIN & LACY P C 2525 E BROADWAY BLVD STE 200 TUCSON, AZ 85716-5350 US	

LINE #	QTY	DESCRIPTION	REMARKS	UNIT PRICE	TOTAL
1	1.00	LOCATABLE MINERALS / MINING CLAIMS- NOT NEW-UNADJUD, ONE AUTH NO. ONLY / MINING CLAIM MONEY RECEIVED CASES: AMC298647/\$76570.00	MAINT FEE PYMNT 2015 (494)	- n/a -	76570.00
TOTAL:					\$76,570.00

PAYMENT INFORMATION			
1	AMOUNT:	76570.00	POSTMARKED: 08/20/2014
	TYPE:	CHECK	RECEIVED: 08/20/2014
	CHECK NO:	00035645	
	NAME:	CARLOTA COPPER COMPANY PO BOX 1009 MIAMI AZ 85539 US	

REMARKS

This receipt was generated by the automated BLM Collections and Billing System and is a paper representation of a portion of the official electronic record contained therein.

494
 155 76570.
 620
 1457
 1395
 220

DeCONCINI McDONALD YETWIN & LACY

A PROFESSIONAL CORPORATION
ATTORNEYS AT LAW

ROBIN E. BARNES, RL/CP
rbarnes@dmyl.com

2525 EAST BROADWAY BOULEVARD • SUITE 200
TUCSON, ARIZONA 85716-5300
(520) 322-5000 • (520) 322-5585 (Fax)

WWW.DECONCINIMCDONALD.COM

August 26, 2013

39932	3272518
27738	342296
52072	349780
97634	350334
279919	356448
298647	367050
320760	
325818	

Via Federal Express

Arizona State Office
Bureau of Land Management
Attention: Public Room
One North Central Avenue, Suite 800
Phoenix, AZ 85004-4427

RE: **Payment of Claim Maintenance Fee; Carlota Copper Company**

Ladies and Gentlemen:

Delivered herewith is a check in the amount of \$69,160.00, as payment of the claim maintenance fees pursuant to the 30 U.S.C. § 28f(a), as adjusted by 30 U.S.C. § 28j(c) and implemented by notice in 74 *Federal Register* 30959-62 (June 29, 2009), for the assessment year beginning September 1, 2013, on behalf of Carlota Copper Company. A copy of the Certification of Payment of Maintenance Fee in Lieu of Affidavit of Annual Assessment Work to be recorded with the Pinal and Gila County Recorder's Offices is also enclosed herewith.

Please return a date-stamped copy of this letter and the affidavit along with the receipt for payment to this office.

Thank you for your assistance and please feel free to contact me or John Lacy with any questions or concerns.

Sincerely,

Robin E. Barnes, RL/CP
Registered Landman/Certified Paralegal

RECEIVED
BLM AZ STATE OFFICE
2013 AUG 27 A 10:57

reb

c. w/out enc. Missy Henderson (via email)

I:\FILES\DOCS\CARL10\260626\LTR\O34550.DOCX

ENTERED
SEP -4 2013
BY:

NO. OF CLAIMS	494
AMOUNT	\$69,160.00
RECEIPT NO.	2867048
INIT.	RL

** BLM-ASO**

Tucson

Phoenix

STATE OF ARIZONA)
) ss:
County of Pima)

RECEIVED
BLM ARIZONA STATE OFFICE
2013 AUG 27 A 10:57
PINAL ARIZONA

**CERTIFICATION OF PAYMENT OF MAINTENANCE FEE
IN LIEU OF AFFIDAVIT OF ANNUAL ASSESSMENT WORK**

Spencer A. Smith, being first duly sworn, deposes and says that:


1. He is an agent for Carlota Copper Company, the owner of the unpatented lode mining claims and millsites situated in Pinal and Gila Counties, Arizona (the "Claims"), the location notices of which are of record in Pinal and Gila Counties, and in the records of the Arizona State Office of the Bureau of Land Management under the file numbers indicated in the attached Exhibit A

2. Pursuant to the 30 U.S.C. § 28f(a), as adjusted by 30 U.S.C. § 28j(c) and implemented by notice in 74 *Federal Register* 30959-62 (June 29, 2009) and as amended by the Consolidated Appropriations Act 2012, Pub. L. No. 112-74, 125 Stat. 786 (2011), the owner has paid a maintenance fee of \$140 per claim for the assessment year beginning September 1, 2013. This Certificate is in lieu of an affidavit of performance of annual assessment work or notice of intent to hold.

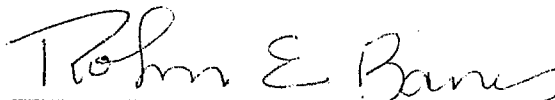
3. The names and address of the owner of the Claims for which this Certificate is prepared are Carlota Copper Company, 2624 Forest Service Road 287, P.O. Box 1009, Miami, Arizona 85539. THIS IS NOT A CHANGE OF ADDRESS

4. The mining claims within the Claims described herein are held and claimed by the owner for the valuable minerals contained therein and the millsites for uses related to the mining claims.

DATED this 26th day of August, 2013.


Spencer A. Smith

Sworn and subscribed before me this 26th day of August, 2013, by Spencer A. Smith.


Notary Public

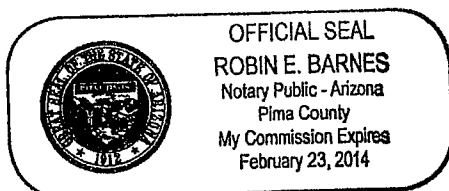


EXHIBIT A

The following unpatented mining claims and millsites are situated in the Pioneer and Globe Mining Districts, Gila and Pinal Counties, Arizona, the names of which and the place of record of the location notices thereof in the official records of the respective counties and the Arizona State Office of the Bureau of Land Management, are as follows:

GROUP III: (Unpatented mining claims situated in Sections 25, 26, 35 and 36, Township 1 North, Range 13 East, G&SR Mer.)

<u>Claim Name</u>	<u>Date Located</u>	<u>Date Recorded</u>	<u>County Records Docket Page</u>	<u>Date Filed BLM</u>	<u>BLM A MC No.</u>
Gila County:					
Grizzly #1	7/18/89	7/24/89	774 120	9/1/89	298647
Amended		11/22/89	785 119	12/13/89	
Grizzly #2	7/18/89	7/24/89	774 123	9/1/89	298648
Amended		11/22/89	785 119	12/13/89	
Grizzly #3	7/18/89	7/24/89	774 126	9/1/89	298649
Amended		11/22/89	785 119	12/13/89	
Grizzly #4	7/18/89	7/24/89	774 129	9/1/89	298650
Amended		11/22/89	785 119	12/13/89	
Pinal County:					
		8/22/89	1625 631	9/1/89	
		11/22/89	1642 209	12/13/89	
Gila County:					
Grizzly #5	7/18/89	7/24/89	774 132	9/1/89	298651
Amended		11/22/89	785 119	12/13/89	
Pinal County:					
		8/22/89	1625 634	9/1/89	
		11/22/89	1642 209	12/13/89	
Gila County:					
Grizzly #6	7/18/89	7/24/89	774 135	9/1/89	298652
Amended		11/22/89	785 119	12/13/89	
Grizzly #7	7/18/89	7/24/89	774 138	9/1/89	298653
Amended		11/22/89	785 119	12/13/89	
Grizzly #8	7/18/89	7/24/89	774 141	9/1/89	298654
Amended		11/22/89	785 119	12/13/89	
Grizzly #9	7/18/89	7/24/89	774 144	9/1/89	298655
Amended		11/22/89	785 119	12/13/89	
Grizzly #10	7/18/89	7/24/89	774 147	9/1/89	298656
Amended		11/22/89	785 119	12/13/89	
Grizzly #11	7/18/89	7/24/89	774 150	9/1/89	298657
Amended		11/22/89	785 119	12/13/89	
Grizzly #12	7/18/89	7/24/89	774 153	9/1/89	298658
Amended		11/22/89	785 119	12/13/89	

RECEIVED
 BLM ARIZONA
 JUL 21 10:58 AM '89

<u>Claim Name</u>	<u>Date Located</u>	<u>Date Recorded</u>	<u>County Records Docket Page</u>	<u>Date Filed BLM</u>	<u>BLM A MC No.</u>
	7/18/89	8/22/89	Pinal County: 1625 637	9/1/89	
		11/22/89	1642 209	12/13/89	
			Gila County:		
Grizzly #13	7/18/89	7/24/89	774 156	9/1/89	298659
Amended		11/22/89	785 119	12/13/89	
Grizzly #14	7/18/89	7/24/89	774 159	9/1/89	298660
Amended		11/22/89	785 119	12/13/89	

GROUP IV: (Unpatented mining claims situated in Sections 26, 27, 34, 35 and 36, Township 1 North, Range 13 East; G&SR Mer.)

<u>Claim Name</u>	<u>Loc. Date</u>	<u>County</u>	<u>Original Recordation Book Page</u>	<u>Amended Recordation Book Page</u>	<u>BLM A MC Serial #</u>
Tip Top	3/2/29	Pinal	45 142	648 830	52265
Tip Top #1	8/1/30	Pinal	46 275		52266
Tip Top 2	3/2/29	Pinal	45 144	648 831	52267
Tip Top 3	3/10/29	Pinal	45 145	648 832	52268
Tip Top #4	8/1/30	Pinal	46 301		52269
Eder #10	4/21/69	Pinal	569 819		52270
Eder #11	4/21/69	Pinal	569 820		52271
Eder #12	4/21/69	Pinal	569 821		52272
Eder 14	9/27/71	Pinal	645 51		52274
		Gila	308 309		
Eder 15	9/27/71	Pinal	645 52		52275
		Gila	308 310		
Eder 16	9/27/71	Pinal	645 53	721 95	52276
		Gila	308 311	348 10	
Eder 17	9/27/71	Pinal	645 54	721 96	52277
		Gila	308 312	348 9	
Eder 18	9/27/71	Pinal	710 228		52278
		Gila	308 313		
Eder 19	9/27/71	Pinal	710 229	721 715	52279
		Gila	308 314	348 275	
Eder 22	9/27/71	Pinal	645 56		52280
		Gila	308 317		
Eder #23	1/4/73	Pinal	691 416		52281
Eder 27	9/11/73	Pinal	720 440		52282
Eder 34	6/14/73	Pinal	710 926		52285
Eder 35	6/14/73	Pinal	710 927		52286
Exhibit A			2		

RECEIVED
 MINERAL RIGHTS OFFICE
 AUG 22 2011
 11:56 AM

<u>Claim Name</u>	<u>Loc. Date</u>	<u>County</u>	<u>Original Recordation</u>		<u>Amended Recordation</u>		<u>BLM A MC Serial #</u>
			<u>Book</u>	<u>Page</u>	<u>Book</u>	<u>Page</u>	
Eder 36	6/14/73	Pinal	710	928			52287
Eder 39	6/13/73	Pinal	710	931			52289
Eder 40	6/14/73	Pinal	710	932			52290
Eder 43	6/13/73	Pinal	710	935			52292
Eder 44	6/14/73	Pinal	710	936			52293
Eder 45	6/13/73	Pinal	710	937			52294
Eder 46	6/13/73	Pinal	710	938			52295
Eder 47	6/13/73	Pinal	710	939			52296
Eder 48	6/13/73	Pinal	710	940	721	97	52297
Eder 49	6/12/73	Pinal	710	941			52298
Eder 50	6/12/73	Pinal	710	942			52299
Eder 51	6/12/73	Pinal	710	943			52300
Eder 52	6/12/73	Pinal	710	944			52301
Eder 53	6/12/73	Pinal	710	945			52302
Eder 54	6/13/73	Pinal	710	946			52303
		Gila	341	802			
Eder 55	6/13/73	Pinal	710	947			52304
		Gila	341	803			
Eder 56	6/13/73	Pinal	710	948			52305
		Gila	341	804			
Eder 57	6/12/73	Pinal	710	949	721	98	52306
		Gila	341	805	348	8	
Eder 59	6/14/73	Pinal	710	951			52307
		Gila	341	807			
Eder 62	9/7/73	Pinal	721	716			52308
Eder 63	9/7/73	Pinal	721	717			52309
		Gila	348	276			
Eder 64	9/7/73	Pinal	721	718			52310
		Gila	348	277			
Eder 65	9/7/73	Pinal	721	719			52311
		Gila	348	278			
Eder 66	9/7/73	Pinal	721	720			52312
		Gila	348	279			
Eder 67	9/7/73	Pinal	721	721			52313
		Gila	348	280			
Eder 68	9/7/73	Pinal	721	722			52314
		Gila	348	281			
Eder 69	9/7/73	Pinal	721	723			52315
		Gila	348	282			
Eder 70	9/24/73	Gila	348	283			52316
Eder 71	11/24/87	Gila	726	416			279919
Eder 72	11/24/87	Gila	726	419			279920

RECEIVED
 BLM STATE OFFICE
 ANDERSON, ARIZONA

<u>Claim Name</u>	<u>Loc. Date</u>	<u>County</u>	<u>Original Recordation</u>		<u>Amended Recordation</u>		<u>BLM</u>
			<u>Book</u>	<u>Page</u>	<u>Book</u>	<u>Page</u>	<u>A MC Serial #</u>
Eder 73	11/24/87	Gila	726	422			279921
		Pinal	1497	441			
Eder 74	11/24/87	Pinal	1497	443			279922
Eder 75	11/24/87	Pinal	1497	445			279923
Eder 76	11/24/87	Pinal	1497	447			279924
Ghost 16	12/29/66	Pinal	497	450			52317
Ghost 27	3/10/64	Pinal	387	137			52318
Ghost 28	5/18/64	Pinal	387	138			52319
Ghost 29	3/10/64	Pinal	387	139			52320
Ghost 30	5/18/64	Pinal	387	140			52321
Ghost 31	3/10/64	Pinal	387	141			52322
Ghost 32	12/29/66	Pinal	497	451			52323
Ghost 38	12/29/66	Pinal	497	452			52326
Ghost 40	12/29/66	Pinal	497	453			52327
Ghost 42	12/29/66	Pinal	497	454			52328
Ghost 48	12/29/66	Pinal	497	455			52329
Ghost 50	12/29/66	Pinal	497	456			52330
Ghost 61	3/12/64	Pinal	387	165			52331
Ghost 62	3/12/64	Pinal	387	166			52332
Ghost 63	3/12/64	Pinal	387	167			52333
Ghost 66	3/12/64	Pinal	387	170			52336
Ghost 90	12/29/66	Pinal	497	457			52337
Ghost 93	3/16/64	Pinal	387	194			52340
Ghost 95	3/16/64	Pinal	387	195			52342
Ghost 97	3/16/64	Pinal	387	196			52344
Ghost 99	3/16/64	Pinal	387	197			52346
Ghost 131	9/23/65	Pinal	429	515			52365
Ghost 132	9/23/65	Pinal	429	516			52366
Ghost 133	9/23/65	Pinal	429	517			52367
Ghost 134	9/23/65	Pinal	429	518			52368
Ghost 135	9/23/65	Pinal	429	519			52369
Ghost 136	9/23/65	Pinal	429	520			52370
Ghost 137	9/23/65	Pinal	429	521			52371
Ghost 140	4/15/64	Pinal	387	209			52372
Ghost 141	4/15/64	Pinal	387	210			52373
Ghost 142	4/15/64	Pinal	387	211			52374
Ghost 143	4/15/64	Pinal	387	212			52375
Ghost 144	4/15/64	Pinal	387	213			52376
Rim Rock #5	8/1/30	Pinal	46	304	721	93	52382
Annex #5	8/1/30	Pinal	46	305	721	92	52383
Cap 130	7/24/30	Pinal	46	311			52386
Exhibit A			4				

RECEIVED
 COUNTY CLERK
 PINAL COUNTY, ARIZONA

<u>Claim Name</u>	<u>Loc. Date</u>	<u>County</u>	<u>Original Recordation</u>		<u>Amended Recordation</u>		<u>BLM A MC Serial #</u>
			<u>Book</u>	<u>Page</u>	<u>Book</u>	<u>Page</u>	
Cap 131	7/25/30	Pinal	46	311			52387
"Moon Rise"	2/15/1899	Gila	6	401			52388
Promoter	11/14/29	Gila	44	5	348	7	52389
Stars and Stripes	1/1/02	Gila	7	466	308	307	52390
Providence	7/1/28	Gila	40	444	309	649	52391

GROUP V: (Unpatented mining claims situated in Sections 4, 5, 6, 7, Township 1 South, Range 14 East; Sections 1, 2, 11, 12, Township 1 South, Range 13 East; Section 31, Township 1 North, Range 14 East; and Sections 14, 15, 22, 23, 25, 26, 27, Township 1 North, Range 13 East, G&SR Mer.)

<u>Claim Name</u>	<u>Date</u>	<u>Date</u>	<u>Cty</u>	<u>Cty Record</u>		<u>Date</u>	<u>BLM A MC Serial No.</u>
	<u>Located</u>	<u>Recorded</u>		<u>Dkt</u>	<u>Page</u>	<u>Filed BLM</u>	
Kelly #1	1/26/92	3/12/92	Gila	860	997	4/16/92	320760
Kelly #2	1/26/92	3/12/92	Gila	860	1000	4/16/92	320761
Kelly #3	1/26/92	3/12/92	Gila	861	01	4/16/92	320762
Kelly #4	1/26/92	3/12/92	Gila	861	04	4/16/92	320763
Kelly #5	1/26/92	3/12/92	Gila	861	07	4/16/92	320764
Kelly #6	1/28/92	3/12/92	Gila	861	10	4/16/92	320765
Kelly #7	1/26/92	3/12/92	Gila	861	13	4/16/92	320766
Kelly #8	1/28/92	3/12/92	Gila	861	16	4/16/92	320767
Kelly #9	1/26/92	3/12/92	Gila	861	19	4/16/92	320768
Kelly #10	1/28/92	3/12/92	Gila	861	22	4/16/92	320769
Kelly #11	1/26/92	3/12/92	Gila	861	25	4/16/92	320770
Kelly #12	1/28/92	3/12/92	Gila	861	28	4/16/92	320771
Kelly #13	1/26/92	3/12/92	Gila	861	31	4/16/92	320772
Kelly #14	1/28/92	3/12/92	Gila	861	34	4/16/92	320773
Kelly #15	1/28/92	3/12/92	Gila	861	37	4/16/92	320774
Kelly #16	1/28/92	3/12/92	Gila	861	40	4/16/92	320775
Kelly #17	1/28/92	3/12/92	Gila	861	43	4/16/92	320776
Kelly #18	1/28/92	3/12/92	Gila	861	46	4/16/92	320777
Kelly #19	1/28/92	3/12/92	Gila	861	49	4/16/92	320778
Kelly #20	1/26/92	3/12/92	Gila	861	52	4/16/92	320779
Kelly #21	1/27/92	3/12/92	Gila	861	55	4/16/92	320780
Kelly #22	1/27/92	3/12/92	Gila	861	58	4/16/92	320781
Kelly #23	1/27/92	3/12/92	Gila	861	61	4/16/92	320782
Kelly #24	1/27/92	3/12/92	Gila	861	64	4/16/92	320783
Kelly #25	1/27/92	3/12/92	Gila	861	67	4/16/92	320784
Kelly #26	1/27/92	3/12/92	Gila	861	70	4/16/92	320785
Kelly #27	1/29/92	3/12/92	Gila	861	73	4/16/92	320786

RECEIVED
BLM AZ STATE OFFICE

<u>Claim Name</u>	<u>Date Located</u>	<u>Date Recorded</u>	<u>Cty</u>	<u>Cty Record Dkt</u>	<u>Page</u>	<u>Date Filed BLM</u>	<u>BLM A MC Serial No.</u>
Kelly #28	1/29/92	3/12/92	Pinal	1809	641		
			Gila	861	76	4/16/92	320787
			Pinal	1809	643		
Kelly #29	1/29/92	3/12/92	Gila	861	79	4/16/92	320788
			Pinal	1809	645		
Kelly #30	1/29/92	3/12/92	Gila	861	82	4/16/92	320789
Kelly #31-A	7/11/92	8/06/92	Gila	877	747	8/27/92	324206
		8/13/92	Pinal	1845	922		
Kelly #32	1/29/92	3/12/92	Gila	861	88	4/16/92	320791
Kelly #33	1/29/92	3/12/92	Pinal	1809	649	4/16/92	320792
Kelly #34	1/29/92	3/12/92	Gila	861	91	4/16/92	320793
			Pinal	1809	651		
Kelly #35	1/29/92	3/12/92	Pinal	1809	653	4/16/92	320794
Kelly #36	1/29/92	3/12/92	Gila	861	94	4/16/92	320795
			Pinal	1809	655		
Kelly #37	1/28/92	3/12/92	Pinal	1809	657	4/16/92	320796
Kelly #38	1/28/92	3/12/92	Gila	861	97	4/16/92	320797
	1/29/92	3/12/92	Pinal	1809	659		
Kelly #39	1/28/92	3/12/92	Pinal	1809	661	4/16/92	320798
Kelly #40	1/31/92	3/12/92	Pinal	1809	663	4/16/92	320799
Kelly #53	1/30/92	3/12/92	Pinal	1809	671	4/16/92	320803
Kelly #57	1/30/92	3/12/92	Pinal	1809	673	4/16/92	320804
Kelly #58	1/30/92	3/12/92	Pinal	1809	675	4/16/92	320805
Kelly #59	1/30/92	3/12/92	Pinal	1809	677	4/16/92	320806
Kelly #60	1/30/92	3/12/92	Pinal	1809	679	4/16/92	320807
Kelly #66	1/30/92	3/12/92	Pinal	1809	691	4/16/92	320813
Kelly #67	1/30/92	3/12/92	Pinal	1809	693	4/16/92	320814
Kelly #68	1/30/92	3/12/92	Pinal	1809	695	4/16/92	320815
Kelly #71	1/30/92	3/12/92	Pinal	1809	697	4/16/92	320816
Kelly #72	1/30/92	3/12/92	Pinal	1809	699	4/16/92	320817
Kelly #73	1/30/92	3/12/92	Pinal	1809	701	4/16/92	320818
Kelly #83	2/01/92	3/12/92	Pinal	1809	721	4/16/92	320828
Kelly #84	2/01/92	3/12/92	Pinal	1809	723	4/16/92	320829
Kelly #86	2/01/92	3/12/92	Pinal	1809	727	4/16/92	320831
Kelly #87	2/01/92	3/12/92	Pinal	1809	729	4/16/92	320832
Kelly #89	2/01/92	3/12/92	Pinal	1809	733	4/16/92	320834
Kelly #90	2/01/92	3/12/92	Pinal	1809	735	4/16/92	320835
Kelly #91	2/02/92	3/12/92	Pinal	1809	737	4/16/92	320836
Kelly #92	2/02/92	3/12/92	Gila	861	100	4/16/92	320837
			Pinal	1809	739		
Kelly #93	2/02/92	3/12/92	Gila	861	103	4/16/92	320838
			Pinal	1809	741		

RECEIVED
BLM A MC OFFICE

<u>Claim Name</u>	<u>Date Located</u>	<u>Date Recorded</u>	<u>Cty</u>	<u>Cty Dkt</u>	<u>Record Page</u>	<u>Date Filed BLM</u>	<u>BLM A MC Serial No.</u>
Kelly #94	2/02/92	3/12/92	Gila	861	106	4/16/92	320839
Kelly #95	2/02/92	3/12/92	Gila	861	109	4/16/92	320840
			Pinal	1809	743		
Kelly #96	2/02/92	3/12/92	Gila	861	112	4/16/92	320841
			Pinal	1809	745		
Kelly #97	2/02/92	3/12/92	Gila	861	115	4/16/92	320842
Kelly #98	2/02/92	3/12/92	Gila	861	118	4/16/92	320843
Kelly #99	2/02/92	3/12/92	Gila	861	121	4/16/92	320844
Kelly #100	2/04/92	3/12/92	Gila	861	124	4/16/92	320845
Kelly #101	10/31/92	12/14/92	Gila	892	489	1/19/93	325818
Kelly #103	10/31/92	12/14/92	Gila	892	495	1/19/93	325820
Kelly #104	10/31/92	12/14/92	Gila	892	498	1/19/93	325821
Kelly #105	10/31/92	12/14/92	Gila	892	501	1/19/93	325822
Kelly #106	10/31/92	12/14/92	Gila	892	504	1/19/93	325823
Kelly #107	10/31/92	12/14/92	Gila	892	507	1/19/93	325824
Kelly #112	10/31/92	12/14/92	Gila	892	522	1/19/93	325829
Kelly #113	10/31/92	12/14/92	Gila	892	525	1/19/93	325830
Kelly #114	10/31/92	12/14/92	Gila	892	528	1/19/93	325831
Kelly #115	10/31/92	12/14/92	Gila	892	531	1/19/93	325832
Kelly #120	11/9/92	12/14/92	Gila	892	546	1/19/93	325837
Kelly #121	11/9/92	12/14/92	Gila	892	549	1/19/93	325838
Kelly #122	11/9/92	12/14/92	Gila	892	552	1/19/93	325839
Kelly #123	11/9/92	12/14/92	Gila	892	555	1/19/93	325840
Kelly #124	11/9/92	12/14/92	Gila	892	558	1/19/93	325841
Kelly #125	11/8/92	12/14/92	Gila	892	561	1/19/93	325842
Kelly #126	11/8/92	12/14/92	Gila	892	564	1/19/93	325843
Kelly #127	11/8/92	12/14/92	Gila	892	567	1/19/93	325844
Kelly #128	11/8/92	12/14/92	Gila	892	570	1/19/93	325845
			Pinal	1874	047		
Kelly #129	11/8/92	12/14/92	Gila	892	573	1/19/93	325846
Kelly #130	11/8/92	12/14/92	Gila	892	576	1/19/93	325847
Kelly #131	11/8/92	12/14/92	Gila	892	579	1/19/93	325848
Kelly #132	11/7/92	12/14/92	Gila	892	582	1/19/93	325849
			Pinal	1874	049		
Kelly #133	11/7/92	12/14/92	Gila	892	585	1/19/93	325850
Kelly #134	11/7/92	12/14/92	Gila	892	588	1/19/93	325851
Kelly #135	11/7/92	12/14/92	Gila	892	591	1/19/93	325852
Kelly #136	11/7/92	12/14/92	Gila	892	594	1/19/93	325853
			Pinal	1874	051		
Kelly #137	11/7/92	12/14/92	Gila	892	597	1/19/93	325854
			Pinal	1874	053		
Kelly #138	11/7/92	12/14/92	Gila	892	600	1/19/93	325855

RECEIVED
 CLIMATE STATE OFFICE

<u>Claim Name</u>	<u>Date Located</u>	<u>Date Recorded</u>	<u>Cty</u>	<u>Cty Record Dkt</u>	<u>Page</u>	<u>Date Filed BLM</u>	<u>BLM A MC Serial No.</u>
Kelly #139	11/7/92	12/14/92	Gila	892	601	1/19/93	325856
Kelly #140	11/7/92	12/14/92	Gila	892	604	1/19/93	325857
Kelly #141	11/7/92	12/14/92	Gila	892	607	1/19/93	325858
Kelly #142	11/7/92	12/14/92	Gila	892	610	1/19/93	325859
Kelly #143	11/7/92	12/14/92	Gila	892	613	1/19/93	325860
Kelly #144	11/7/92	12/14/92	Gila	892	616	1/19/93	325861
Kelly #145	11/7/92	12/14/92	Gila	892	619	1/19/93	325862
Kelly #146	11/7/92	12/14/92	Gila	892	622	1/19/93	325863
Kelly #147	11/7/92	12/14/92	Gila	892	625	1/19/93	325864
Kelly #148	11/6/92	12/14/92	Gila	892	628	1/19/93	325865
Kelly #149	11/6/92	12/14/92	Gila	892	631	1/19/93	325866
Kelly #150	11/6/92	12/14/92	Gila	892	634	1/19/93	325867
Kelly #151	7/30/93	8/23/93	Gila	93-635862		8/23/93	327254
Kelly #152	7/30/93	8/23/93	Gila	93-635863		8/23/93	327255
Kelly #153	7/30/93	8/23/93	Gila	93-635864		8/23/93	327256
Kelly #154	7/30/93	8/23/93	Pinal	1936	617		
			Gila	93-635865		8/23/93	327257
Kelly #155	7/30/93	8/23/93	Pinal	1936	619		
			Gila	93-635866		8/23/93	327258
Kelly #157	7/30/93	8/23/93	Pinal	1936	621		
Kelly #158	7/30/93	8/23/93	Pinal	1936	625	8/23/93	327260
			Gila	93-635861		8/23/93	327261
			Pinal	1936	627		
Kelly #159	7/30/93	8/23/93	Pinal	1936	629	8/23/93	327262
Kelly #160	7/30/93	8/23/93	Pinal	1936	631	8/23/93	327263
Kelly #161	7/30/93	8/23/93	Pinal	1936	633	8/23/93	327264
Kelly #162	7/30/93	8/23/93	Pinal	1936	635	8/23/93	327265
Kelly #163	7/30/93	8/23/93	Pinal	1936	637	8/23/93	327266

GROUP VI: (Unpatented mining claims situated in Section 36, Township 1 North, Range 13 East; Section 31, Township 1 North, Range 14 East; Section 1, Township 1 South, Range 13 East; and Section 6, Township 1 South, Range 14 East, G&SR Mer.)

<u>Claim Name</u>	<u>Recorded Book/Docket</u>	<u>Page</u>	<u>BLM A MC Serial No.</u>
Lizard No. 27 (W½)	47	348	28018
Rejected No. 1	31	415	28020
Rejected No. 2	31	416	28019
Amended	52	374	
Rejected No. 3	53	184	28016
Rejected No. 4	493	569	97634

Exhibit A

<u>Claim Name</u>	<u>Recorded Book/Docket</u>	<u>Page</u>	<u>BLM A MC Serial No.</u>
Rejected No. 5	493	571	97635
Rejected No. 6	493	573	97636
Rejected No. 7	493	575	97637
Rejected No. 8	493	577	97638
Rejected No. 9	493	579	97639
Rejected No. 10	493	581	97640
Rejected No. 11	493	583	97641
Rejected No. 12	493	585	97642
Rejected No. 13	493	587	97643

GROUP VII: (Unpatented mining claims situated in Section 36, Township 1 North, Range 13 East, Gila County, G&SR Mer.)

<u>Claim Name</u>	<u>Location Date</u>	<u>Recorded Book</u>	<u>Page</u>	<u>BLM AMC Serial No.</u>
Overside	9/1/39	48	70	27989
Amended	6/17/59	102	43	
Amended	5/23/93	909	127	
Crown Point Ext. No. 1	6/17/59	102	37	27990
Amended	5/23/93	909	131	
Crown Point Ext. No. 2	6/17/59	102	38	27991
Amended	5/23/93	909	133	
Old Abe	9/1/39	48	70	27992
Amended	6/17/59	102	39	
Amended	5/23/93	909	124	
Old Abe No. 1	10/1/39	48	82	27993
Amended	6/17/59	102	41	
Amended	5/23/93	909	129	

GROUP VIII: (Unpatented mining claims situated in Section 36, Township 1 North, Range 13 East, G&SR Mer., Gila County)

<u>Claim Name</u>	<u>Location Date</u>	<u>Cty Record Book</u>	<u>Page</u>	<u>BLM A MC Serial No.</u>
Brewery	3/12/1892	4	145	39932
Amended	5/23/93	909	116	
Clipper	1/20/1906	1	286	39933
Amended	5/23/93	909	118	
Old Abe	9/1/39	48	70	39934
Amended	5/23/93	909	124	

Exhibit A

RECEIVED
 BLM AUSTIN OFFICE
 AUG 21 A 10 58
 MARICOPA ARIZONA

<u>Claim Name</u>	<u>Location</u>	<u>Cty Record</u>		<u>BLM A MC</u> <u>Serial No.</u>
	<u>Date</u>	<u>Book</u>	<u>Page</u>	
Thomas Jefferson	9/1/39	48	71	39935
Amended	5/23/93	909	120	
Blue Jay Fraction	11/21/42	48	357	39936
Amended	5/23/93	909	122	
Vat	11/25/59	112	344	39937

GROUP IX: (Unpatented mining claims situated in Section 36, Township 1 North, Range 13 East, G&SR Mer., Gila County)

<u>Claim Name</u>	<u>Location</u>	<u>Cty Record</u>		<u>BLM A MC</u> <u>Serial No.</u>
	<u>Date</u>	<u>Book</u>	<u>Page</u>	
Lost Knife #1	5/23/59	100	416	39938
Amended	3/17/68	230	418	
Lost Knife #2	10/28/59	108	133	39939
Amended	3/17/68	230	415	
Manganese Cap	5/06/65	176	507	39940
Amended	3/17/68	230	419	
Galena	5/06/65	176	508	39941
Amended	3/17/68	230	416	
Dew	6/1/68	237	635	39942
Lad	6/1/68	237	636	39943

GROUP X: (Unpatented millsites situated in Section 23 and 26, Township 1 North, Range 13 East, G&SR Mer., Gila County)

<u>Claim Name</u>	<u>Date</u>	<u>Date</u>	<u>Cty Record</u>		<u>Date</u>	<u>BLM A MC</u> <u>Serial No.</u>
	<u>Located</u>	<u>Recorded</u>	<u>Dkt</u>	<u>Page</u>	<u>Filed BLM</u>	
Sick-A-More #1	6/16/93	8/23/93	93-635858		8/23/93	327251
Sick-A-More #2	6/16/93	8/23/93	93-635859		8/23/93	327252
Sick-A-More #3	6/16/93	8/23/93	93-635860		8/23/93	327253

RECEIVED
 BLM AUSTIN OFFICE
 APR 21 10 15 AM '99

GROUP XI: (Unpatented millsites situated in Sections 25, 26, 35 and 36, Township 1 North, Range 13 East; Section 31, Township 1 North, Range 14 East, Sections 1, 12, Township 1 South, Range 13 East; and Section 6, Township 1 South, Range 14 East, G&SR Mer., Gila and Pinal Counties)

<u>Claim Name</u>	<u>Date Located</u>	<u>Date Recorded</u>	<u>Cty</u>	<u>Cty Record Dkt</u>	<u>Page</u>	<u>Date Filed BLM</u>	<u>BLM A MC Serial No.</u>
Kosher #1	09/12/96	12/04/96	Gila	96-019602		12/03/96	342296
Kosher #2	09/12/96	12/04/96	Gila	96-019603		12/03/96	342297
Kosher #3	09/12/96	12/04/96	Gila	96-019604		12/03/96	342298
Kosher #4	09/12/96	12/04/96	Gila	96-019605		12/03/96	342299
Kosher #5	09/12/96	12/04/96	Gila	96-019606		12/03/96	342300
Kosher #6	09/12/96	12/04/96	Gila	96-019607		12/03/96	342301
Kosher #7	09/12/96	12/04/96	Gila	96-019608		12/03/96	342302
Kosher #8	09/12/96	12/04/96	Gila	96-019609		12/03/96	342303
Kosher #9	09/12/96	12/04/96	Gila	96-019610		12/03/96	342304
Kosher #10	09/12/96	12/04/96	Gila	96-019611		12/03/96	342305
Kosher #11	09/12/96	12/04/96	Gila	96-019612		12/03/96	342306
Kosher #12	09/12/96	12/04/96	Gila	96-019613		12/03/96	342307
Kosher #13	09/12/96	12/04/96	Gila	96-019614		12/03/96	342308
Kosher #14	09/12/96	12/04/96	Gila	96-019615		12/03/96	342309
Kosher #15	09/12/96	12/04/96	Gila	96-019616		12/03/96	342310
Kosher #16	09/12/96	12/04/96	Gila	96-019617		12/03/96	342311
Kosher #17	09/12/96	12/04/96	Gila	96-019618		12/03/96	342312
Kosher #18	09/12/96	12/04/96	Gila	96-019619		12/03/96	342313
Kosher #19	09/12/96	12/04/96	Gila	96-019620		12/03/96	342314
Kosher #20	09/12/96	12/04/96	Gila	96-019621		12/03/96	342315
Kosher #21	09/12/96	12/04/96	Gila	96-019622		12/03/96	342316
Kosher #22	09/12/96	12/04/96	Gila	96-019623		12/03/96	342317
Kosher #23	09/12/96	12/04/96	Gila	96-019624		12/03/96	342318
Kosher #23	09/12/96	12/04/96	Pinal	1996-040016		12/03/96	
Kosher #24	09/12/96	12/04/96	Gila	96-019625		12/03/96	342319
Kosher #25	09/12/96	12/04/96	Gila	96-019626		12/03/96	342320
Kosher #26	09/12/96	12/04/96	Gila	96-019627		12/03/96	342321
Kosher #27	09/12/96	12/04/96	Gila	96-019628		12/03/96	342322
Kosher #28	09/12/96	12/04/96	Gila	96-019629		12/03/96	342323
Kosher #29	09/12/96	12/04/96	Gila	96-019630		12/03/96	342324
Kosher #30	09/12/96	12/04/96	Gila	96-019631		12/03/96	342325
Kosher #31	09/12/96	12/04/96	Gila	96-019632		12/03/96	342326
Kosher #32	09/12/96	12/04/96	Pinal	1996-040017		12/03/96	342327
Kosher #33	09/12/96	12/04/96	Gila	96-019633		12/03/96	342328
Kosher #33	09/12/96	12/04/96	Pinal	1996-040018		12/03/96	
Kosher #34	09/12/96	12/04/96	Gila	96-019634		12/03/96	342329
Kosher #34	09/12/96	12/04/96	Pinal	1996-040019		12/03/96	

MULTIPLE COPY RECEIVED
 COUNTY CLERK'S OFFICE
 GILA COUNTY, ARIZONA

<u>Claim Name</u>	<u>Date Located</u>	<u>Date Recorded</u>	<u>Cty</u>	<u>Cty Record Dkt</u> <u>Page</u>	<u>Date Filed BLM</u>	<u>BLM A MC Serial No.</u>
Kosher #35	09/12/96	12/04/96	Gila	96-019635	12/03/96	342330
Kosher #36	09/12/96	12/04/96	Gila	96-019636	12/03/96	342331
Kosher #37	09/12/96	12/04/96	Gila	96-019637	12/03/96	342332
Kosher #38	09/12/96	12/04/96	Gila	96-019638	12/03/96	342333
Kosher #39	09/12/96	12/04/96	Gila	96-019639	12/03/96	342334
Kosher #40	09/12/96	12/04/96	Gila	96-019640	12/03/96	342335
Kosher #41	09/12/96	12/04/96	Gila	96-019641	12/03/96	342336
Kosher #42	09/12/96	12/04/96	Gila	96-019642	12/03/96	342337
Kosher #43	09/12/96	12/04/96	Gila	96-019643	12/03/96	342338
Kosher #44	09/12/96	12/04/96	Pinal	1996-040020	12/03/96	342339
Kosher #45	09/12/96	12/04/96	Pinal	1996-040021	12/03/96	342340
Kosher #46	09/12/96	12/04/96	Pinal	1996-040022	12/03/96	342341
Kosher #46	09/12/96	12/04/96	Gila	96-019644	12/03/96	
Kosher #47	09/12/96	12/04/96	Pinal	1996-040023	12/03/96	342342
Kosher #47	09/12/96	12/04/96	Gila	96-019645	12/03/96	
Kosher #48	09/12/96	12/04/96	Gila	96-019646	12/03/96	342343
Kosher #49	09/12/96	12/04/96	Gila	96-019647	12/03/96	342344
Kosher #50	09/12/96	12/04/96	Gila	96-019648	12/03/96	342345
Kosher #51	09/12/96	12/04/96	Gila	96-019649	12/03/96	342346
Kosher #52	09/12/96	12/04/96	Gila	96-019650	12/03/96	342347
Kosher #53	09/12/96	12/04/96	Gila	96-019651	12/03/96	342348
Kosher #54	09/12/96	12/04/96	Gila	96-019652	12/03/96	342349
Kosher #55	09/12/96	12/04/96	Gila	96-019653	12/03/96	342350
Kosher #56	09/12/96	12/04/96	Gila	96-019654	12/03/96	342351
Kosher #57	09/12/96	12/04/96	Pinal	1996-040024	12/03/96	342352
Kosher #58	09/12/96	12/04/96	Pinal	1996-040025	12/03/96	342353
Kosher #59	09/12/96	12/04/96	Pinal	1996-040026	12/03/96	342354
Kosher #60	09/12/96	12/04/96	Pinal	1996-040027	12/03/96	342355
Kosher #60	09/12/96	12/04/96	Gila	96-019655	12/03/96	
Kosher #61	09/12/96	12/04/96	Pinal	1996-040028	12/03/96	342356
Kosher #61	09/12/96	12/04/96	Gila	96-019656	12/03/96	
Kosher #62	09/12/96	12/04/96	Gila	96-019657	12/03/96	342357
Kosher #63	09/12/96	12/04/96	Gila	96-019658	12/03/96	342358
Kosher #64	09/12/96	12/04/96	Gila	96-019659	12/03/96	342359
Kosher #65	09/12/96	12/04/96	Gila	96-019660	12/03/96	342360
Kosher #66	09/12/96	12/04/96	Gila	96-019661	12/03/96	342361
Kosher #67	09/12/96	12/04/96	Gila	96-019662	12/03/96	342362
Kosher #68	09/12/96	12/04/96	Gila	96-019663	12/03/96	342363
Kosher #69	09/12/96	12/04/96	Pinal	1996-040029	12/03/96	342364
Kosher #70	09/12/96	12/04/96	Pinal	1996-040030	12/03/96	342365
Kosher #71	09/12/96	12/04/96	Pinal	1996-040031	12/03/96	342366
Kosher #72	09/12/96	12/04/96	Pinal	1996-040032	12/03/96	342367

RECEIVED
 BLM AT SALT LAKE CITY
 2013 AUG 27 AM 9:52

<u>Claim Name</u>	<u>Date Located</u>	<u>Date Recorded</u>	<u>Cty</u>	<u>Cty Record Dkt</u>	<u>Page</u>	<u>Date Filed BLM</u>	<u>BLM A MC Serial No.</u>
Kosher #73	09/12/96	12/04/96	Pinal	1996-040033		12/03/96	342368
Kosher #73	09/12/96	12/04/96	Gila	96-019664		12/03/96	
Kosher #74	09/12/96	12/04/96	Gila	96-019665		12/03/96	342369
Kosher #75	09/12/96	12/04/96	Gila	96-019666		12/03/96	342370
Kosher #76	09/12/96	12/04/96	Gila	96-019667		12/03/96	342371
Kosher #77	09/12/96	12/04/96	Gila	96-019668		12/03/96	342372
Kosher #78	09/12/96	12/04/96	Gila	96-019669		12/03/96	342373
Kosher #79	09/12/96	12/04/96	Gila	96-019670		12/03/96	342374
Kosher #80	09/12/96	12/04/96	Gila	96-019671		12/03/96	342375
Kosher #81	09/12/96	12/04/96	Pinal	1996-040034		12/03/96	342376
Kosher #82	09/12/96	12/04/96	Pinal	1996-040035		12/03/96	342377
Kosher #83	09/12/96	12/04/96	Pinal	1996-040036		12/03/96	342378
Kosher #84	09/12/96	12/04/96	Pinal	1996-040037		12/03/96	342379
Kosher #84	09/12/96	12/04/96	Gila	96-019672		12/03/96	
Kosher #85	09/12/96	12/04/96	Pinal	1996-040038		12/03/96	342380
Kosher #85	09/12/96	12/04/96	Gila	96-019673		12/03/96	
Kosher #86	09/12/96	12/04/96	Gila	96-019674		12/03/96	342381
Kosher #87	09/12/96	12/04/96	Gila	96-019675		12/03/96	342382
Kosher #88	09/12/96	12/04/96	Gila	96-019676		12/03/96	342383
Kosher #89	09/12/96	12/04/96	Gila	96-019677		12/03/96	342384
Kosher #90	09/12/96	12/04/96	Gila	96-019678		12/03/96	342385
Kosher #91	09/12/96	12/04/96	Gila	96-019679		12/03/96	342386
Kosher #92	09/12/96	12/04/96	Gila	96-019680		12/03/96	342387
Kosher #93	09/13/96	12/04/96	Pinal	1996-040039		12/03/96	342388
Kosher #94	09/13/96	12/04/96	Pinal	1996-040040		12/03/96	342389
Kosher #95	09/13/96	12/04/96	Pinal	1996-040041		12/03/96	342390
Kosher #96	09/13/96	12/04/96	Pinal	1996-040042		12/03/96	342391
Kosher #97	09/13/96	12/04/96	Pinal	1996-040043		12/03/96	342392
Kosher #97	09/13/96	12/04/96	Gila	96-019681		12/03/96	
Kosher #98	09/13/96	12/04/96	Pinal	1996-040044		12/03/96	342393
Kosher #98	09/13/96	12/04/96	Gila	96-019682		12/03/96	
Kosher #99	09/13/96	12/04/96	Gila	96-019683		12/03/96	342394
Kosher #100	09/13/96	12/04/96	Gila	96-019684		12/03/96	342395
Kosher #101	09/13/96	12/04/96	Gila	96-019685		12/03/96	342396
Kosher #102	09/13/96	12/04/96	Gila	96-019686		12/03/96	342397
Kosher #103	09/13/96	12/04/96	Gila	96-019687		12/03/96	342398
Kosher #104	09/13/96	12/04/96	Gila	96-019688		12/03/96	342399
Kosher #105	09/13/96	12/04/96	Gila	96-019689		12/03/96	342400
Kosher #106	09/13/96	12/04/96	Gila	96-019690		12/03/96	342401
Kosher #107	09/13/96	12/04/96	Pinal	1996-040045		12/03/96	342402
Kosher #108	09/13/96	12/04/96	Pinal	1996-040046		12/03/96	342403
Kosher #109	09/13/96	12/04/96	Pinal	1996-040047		12/03/96	342404

RECEIVED
BLM ASSTANT OFFICE

<u>Claim Name</u>	<u>Date Located</u>	<u>Date Recorded</u>	<u>Cty</u>	<u>Cty Record Dkt</u>	<u>Page</u>	<u>Date Filed BLM</u>	<u>BLM A MC Serial No.</u>
Kosher #110	09/13/96	12/04/96	Pinal	1996-040048		12/03/96	342405
Kosher #111	09/13/96	12/04/96	Pinal	1996-040049		12/03/96	342406
Kosher #112	09/13/96	12/04/96	Pinal	1996-040050		12/03/96	342407
Kosher #112	09/13/96	12/04/96	Gila	96-019691		12/03/96	
Kosher #113	09/13/96	12/04/96	Pinal	1996-040051		12/03/96	342408
Kosher #113	09/13/96	12/04/96	Gila	96-019692		12/03/96	
Kosher #114	09/13/96	12/04/96	Gila	96-019693		12/03/96	342409
Kosher #115	09/13/96	12/04/96	Gila	96-019694		12/03/96	342410
Kosher #116	09/13/96	12/04/96	Gila	96-019695		12/03/96	342411
Kosher #117	09/13/96	12/04/96	Gila	96-019696		12/03/96	342412
Kosher #118	09/13/96	12/04/96	Gila	96-019697		12/03/96	342413
Kosher #119	09/13/96	12/04/96	Gila	96-019698		12/03/96	342414
Kosher #120	09/13/96	12/04/96	Gila	96-019699		12/03/96	342415
Kosher #121	09/13/96	12/04/96	Gila	96-019700		12/03/96	342416
Kosher #122	09/13/96	12/04/96	Pinal	1996-040052		12/03/96	342417
Kosher #123	09/13/96	12/04/96	Pinal	1996-040053		12/03/96	342418
Kosher #124	09/13/96	12/04/96	Pinal	1996-040054		12/03/96	342419
Kosher #125	09/13/96	12/04/96	Pinal	1996-040055		12/03/96	342420
Kosher #126	09/13/96	12/04/96	Pinal	1996-040056		12/03/96	342421
Kosher #127	09/13/96	12/04/96	Pinal	1996-040057		12/03/96	342422
Kosher #127	09/13/96	12/04/96	Gila	96-019701		12/03/96	
Kosher #128	09/13/96	12/04/96	Pinal	1996-040058		12/03/96	342423
Kosher #128	09/13/96	12/04/96	Gila	96-019702		12/03/96	
Kosher #129	09/13/96	12/04/96	Gila	96-019703		12/03/96	342424
Kosher #130	09/13/96	12/04/96	Gila	96-019704		12/03/96	342425
Kosher #131	09/13/96	12/04/96	Gila	96-019705		12/03/96	342426
Kosher #132	09/13/96	12/04/96	Gila	96-019706		12/03/96	342427
Kosher #133	09/13/96	12/04/96	Gila	96-019707		12/03/96	342428
Kosher #134	09/13/96	12/04/96	Gila	96-019708		12/03/96	342429
Kosher #135	09/13/96	12/04/96	Gila	96-019709		12/03/96	342430
Kosher #136	09/13/96	12/04/96	Gila	96-019710		12/03/96	342431
Kosher #137	09/13/96	12/04/96	Gila	96-019711		12/03/96	342432
Kosher #138	09/13/96	12/04/96	Pinal	1996-040059		12/03/96	342433
Kosher #139	09/13/96	12/04/96	Pinal	1996-040060		12/03/96	342434
Kosher #140	09/13/96	12/04/96	Pinal	1996-040061		12/03/96	342435
Kosher #141	09/13/96	12/04/96	Pinal	1996-040062		12/03/96	342436
Kosher #142	09/13/96	12/04/96	Pinal	1996-040063		12/03/96	342437
Kosher #143	09/13/96	12/04/96	Pinal	1996-040064		12/03/96	342438
Kosher #144	09/13/96	12/04/96	Pinal	1996-040065		12/03/96	342439
Kosher #144	09/13/96	12/04/96	Gila	1996-019712		12/03/96	
Kosher #145	09/13/96	12/04/96	Pinal	1996-040066		12/03/96	342440
Kosher #145	09/13/96	12/04/96	Gila	1996-019713		12/03/96	

<u>Claim Name</u>	<u>Date Located</u>	<u>Date Recorded</u>	<u>Cty</u>	<u>Cty Record Dkt</u>	<u>Page</u>	<u>Date Filed BLM</u>	<u>BLM A MC Serial No.</u>
Kosher #146	09/13/96	12/04/96	Gila	1996-019714		12/03/96	342441
Kosher #147	09/13/96	12/04/96	Gila	1996-019715		12/03/96	342442
Kosher #148	09/13/96	12/04/96	Gila	1996-019716		12/03/96	342443
Kosher #149	09/13/96	12/04/96	Gila	1996-019717		12/03/96	342444
Kosher #150	09/13/96	12/04/96	Gila	1996-019718		12/03/96	342445
Kosher #151	09/13/96	12/04/96	Gila	1996-019719		12/03/96	342446
Kosher #152	09/13/96	12/04/96	Gila	1996-019720		12/03/96	342447
Kosher #153	09/13/96	12/04/96	Gila	1996-019721		12/03/96	342448
Kosher #154	09/13/96	12/04/96	Gila	1996-019722		12/03/96	342449
Kosher #155	09/13/96	12/04/96	Gila	1996-019723		12/03/96	342450
Kosher #156	09/13/96	12/04/96	Pinal	1996-040067		12/03/96	342451
Kosher #157	09/13/96	12/04/96	Pinal	1996-040068		12/03/96	342452
Kosher #158	09/13/96	12/04/96	Pinal	1996-040069		12/03/96	342453
Kosher #159	09/13/96	12/04/96	Pinal	1996-040070		12/03/96	342454
Kosher #160	09/13/96	12/04/96	Pinal	1996-040071		12/03/96	342455
Kosher #161	09/14/96	12/04/96	Pinal	1996-040072		12/03/96	342456
Kosher #162	09/14/96	12/04/96	Pinal	1996-040073		12/03/96	342457
Kosher #163	09/14/96	12/04/96	Pinal	1996-040074		12/03/96	342458
Kosher #163	09/14/96	12/04/96	Gila	1996-019724		12/03/96	
Kosher #164	09/14/96	12/04/96	Pinal	1996-040075		12/03/96	342459
Kosher #164	09/14/96	12/04/96	Gila	1996-019725		12/03/96	
Kosher #165	09/14/96	12/04/96	Gila	1996-019726		12/03/96	342460
Kosher #166	09/14/96	12/04/96	Gila	1996-019727		12/03/96	342461
Kosher #167	09/14/96	12/04/96	Gila	1996-019728		12/03/96	342462
Kosher #168	09/14/96	12/04/96	Gila	1996-019729		12/03/96	342463
Kosher #169	09/14/96	12/04/96	Gila	1996-019730		12/03/96	342464
Kosher #170	09/14/96	12/04/96	Gila	1996-019731		12/03/96	342465
Kosher #171	09/14/96	12/04/96	Gila	1996-019732		12/03/96	342466
Kosher #172	09/14/96	12/04/96	Gila	1996-019733		12/03/96	342467
Kosher #173	09/14/96	12/04/96	Gila	1996-019734		12/03/96	342468
Kosher #174	09/14/96	12/04/96	Pinal	1996-040076		12/03/96	342469
Kosher #175	09/14/96	12/04/96	Pinal	1996-040077		12/03/96	342470
Kosher #176	09/14/96	12/04/96	Pinal	1996-040078		12/03/96	342471
Kosher #177	09/14/96	12/04/96	Pinal	1996-040079		12/03/96	342472
Kosher #178	09/14/96	12/04/96	Pinal	1996-040080		12/03/96	342473
Kosher #179	09/14/96	12/04/96	Pinal	1996-040081		12/03/96	342474
Kosher #180	09/14/96	12/04/96	Pinal	1996-040082		12/03/96	342475
Kosher #181	09/14/96	12/04/96	Pinal	1996-040083		12/03/96	342476
Kosher #182	09/14/96	12/04/96	Pinal	1996-040084		12/03/96	342477
Kosher #182	09/14/96	12/04/96	Gila	1996-019735		12/03/96	
Kosher #183	09/14/96	12/04/96	Pinal	1996-040085		12/03/96	342478
Kosher #183	09/14/96	12/04/96	Gila	1996-019736		12/03/96	

RECEIVED
BLM AZ STATE OFFICE

<u>Claim Name</u>	<u>Date Located</u>	<u>Date Recorded</u>	<u>Cty</u>	<u>Cty Record Dkt</u>	<u>Page</u>	<u>Date Filed BLM</u>	<u>BLM A MC Serial No.</u>
Kosher #184	09/14/96	12/04/96	Gila	1996-019737		12/03/96	342479
Kosher #185	09/14/96	12/04/96	Gila	1996-019738		12/03/96	342480
Kosher #186	09/14/96	12/04/96	Pinal	1996-040086		12/03/96	342481
Kosher #187	09/14/96	12/04/96	Pinal	1996-040087		12/03/96	342482
Kosher #188	09/14/96	12/04/96	Pinal	1996-040088		12/03/96	342483
Kosher #189	09/14/96	12/04/96	Pinal	1996-040089		12/03/96	342484
Kosher #190	09/14/96	12/04/96	Pinal	1996-040090		12/03/96	342485
Kosher #191	09/14/96	12/04/96	Pinal	1996-040091		12/03/96	342486
Kosher #192	09/14/96	12/04/96	Pinal	1996-040092		12/03/96	342487
Kosher #193	09/14/96	12/04/96	Pinal	1996-040093		12/03/96	342488
Kosher #193	09/14/96	12/04/96	Gila	1996-019739		12/03/96	
Kosher #194	09/14/96	12/04/96	Pinal	1996-040094		12/03/96	342489
Kosher #194	09/14/96	12/04/96	Gila	1996-019740		12/03/96	
Kosher #195	09/14/96	12/04/96	Gila	1996-019741		12/03/96	342490
Kosher #196	09/14/96	12/04/96	Gila	1996-019742		12/03/96	342491
Kosher #197	09/14/96	12/04/96	Pinal	1996-040095		12/03/96	342492
Kosher #198	09/14/96	12/04/96	Pinal	1996-040096		12/03/96	342493
Kosher #199	09/14/96	12/04/96	Pinal	1996-040097		12/03/96	342494
Kosher #200	09/14/96	12/04/96	Pinal	1996-040098		12/03/96	342495
Kosher #201	09/14/96	12/04/96	Pinal	1996-040099		12/03/96	342496
Kosher #202	09/14/96	12/04/96	Pinal	1996-040100		12/03/96	342497
Kosher #203	09/14/96	12/04/96	Pinal	1996-040101		12/03/96	342498
Kosher #204	09/14/96	12/04/96	Pinal	1996-040102		12/03/96	342499
Kosher #205	09/14/96	12/04/96	Pinal	1996-040103		12/03/96	342500
Kosher #205	09/14/97	12/04/96	Gila	1996-019743		12/03/96	
Kosher #206	09/14/97	12/04/96	Gila	1996-019744		12/03/96	342501
Kosher #207	09/14/96	12/04/96	Pinal	1996-040104		12/03/96	342502
Kosher #208	09/14/96	12/04/96	Pinal	1996-040105		12/03/96	342503
Kosher #209	09/14/96	12/04/96	Pinal	1996-040106		12/03/96	342504
Kosher #210	09/14/96	12/04/96	Pinal	1996-040107		12/03/96	342505
Kosher #211	09/14/96	12/04/96	Pinal	1996-040108		12/03/96	342506
Kosher #211	09/14/96	12/04/96	Gila	1996-019745		12/03/96	
Kosher #212	09/14/96	12/04/96	Gila	1996-019746		12/03/96	342507
Kosher #213	09/14/96	12/04/96	Gila	1996-019747		12/03/96	342508
Kosher #214	09/14/96	12/04/96	Gila	1996-019748		12/03/96	342509
Kosher #215	09/14/96	12/04/96	Gila	1996-019749		12/03/96	342510
Kosher #216	09/14/96	12/04/96	Gila	1996-019750		12/03/96	342511
Kosher #217	09/14/96	12/04/96	Gila	1996-019751		12/03/96	342512
Kosher #218	09/14/96	12/04/96	Gila	1996-019752		12/03/96	342513
Kosher #219	09/14/96	12/04/96	Gila	1996-019753		12/03/96	342514
Kosher #220	06/28/02	07/24/02	Pinal	2002-039180		07/25/02	356448
Kosher #221	06/28/02	07/24/02	Pinal	2002-039181		07/25/02	356449

RECEIVED
 BLM A MC
 OFFICE

<u>Claim Name</u>	<u>Date Located</u>	<u>Date Recorded</u>	<u>Cty</u>	<u>Cty Record Dkt</u>	<u>Page</u>	<u>Date Filed BLM</u>	<u>BLM A MC Serial No.</u>
Kosher #222	06/28/02	07/24/02	Pinal	2002-039182		07/25/02	356450
Kosher #223	06/28/02	07/24/02	Pinal	2002-039183		07/25/02	356451
Kosher #224	06/28/02	07/24/02	Pinal	2002-039184		07/25/02	356452
Kosher #225	09/07/05	10/11/05	Pinal	2005-137450		09/08/05	367050
Kosher #226	09/07/05	10/11/05	Pinal	2005-137451		09/08/05	367051
Kosher #227	09/07/05	10/11/05	Pinal	2005-137449		09/08/05	367052
Kosher #228	09/07/05	10/11/05	Pinal	2005-137448		09/08/05	367053
Kosher #229	09/07/05	10/11/05	Pinal	2005-137447		09/08/05	367054

GROUP XII: (Unpatented mining claims situated in Section 1, Township 1 South, Range 13 East and Section 6, Township 1South, Range 14 East, G&SR Mer., Gila County)

<u>Claim Name</u>	<u>Date Located</u>	<u>Date Recorded</u>	<u>Cty</u>	<u>Cty Record Dkt</u>	<u>Page</u>	<u>Date Filed BLM</u>	<u>BLM A MC Serial No.</u>
RJD #1	12/5/97	2/27/98	Gila	1998	2760	3/2/98	349780
RJD #2	12/5/97	2/27/98	Gila	1998	2761	3/2/98	349781
RJD #4	5/17/98	6/5/98	Gila	1998	8633	7/9/98	350335

I:\FILES\DOCS\CARL10\260626\DOCFQ9751.DOC

RECEIVED
 BLM AZ STATE OFFICE
 2013 AUG 27 A 10:59
 PHOENIX, ARIZONA

Receipt

United States Department of the Interior
Bureau of Land Management
 LANDS/RECREATION & PLANNING
 ONE N CENTRAL AVE
 PHOENIX, AZ 85004 -2203
 Phone: 602-417-9200

Receipt

No: 2867048

Transaction #: 2952984	
Date of Transaction: 08/28/2013	
CUSTOMER:	
DECONCINI MCDONALD YETWIN & LACY P C 2525 E BROADWAY BLVD STE 200 TUCSON,AZ 85716-5350 US	

LINE #	QTY	DESCRIPTION	REMARKS	UNIT PRICE	TOTAL
1	1.00	LOCATABLE MINERALS / MINING CLAIMS-NOT NEW-UNADJUD,ONE AUTH NO. ONLY / MINING CLAIM MONEY RECEIVED CASES: AMC298647/\$69160.00	MAINT FEE PYMNT (494) 2014	- n/a -	69160.00
TOTAL:					\$69,160.00

PAYMENT INFORMATION			
1	AMOUNT:	69160.00	POSTMARKED: 08/26/2013
	TYPE:	CHECK	RECEIVED: 08/27/2013
	CHECK NO:	00032585	
	NAME:	CARLOTA COPPER COMPANY 2624 FOREST SERVICE RD 287 MIAMI FL 85539 US	

REMARKS

This receipt was generated by the automated BLM Collections and Billing System and is a paper representation of a portion of the official electronic record contained therein.

From: (520) 322-5000
DECONCINI MCDONALD ETAL
Robin Barnes
2525 E. Broadway Blvd.
Suite 200
Tucson, AZ 85716

Origin ID: TUSA



Ship Date: 26AUG13
ActWgt: 1.0 LB
CAD: 3676665/INET3430

Delivery Address Bar Code



SHIP TO: (602) 417-9398
Arizona State Office
Bureau of Land Management
One North Central Avenue #800
Attn: Public Room
PHOENIX, AZ 85004


BILL SENDER

Ref # REB/260626/251170
Invoice #
PO #
Dept #

TUE - 27 AUG 10:30A
PRIORITY OVERNIGHT

TRK# 7965 4974 2186
0201

85004
AZ-US
PHX



XH ZSYA



51AG10969/1A9E

After printing this label:

- 1. Do not use a copier or other reproduction device to create a copy of this label.
- 2. Do not use a copier or other reproduction device to create a copy of this label.
- 3. Attach label to shipping package and affix it to your shipment so that the barcode portion of the label can be read and returned.

Warning: Use only the printed original label for shipping. Using a photocopy of this label for shipping purposes is fraudulent and could result in additional billing charges, along with the cancellation of your FedEx account number.

Use of this system constitutes your agreement to the service conditions in the current FedEx Service Guide, available on fedex.com. FedEx will not be responsible for any claim in excess of \$100 per package, whether the result of loss, damage, delay, non-delivery, misdelivery or non-acceptance, unless you declare a higher value, pay an additional charge, document your actual loss and file a claim with United States Postal Service or other carrier. Your rate may differ from FedEx for any loss, including an increase in the package's weight or volume, or any other damage, loss or delay. Some damages are excluded, including, among others, any damage to contents of a package or to the package itself. Certain items are excluded, including, among others, hazardous materials, perishable items, and other items listed in the Service Guide. Items are excluded from coverage if they are not properly packaged, labeled, or marked. For more information, see the Service Guide. ©2013 FedEx Corporation. All rights reserved. FedEx, the FedEx logo, and the color brown are trademarks of FedEx Corporation. All other marks are the property of their respective owners.

COPY

DECONCINI McDONALD YETWIN & LACY

A PROFESSIONAL CORPORATION
ATTORNEYS AT LAW

Ame 298647
279919
52072
27738

ROBIN E. BARNES, CP
rbarnes@dmyl.com

2525 EAST BROADWAY BOULEVARD • SUITE 200
TUCSON, ARIZONA 85716-5300
(520) 322-5000 • (520) 322-5585 (Fax)
WWW.DECONCINIMCDONALD.COM

Ame 97634
39932

August 7, 2012

320760
324206
325818
327251
342296
356448
367650
349780
350334

Via Federal Express

Arizona State Office
Bureau of Land Management
Attention: Public Room
One North Central Avenue, Suite 800
Phoenix, AZ 85004-4427

RECEIVED
BLM AZ STATE OFFICE
2012 AUG - 8 P 4: 01
PHOENIX, ARIZONA

RE: **Payment of Claim Maintenance Fees; Specialty Minerals, Inc.**

Ladies and Gentlemen:

Delivered herewith is a check in the amount of \$69,160.00 as payment of the claim maintenance fees pursuant to 30 U.S.C. § 28f(a), as adjusted by 30 U.S.C. § 28j(c) and implemented by notice in 74 *Federal Register* 30959-62 (June 29, 2009) and as amended by the Consolidated Appropriations Act 2012, Pub. L. No. 112-74, 125 Stat. 786 (2011). The owner is paying a maintenance fee of \$140 for each lode claim for the assessment year beginning September 1, 2012. Also enclosed is a copy of the Certification of Payment of Maintenance Fee in Lieu of Affidavit of Annual Assessment Work to be recorded with the Gila and Pinal County Recorder's Offices.

Please return a date-stamped copy of this letter and the affidavit along with the receipt for payment to this office. Thank you for your assistance and please feel free to contact me or Marian C. LaLonde with any questions or concerns.

Sincerely,

Robin E. Barnes, CP
Certified Paralegal

reb
Enc.

c. w/enc. Larry K Ennis
I:\FILES\DOCS\GEOR01\971598\LTR\MT3648.DOCX

NO. OF CLAIMS 4194
AMOUNT \$69,160.00
RECEIPT NO. 2426743
INIT. [Signature]

** BLM-ASO **

ENTERED INTO COMPUTER
8/20/12 AT

Tucson

Phoenix

Flagstaff

Scottsdale

STATE OF ARIZONA)
) ss:
County of Pima)

**CERTIFICATION OF PAYMENT OF MAINTENANCE FEE
IN LIEU OF AFFIDAVIT OF ANNUAL ASSESSMENT WORK**

PHOENIX, ARIZONA

2012 AUG - 8 P 4: 11

RECEIVED
BLMAZ STATE OFFICE

Marian C. LaLonde, being first duly sworn, deposes and says that:

1. She is an agent for Carlota Copper Company, the owner of the unpatented lode mining claims and millsites situated in Pinal and Gila Counties, Arizona (the "Claims"), the location notices of which are of record in Pinal and Gila Counties, and in the records of the Arizona State Office of the Bureau of Land Management under the file numbers indicated in the attached Exhibit A

2. Pursuant to the 30 U.S.C. § 28f(a), as adjusted by 30 U.S.C. § 28j(c) and implemented by notice in 74 *Federal Register* 30959-62 (June 29, 2009) and as amended by the Consolidated Appropriations Act 2012, Pub. L. No. 112-74, 125 Stat. 786 (2011), the owner has paid a maintenance fee of \$140 per claim [OR \$140 for each 20 acres of the placer claims] for the assessment year beginning September 1, 2012. This Certificate is in lieu of an affidavit of performance of annual assessment work or notice of intent to hold.

3. The names and address of the owner of the Claims for which this Certificate is prepared are Carlota Copper Company, 2624 Forest Service Road 287, P.O. Box 1009, Miami, Arizona 85539.

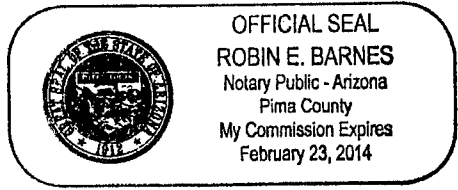
THIS IS NOT A CHANGE OF ADDRESS

4. The mining claims within the Claims described herein are held and claimed by the owner for the valuable minerals contained therein and the millsites for uses related to the mining claims.

DATED this 7th day of August, 2012.

Marian C. LaLonde
Marian C. LaLonde

Sworn and subscribed before me this 7th day of August, 2012, by Marian C. LaLonde.



Robin E. Barnes
Notary Public

EXHIBIT A

The following unpatented mining claims and millsites are situated in the Pioneer and Globe Mining Districts, Gila and Pinal Counties, Arizona, the names of which and the place of record of the location notices thereof in the official records of the respective counties and the Arizona State Office of the Bureau of Land Management, are as follows:

GROUP III: (Unpatented mining claims situated in Sections 25, 26, 35 and 36, Township 1 North, Range 13 East, G&SR Mer.)

RECEIVED
 BLM AZ STATE OFFICE
 2012 APR - 8 PM 4:01
 PHOENIX, ARIZONA

<u>Claim Name</u>	<u>Date Located</u>	<u>Date Recorded</u>	<u>County Records Docket Page</u>	<u>Date Filed BLM</u>	<u>BLM A MC No.</u>
Gila County:					
Grizzly #1	7/18/89	7/24/89	774 120	9/1/89	
Amended		11/22/89	785 119	12/13/89	298647
Grizzly #2	7/18/89	7/24/89	774 123	9/1/89	298648
Amended		11/22/89	785 119	12/13/89	
Grizzly #3	7/18/89	7/24/89	774 126	9/1/89	298649
Amended		11/22/89	785 119	12/13/89	
Grizzly #4	7/18/89	7/24/89	774 129	9/1/89	298650
Amended		11/22/89	785 119	12/13/89	
Pinal County:					
		8/22/89	1625 631	9/1/89	
		11/22/89	1642 209	12/13/89	
Gila County:					
Grizzly #5	7/18/89	7/24/89	774 132	9/1/89	298651
Amended		11/22/89	785 119	12/13/89	
Pinal County:					
		8/22/89	1625 634	9/1/89	
		11/22/89	1642 209	12/13/89	
Gila County:					
Grizzly #6	7/18/89	7/24/89	774 135	9/1/89	298652
Amended		11/22/89	785 119	12/13/89	
Grizzly #7	7/18/89	7/24/89	774 138	9/1/89	298653
Amended		11/22/89	785 119	12/13/89	
Grizzly #8	7/18/89	7/24/89	774 141	9/1/89	298654
Amended		11/22/89	785 119	12/13/89	
Grizzly #9	7/18/89	7/24/89	774 144	9/1/89	298655
Amended		11/22/89	785 119	12/13/89	
Grizzly #10	7/18/89	7/24/89	774 147	9/1/89	298656
Amended		11/22/89	785 119	12/13/89	
Grizzly #11	7/18/89	7/24/89	774 150	9/1/89	298657
Amended		11/22/89	785 119	12/13/89	
Grizzly #12	7/18/89	7/24/89	774 153	9/1/89	298658
Amended		11/22/89	785 119	12/13/89	

<u>Claim Name</u>	<u>Date Located</u>	<u>Date Recorded</u>	<u>County Records Docket Page</u>	<u>Date Filed BLM</u>	<u>BLM A MC No.</u>
	7/18/89	8/22/89 11/22/89	Pinal County: 1625 637 1642 209	9/1/89 12/13/89	
Grizzly #13 Amended	7/18/89	7/24/89 11/22/89	Gila County: 774 156 785 119	9/1/89 12/13/89	298659
Grizzly #14 Amended	7/18/89	7/24/89 11/22/89	774 159 785 119	9/1/89 12/13/89	298660

RECEIVED
 BLM AZ STATE OFFICE
 PHOENIX, ARIZONA
 2012 AUG -28
 File: 02

GROUP IV: (Unpatented mining claims situated in Sections 26, 27, 34, 35 and 36, Township 1 North, Range 13 East; G&SR Mer.)

<u>Claim Name</u>	<u>Loc. Date</u>	<u>County</u>	<u>Original Recordation Book Page</u>	<u>Amended Recordation Book Page</u>	<u>BLM A MC Serial #</u>
Tip Top	3/2/29	Pinal	45 142	648 830	52265
Tip Top #1	8/1/30	Pinal	46 275		52266
Tip Top 2	3/2/29	Pinal	45 144	648 831	52267
Tip Top 3	3/10/29	Pinal	45 145	648 832	52268
Tip Top #4	8/1/30	Pinal	46 301		52269
Eder #10	4/21/69	Pinal	569 819		52270
Eder #11	4/21/69	Pinal	569 820		52271
Eder #12	4/21/69	Pinal	569 821		52272
Eder 14	9/27/71	Pinal	645 51		52274
		Gila	308 309		
Eder 15	9/27/71	Pinal	645 52		52275
		Gila	308 310		
Eder 16	9/27/71	Pinal	645 53	721 95	52276
		Gila	308 311	348 10	
Eder 17	9/27/71	Pinal	645 54	721 96	52277
		Gila	308 312	348 9	
Eder 18	9/27/71	Pinal	710 228		52278
		Gila	308 313		
Eder 19	9/27/71	Pinal	710 229	721 715	52279
		Gila	308 314	348 275	
Eder 22	9/27/71	Pinal	645 56		52280
		Gila	308 317		
Eder #23	1/4/73	Pinal	691 416		52281
Eder 27	9/11/73	Pinal	720 440		52282
Eder 34	6/14/73	Pinal	710 926		52285
Eder 35	6/14/73	Pinal	710 927		52286
Exhibit A			2		

<u>Claim Name</u>	<u>Loc. Date</u>	<u>County</u>	<u>Original Recordation</u>		<u>Amended Recordation</u>		<u>BLM A MC Serial #</u>
			<u>Book</u>	<u>Page</u>	<u>Book</u>	<u>Page</u>	
Eder 36	6/14/73	Pinal	710	928			52287
Eder 39	6/13/73	Pinal	710	931			52289
Eder 40	6/14/73	Pinal	710	932			52290
Eder 43	6/13/73	Pinal	710	935			52292
Eder 44	6/14/73	Pinal	710	936			52293
Eder 45	6/13/73	Pinal	710	937			52294
Eder 46	6/13/73	Pinal	710	938			52295
Eder 47	6/13/73	Pinal	710	939			52296
Eder 48	6/13/73	Pinal	710	940	721	97	52297
Eder 49	6/12/73	Pinal	710	941			52298
Eder 50	6/12/73	Pinal	710	942			52299
Eder 51	6/12/73	Pinal	710	943			52300
Eder 52	6/12/73	Pinal	710	944			52301
Eder 53	6/12/73	Pinal	710	945			52302
Eder 54	6/13/73	Pinal	710	946			52303
		Gila	341	802			
Eder 55	6/13/73	Pinal	710	947			52304
		Gila	341	803			
Eder 56	6/13/73	Pinal	710	948			52305
		Gila	341	804			
Eder 57	6/12/73	Pinal	710	949	721	98	52306
		Gila	341	805	348	8	
Eder 59	6/14/73	Pinal	710	951			52307
		Gila	341	807			
Eder 62	9/7/73	Pinal	721	716			52308
Eder 63	9/7/73	Pinal	721	717			52309
		Gila	348	276			
Eder 64	9/7/73	Pinal	721	718			52310
		Gila	348	277			
Eder 65	9/7/73	Pinal	721	719			52311
		Gila	348	278			
Eder 66	9/7/73	Pinal	721	720			52312
		Gila	348	279			
Eder 67	9/7/73	Pinal	721	721			52313
		Gila	348	280			
Eder 68	9/7/73	Pinal	721	722			52314
		Gila	348	281			
Eder 69	9/7/73	Pinal	721	723			52315
		Gila	348	282			
Eder 70	9/24/73	Gila	348	283			52316
Eder 71	11/24/87	Gila	726	416			279919
Eder 72	11/24/87	Gila	726	419			279920
Exhibit A				3			

PHOENIX, ARIZONA

RECEIVED
BLM AZ STATE OFFICE

<u>Claim Name</u>	<u>Loc. Date</u>	<u>County</u>	<u>Original Recordation</u>		<u>Amended Recordation</u>		<u>BLM A MC Serial #</u>
			<u>Book</u>	<u>Page</u>	<u>Book</u>	<u>Page</u>	
Eder 73	11/24/87	Gila	726	422			279921
		Pinal	1497	441			
Eder 74	11/24/87	Pinal	1497	443			279922
Eder 75	11/24/87	Pinal	1497	445			279923
Eder 76	11/24/87	Pinal	1497	447			279924
Ghost 16	12/29/66	Pinal	497	450			52317
Ghost 27	3/10/64	Pinal	387	137			52318
Ghost 28	5/18/64	Pinal	387	138			52319
Ghost 29	3/10/64	Pinal	387	139			52320
Ghost 30	5/18/64	Pinal	387	140			52321
Ghost 31	3/10/64	Pinal	387	141			52322
Ghost 32	12/29/66	Pinal	497	451			52323
Ghost 38	12/29/66	Pinal	497	452			52326
Ghost 40	12/29/66	Pinal	497	453			52327
Ghost 42	12/29/66	Pinal	497	454			52328
Ghost 48	12/29/66	Pinal	497	455			52329
Ghost 50	12/29/66	Pinal	497	456			52330
Ghost 61	3/12/64	Pinal	387	165			52331
Ghost 62	3/12/64	Pinal	387	166			52332
Ghost 63	3/12/64	Pinal	387	167			52333
Ghost 66	3/12/64	Pinal	387	170			52336
Ghost 90	12/29/66	Pinal	497	457			52337
Ghost 93	3/16/64	Pinal	387	194			52340
Ghost 95	3/16/64	Pinal	387	195			52342
Ghost 97	3/16/64	Pinal	387	196			52344
Ghost 99	3/16/64	Pinal	387	197			52346
Ghost 131	9/23/65	Pinal	429	515			52365
Ghost 132	9/23/65	Pinal	429	516			52366
Ghost 133	9/23/65	Pinal	429	517			52367
Ghost 134	9/23/65	Pinal	429	518			52368
Ghost 135	9/23/65	Pinal	429	519			52369
Ghost 136	9/23/65	Pinal	429	520			52370
Ghost 137	9/23/65	Pinal	429	521			52371
Ghost 140	4/15/64	Pinal	387	209			52372
Ghost 141	4/15/64	Pinal	387	210			52373
Ghost 142	4/15/64	Pinal	387	211			52374
Ghost 143	4/15/64	Pinal	387	212			52375
Ghost 144	4/15/64	Pinal	387	213			52376
Rim Rock #5	8/1/30	Pinal	46	304	721	93	52382
Annex #5	8/1/30	Pinal	46	305	721	92	52383
Cap 130	7/24/30	Pinal	46	311			52386
Exhibit A			4				

PHOENIX, ARIZONA

RECEIVED
BLM AZ STATE OFFICE
PHOENIX, ARIZONA

<u>Claim Name</u>	<u>Loc. Date</u>	<u>County</u>	<u>Original Recordation</u>		<u>Amended Recordation</u>		<u>BLM A MC</u>
			<u>Book</u>	<u>Page</u>	<u>Book</u>	<u>Page</u>	<u>Serial #</u>
Cap 131	7/25/30	Pinal	46	311			52387
"Moon Rise"	2/15/1899	Gila	6	401			52388
Promoter	11/14/29	Gila	44	5	348	7	52389
Stars and Stripes	1/1/02	Gila	7	466	308	307	52390
Providence	7/1/28	Gila	40	444	309	649	52391

GROUP V: (Unpatented mining claims situated in Sections 4, 5, 6, 7, Township 1 South, Range 14 East; Sections 1, 2, 11, 12, Township 1 South, Range 13 East; Section 31, Township 1 North, Range 14 East; and Sections 14, 15, 22, 23, 25, 26, 27, Township 1 North, Range 13 East, G&SR Mer.)

<u>Claim Name</u>	<u>Date Located</u>	<u>Date Recorded</u>	<u>Cty</u>	<u>Cty Dkt</u>	<u>Record Page</u>	<u>Date Filed BLM</u>	<u>BLM A MC Serial No.</u>
Kelly #1	1/26/92	3/12/92	Gila	860	997	4/16/92	320760
Kelly #2	1/26/92	3/12/92	Gila	860	1000	4/16/92	320761
Kelly #3	1/26/92	3/12/92	Gila	861	01	4/16/92	320762
Kelly #4	1/26/92	3/12/92	Gila	861	04	4/16/92	320763
Kelly #5	1/26/92	3/12/92	Gila	861	07	4/16/92	320764
Kelly #6	1/28/92	3/12/92	Gila	861	10	4/16/92	320765
Kelly #7	1/26/92	3/12/92	Gila	861	13	4/16/92	320766
Kelly #8	1/28/92	3/12/92	Gila	861	16	4/16/92	320767
Kelly #9	1/26/92	3/12/92	Gila	861	19	4/16/92	320768
Kelly #10	1/28/92	3/12/92	Gila	861	22	4/16/92	320769
Kelly #11	1/26/92	3/12/92	Gila	861	25	4/16/92	320770
Kelly #12	1/28/92	3/12/92	Gila	861	28	4/16/92	320771
Kelly #13	1/26/92	3/12/92	Gila	861	31	4/16/92	320772
Kelly #14	1/28/92	3/12/92	Gila	861	34	4/16/92	320773
Kelly #15	1/28/92	3/12/92	Gila	861	37	4/16/92	320774
Kelly #16	1/28/92	3/12/92	Gila	861	40	4/16/92	320775
Kelly #17	1/28/92	3/12/92	Gila	861	43	4/16/92	320776
Kelly #18	1/28/92	3/12/92	Gila	861	46	4/16/92	320777
Kelly #19	1/28/92	3/12/92	Gila	861	49	4/16/92	320778
Kelly #20	1/26/92	3/12/92	Gila	861	52	4/16/92	320779
Kelly #21	1/27/92	3/12/92	Gila	861	55	4/16/92	320780
Kelly #22	1/27/92	3/12/92	Gila	861	58	4/16/92	320781
Kelly #23	1/27/92	3/12/92	Gila	861	61	4/16/92	320782
Kelly #24	1/27/92	3/12/92	Gila	861	64	4/16/92	320783
Kelly #25	1/27/92	3/12/92	Gila	861	67	4/16/92	320784
Kelly #26	1/27/92	3/12/92	Gila	861	70	4/16/92	320785
Kelly #27	1/29/92	3/12/92	Gila	861	73	4/16/92	320786

RECEIVED
 BLM STATE OFFICE
 2012 AUG 20
 P

<u>Claim Name</u>	<u>Date Located</u>	<u>Date Recorded</u>	<u>Cty</u>	<u>Cty Dkt</u>	<u>Record Page</u>	<u>Date Filed BLM</u>	<u>BLM A MC Serial No.</u>
Kelly #28	1/29/92	3/12/92	Pinal	1809	641		
			Gila	861	76	4/16/92	320787
			Pinal	1809	643		
Kelly #29	1/29/92	3/12/92	Gila	861	79	4/16/92	320788
			Pinal	1809	645		
Kelly #30	1/29/92	3/12/92	Gila	861	82	4/16/92	320789
Kelly #31-A	7/11/92	8/06/92	Gila	877	747	8/27/92	324208
		8/13/92	Pinal	1845	922		
Kelly #32	1/29/92	3/12/92	Gila	861	88	4/16/92	320791
Kelly #33	1/29/92	3/12/92	Pinal	1809	649	4/16/92	320792
Kelly #34	1/29/92	3/12/92	Gila	861	91	4/16/92	320793
			Pinal	1809	651		
Kelly #35	1/29/92	3/12/92	Pinal	1809	653	4/16/92	320794
Kelly #36	1/29/92	3/12/92	Gila	861	94	4/16/92	320795
			Pinal	1809	655		
Kelly #37	1/28/92	3/12/92	Pinal	1809	657	4/16/92	320796
Kelly #38	1/28/92	3/12/92	Gila	861	97	4/16/92	320797
	1/29/92	3/12/92	Pinal	1809	659		
Kelly #39	1/28/92	3/12/92	Pinal	1809	661	4/16/92	320798
Kelly #40	1/31/92	3/12/92	Pinal	1809	663	4/16/92	320799
Kelly #53	1/30/92	3/12/92	Pinal	1809	671	4/16/92	320803
Kelly #57	1/30/92	3/12/92	Pinal	1809	673	4/16/92	320804
Kelly #58	1/30/92	3/12/92	Pinal	1809	675	4/16/92	320805
Kelly #59	1/30/92	3/12/92	Pinal	1809	677	4/16/92	320806
Kelly #60	1/30/92	3/12/92	Pinal	1809	679	4/16/92	320807
Kelly #66	1/30/92	3/12/92	Pinal	1809	691	4/16/92	320813
Kelly #67	1/30/92	3/12/92	Pinal	1809	693	4/16/92	320814
Kelly #68	1/30/92	3/12/92	Pinal	1809	695	4/16/92	320815
Kelly #71	1/30/92	3/12/92	Pinal	1809	697	4/16/92	320816
Kelly #72	1/30/92	3/12/92	Pinal	1809	699	4/16/92	320817
Kelly #73	1/30/92	3/12/92	Pinal	1809	701	4/16/92	320818
Kelly #83	2/01/92	3/12/92	Pinal	1809	721	4/16/92	320828
Kelly #84	2/01/92	3/12/92	Pinal	1809	723	4/16/92	320829
Kelly #86	2/01/92	3/12/92	Pinal	1809	727	4/16/92	320831
Kelly #87	2/01/92	3/12/92	Pinal	1809	729	4/16/92	320832
Kelly #89	2/01/92	3/12/92	Pinal	1809	733	4/16/92	320834
Kelly #90	2/01/92	3/12/92	Pinal	1809	735	4/16/92	320835
Kelly #91	2/02/92	3/12/92	Pinal	1809	737	4/16/92	320836
Kelly #92	2/02/92	3/12/92	Gila	861	100	4/16/92	320837
			Pinal	1809	739		
Kelly #93	2/02/92	3/12/92	Gila	861	103	4/16/92	320838
			Pinal	1809	741		

RECEIVED
 BLM AZ STATE OFFICE
 AUG 11 1992
 320791
 320792
 320793
 320794
 320795

<u>Claim Name</u>	<u>Date Located</u>	<u>Date Recorded</u>	<u>Cty</u>	<u>Cty Record Dkt</u>	<u>Page</u>	<u>Date Filed BLM</u>	<u>BLM A MC Serial No.</u>
Kelly #94	2/02/92	3/12/92	Gila	861	106	4/16/92	320839
Kelly #95	2/02/92	3/12/92	Gila	861	109	4/16/92	320840
			Pinal	1809	743		
Kelly #96	2/02/92	3/12/92	Gila	861	112	4/16/92	320841
			Pinal	1809	745		
Kelly #97	2/02/92	3/12/92	Gila	861	115	4/16/92	320842
Kelly #98	2/02/92	3/12/92	Gila	861	118	4/16/92	320843
Kelly #99	2/02/92	3/12/92	Gila	861	121	4/16/92	320844
Kelly #100	2/04/92	3/12/92	Gila	861	124	4/16/92	320845
Kelly #101	10/31/92	12/14/92	Gila	892	489	1/19/93	325818
Kelly #103	10/31/92	12/14/92	Gila	892	495	1/19/93	325820
Kelly #104	10/31/92	12/14/92	Gila	892	498	1/19/93	325821
Kelly #105	10/31/92	12/14/92	Gila	892	501	1/19/93	325822
Kelly #106	10/31/92	12/14/92	Gila	892	504	1/19/93	325823
Kelly #107	10/31/92	12/14/92	Gila	892	507	1/19/93	325824
Kelly #112	10/31/92	12/14/92	Gila	892	522	1/19/93	325829
Kelly #113	10/31/92	12/14/92	Gila	892	525	1/19/93	325830
Kelly #114	10/31/92	12/14/92	Gila	892	528	1/19/93	325831
Kelly #115	10/31/92	12/14/92	Gila	892	531	1/19/93	325832
Kelly #120	11/9/92	12/14/92	Gila	892	546	1/19/93	325837
Kelly #121	11/9/92	12/14/92	Gila	892	549	1/19/93	325838
Kelly #122	11/9/92	12/14/92	Gila	892	552	1/19/93	325839
Kelly #123	11/9/92	12/14/92	Gila	892	555	1/19/93	325840
Kelly #124	11/9/92	12/14/92	Gila	892	558	1/19/93	325841
Kelly #125	11/8/92	12/14/92	Gila	892	561	1/19/93	325842
Kelly #126	11/8/92	12/14/92	Gila	892	564	1/19/93	325843
Kelly #127	11/8/92	12/14/92	Gila	892	567	1/19/93	325844
Kelly #128	11/8/92	12/14/92	Gila	892	570	1/19/93	325845
			Pinal	1874	047		
Kelly #129	11/8/92	12/14/92	Gila	892	573	1/19/93	325846
Kelly #130	11/8/92	12/14/92	Gila	892	576	1/19/93	325847
Kelly #131	11/8/92	12/14/92	Gila	892	579	1/19/93	325848
Kelly #132	11/7/92	12/14/92	Gila	892	582	1/19/93	325849
			Pinal	1874	049		
Kelly #133	11/7/92	12/14/92	Gila	892	585	1/19/93	325850
Kelly #134	11/7/92	12/14/92	Gila	892	588	1/19/93	325851
Kelly #135	11/7/92	12/14/92	Gila	892	591	1/19/93	325852
Kelly #136	11/7/92	12/14/92	Gila	892	594	1/19/93	325853
			Pinal	1874	051		
Kelly #137	11/7/92	12/14/92	Gila	892	597	1/19/93	325854
			Pinal	1874	053		
Kelly #138	11/7/92	12/14/92	Gila	892	600	1/19/93	325855
Exhibit A							

RECEIVED
 BLM AZ STATE OFFICE
 320842
 320843
 320844
 320845
 325818
 325820
 325821
 325822
 325823
 325824
 325829
 325830
 325831
 325832
 325837
 325838
 325839
 325840
 325841
 325842
 325843
 325844
 325845
 325846
 325847
 325848
 325849
 325850
 325851
 325852
 325853
 325854
 325855

<u>Claim Name</u>	<u>Date Located</u>	<u>Date Recorded</u>	<u>Cty</u>	<u>Cty Record Dkt</u>	<u>Page</u>	<u>Date Filed BLM</u>	<u>BLM A MC Serial No.</u>
Kelly #139	11/7/92	12/14/92	Gila	892	601	1/19/93	325856
Kelly #140	11/7/92	12/14/92	Gila	892	604	1/19/93	325857
Kelly #141	11/7/92	12/14/92	Gila	892	607	1/19/93	325858
Kelly #142	11/7/92	12/14/92	Gila	892	610	1/19/93	325859
Kelly #143	11/7/92	12/14/92	Gila	892	613	1/19/93	325860
Kelly #144	11/7/92	12/14/92	Gila	892	616	1/19/93	325861
Kelly #145	11/7/92	12/14/92	Gila	892	619	1/19/93	325862
Kelly #146	11/7/92	12/14/92	Gila	892	622	1/19/93	325863
Kelly #147	11/7/92	12/14/92	Gila	892	625	1/19/93	325864
Kelly #148	11/6/92	12/14/92	Gila	892	628	1/19/93	325865
Kelly #149	11/6/92	12/14/92	Gila	892	631	1/19/93	325866
Kelly #150	11/6/92	12/14/92	Gila	892	634	1/19/93	325867
Kelly #151	7/30/93	8/23/93	Gila	93-635862		8/23/93	327254
Kelly #152	7/30/93	8/23/93	Gila	93-635863		8/23/93	327255
Kelly #153	7/30/93	8/23/93	Gila	93-635864		8/23/93	327256
			Pinal	1936	617		
Kelly #154	7/30/93	8/23/93	Gila	93-635865		8/23/93	327257
			Pinal	1936	619		
Kelly #155	7/30/93	8/23/93	Gila	93-635866		8/23/93	327258
			Pinal	1936	621		
Kelly #157	7/30/93	8/23/93	Pinal	1936	625	8/23/93	327260
Kelly #158	7/30/93	8/23/93	Gila	93-635861		8/23/93	327261
			Pinal	1936	627		
Kelly #159	7/30/93	8/23/93	Pinal	1936	629	8/23/93	327262
Kelly #160	7/30/93	8/23/93	Pinal	1936	631	8/23/93	327263
Kelly #161	7/30/93	8/23/93	Pinal	1936	633	8/23/93	327264
Kelly #162	7/30/93	8/23/93	Pinal	1936	635	8/23/93	327265
Kelly #163	7/30/93	8/23/93	Pinal	1936	637	8/23/93	327266

RECEIVED
 BLM AZ STATE OFFICE
 PINAL COUNTY, ARIZONA

GROUP VI: (Unpatented mining claims situated in Section 36, Township 1 North, Range 13 East; Section 31, Township 1 North, Range 14 East; Section 1, Township 1 South, Range 13 East; and Section 6, Township 1 South, Range 14 East, G&SR Mer.)

<u>Claim Name</u>	<u>Recorded Book/Docket</u>	<u>Page</u>	<u>BLM A MC Serial No.</u>
Lizard No. 27 (W½)	47	348	28018
Rejected No. 1	31	415	28020
Rejected No. 2	31	416	28019
Amended	52	374	
Rejected No. 3	53	184	28016
Rejected No. 4	493	569	97634

Exhibit A

<u>Claim Name</u>	<u>Recorded Book/Docket</u>	<u>Page</u>	<u>BLM A MC Serial No.</u>
Rejected No. 5	493	571	97635
Rejected No. 6	493	573	97636
Rejected No. 7	493	575	97637
Rejected No. 8	493	577	97638
Rejected No. 9	493	579	97639
Rejected No. 10	493	581	97640
Rejected No. 11	493	583	97641
Rejected No. 12	493	585	97642
Rejected No. 13	493	587	97643

RECEIVED
 BLM AZ STATE OFFICE
 2012 AUG - 8 P 4: 02
 PHOENIX, ARIZONA

GROUP VII: (Unpatented mining claims situated in Section 36, Township 1 North, Range 13 East, Gila County, G&SR Mer.)

<u>Claim Name</u>	<u>Location Date</u>	<u>Recorded Book</u>	<u>Page</u>	<u>BLM AMC Serial No.</u>
Overside	9/1/39	48	70	27989
Amended	6/17/59	102	43	
Amended	5/23/93	909	127	
Crown Point Ext. No. 1	6/17/59	102	37	27990
Amended	5/23/93	909	131	
Crown Point Ext. No. 2	6/17/59	102	38	27991
Amended	5/23/93	909	133	
Old Abe	9/1/39	48	70	27992
Amended	6/17/59	102	39	
Amended	5/23/93	909	124	
Old Abe No. 1	10/1/39	48	82	27993
Amended	6/17/59	102	41	
Amended	5/23/93	909	129	

GROUP VIII: (Unpatented mining claims situated in Section 36, Township 1 North, Range 13 East, G&SR Mer., Gila County)

<u>Claim Name</u>	<u>Location Date</u>	<u>Cty Record Book</u>	<u>Page</u>	<u>BLM A MC Serial No.</u>
Brewery	3/12/1892	4	145	39932
Amended	5/23/93	909	116	
Clipper	1/20/1906	1	286	39933
Amended	5/23/93	909	118	
Old Abe	9/1/39	48	70	39934
Amended	5/23/93	909	124	

<u>Claim Name</u>	<u>Location Date</u>	<u>Cty Record Book</u>	<u>Page</u>	<u>BLM A MC Serial No.</u>
Thomas Jefferson	9/1/39	48	71	39935
Amended	5/23/93	909	120	
Blue Jay Fraction	11/21/42	48	357	39936
Amended	5/23/93	909	122	
Vat	11/25/59	112	344	39937

GROUP IX: (Unpatented mining claims situated in Section 36, Township 1 North, Range 13 East, G&SR Mer., Gila County)

<u>Claim Name</u>	<u>Location Date</u>	<u>Cty Record Book</u>	<u>Page</u>	<u>BLM A MC Serial No.</u>
Lost Knife #1	5/23/59	100	416	39938
Amended	3/17/68	230	418	
Lost Knife #2	10/28/59	108	133	39939
Amended	3/17/68	230	415	
Manganese Cap	5/06/65	176	507	39940
Amended	3/17/68	230	419	
Galena	5/06/65	176	508	39941
Amended	3/17/68	230	416	
Dew	6/1/68	237	635	39942
Lad	6/1/68	237	636	39943

GROUP X: (Unpatented millsites situated in Section 23 and 26, Township 1 North, Range 13 East, G&SR Mer., Gila County)

<u>Claim Name</u>	<u>Date Located</u>	<u>Date Recorded</u>	<u>Cty Record Dkt</u>	<u>Page</u>	<u>Date Filed BLM</u>	<u>BLM A MC Serial No.</u>
Sick-A-More #1	6/16/93	8/23/93	93-635858		8/23/93	327251
Sick-A-More #2	6/16/93	8/23/93	93-635859		8/23/93	327252
Sick-A-More #3	6/16/93	8/23/93	93-635860		8/23/93	327253

RECEIVED
 BLM AZ STATE OFFICE
 2012 AUG - 8 PM: 03
 PHOENIX, ARIZONA

GROUP XI: (Unpatented millsites situated in Sections 25, 26, 35 and 36, Township 1 North, Range 13 East; Section 31, Township 1 North, Range 14 East, Sections 1, 12, Township 1 South, Range 13 East; and Section 6, Township 1 South, Range 14 East, G&SR Mer., Gila and Pinal Counties)

<u>Claim Name</u>	<u>Date Located</u>	<u>Date Recorded</u>	<u>Cty</u>	<u>Cty Record Dkt</u>	<u>Page</u>	<u>Date Filed BLM</u>	<u>BLM A MC Serial No.</u>
Kosher #1	09/12/96	12/04/96	Gila	96-019602		12/03/96	342296
Kosher #2	09/12/96	12/04/96	Gila	96-019603		12/03/96	342297
Kosher #3	09/12/96	12/04/96	Gila	96-019604		12/03/96	342298
Kosher #4	09/12/96	12/04/96	Gila	96-019605		12/03/96	342299
Kosher #5	09/12/96	12/04/96	Gila	96-019606		12/03/96	342300
Kosher #6	09/12/96	12/04/96	Gila	96-019607		12/03/96	342301
Kosher #7	09/12/96	12/04/96	Gila	96-019608		12/03/96	342302
Kosher #8	09/12/96	12/04/96	Gila	96-019609		12/03/96	342303
Kosher #9	09/12/96	12/04/96	Gila	96-019610		12/03/96	342304
Kosher #10	09/12/96	12/04/96	Gila	96-019611		12/03/96	342305
Kosher #11	09/12/96	12/04/96	Gila	96-019612		12/03/96	342306
Kosher #12	09/12/96	12/04/96	Gila	96-019613		12/03/96	342307
Kosher #13	09/12/96	12/04/96	Gila	96-019614		12/03/96	342308
Kosher #14	09/12/96	12/04/96	Gila	96-019615		12/03/96	342309
Kosher #15	09/12/96	12/04/96	Gila	96-019616		12/03/96	342310
Kosher #16	09/12/96	12/04/96	Gila	96-019617		12/03/96	342311
Kosher #17	09/12/96	12/04/96	Gila	96-019618		12/03/96	342312
Kosher #18	09/12/96	12/04/96	Gila	96-019619		12/03/96	342313
Kosher #19	09/12/96	12/04/96	Gila	96-019620		12/03/96	342314
Kosher #20	09/12/96	12/04/96	Gila	96-019621		12/03/96	342315
Kosher #21	09/12/96	12/04/96	Gila	96-019622		12/03/96	342316
Kosher #22	09/12/96	12/04/96	Gila	96-019623		12/03/96	342317
Kosher #23	09/12/96	12/04/96	Gila	96-019624		12/03/96	342318
Kosher #23	09/12/96	12/04/96	Pinal	1996-040016		12/03/96	
Kosher #24	09/12/96	12/04/96	Gila	96-019625		12/03/96	342319
Kosher #25	09/12/96	12/04/96	Gila	96-019626		12/03/96	342320
Kosher #26	09/12/96	12/04/96	Gila	96-019627		12/03/96	342321
Kosher #27	09/12/96	12/04/96	Gila	96-019628		12/03/96	342322
Kosher #28	09/12/96	12/04/96	Gila	96-019629		12/03/96	342323
Kosher #29	09/12/96	12/04/96	Gila	96-019630		12/03/96	342324
Kosher #30	09/12/96	12/04/96	Gila	96-019631		12/03/96	342325
Kosher #31	09/12/96	12/04/96	Gila	96-019632		12/03/96	342326
Kosher #32	09/12/96	12/04/96	Pinal	1996-040017		12/03/96	342327
Kosher #33	09/12/96	12/04/96	Gila	96-019633		12/03/96	342328
Kosher #33	09/12/96	12/04/96	Pinal	1996-040018		12/03/96	
Kosher #34	09/12/96	12/04/96	Gila	96-019634		12/03/96	342329
Kosher #34	09/12/96	12/04/96	Pinal	1996-040019		12/03/96	

RECEIVED
 BLM AZ STATE OFFICE
 012 AUG -8 P 4: 03

<u>Claim Name</u>	<u>Date Located</u>	<u>Date Recorded</u>	<u>Cty</u>	<u>Cty Record Dkt</u>	<u>Page</u>	<u>Date Filed BLM</u>	<u>BLM A MC Serial No.</u>
Kosher #35	09/12/96	12/04/96	Gila	96-019635		12/03/96	342330
Kosher #36	09/12/96	12/04/96	Gila	96-019636		12/03/96	342331
Kosher #37	09/12/96	12/04/96	Gila	96-019637		12/03/96	342332
Kosher #38	09/12/96	12/04/96	Gila	96-019638		12/03/96	342333
Kosher #39	09/12/96	12/04/96	Gila	96-019639		12/03/96	342334
Kosher #40	09/12/96	12/04/96	Gila	96-019640		12/03/96	342335
Kosher #41	09/12/96	12/04/96	Gila	96-019641		12/03/96	342336
Kosher #42	09/12/96	12/04/96	Gila	96-019642		12/03/96	342337
Kosher #43	09/12/96	12/04/96	Gila	96-019643		12/03/96	342338
Kosher #44	09/12/96	12/04/96	Pinal	1996-040020		12/03/96	342339
Kosher #45	09/12/96	12/04/96	Pinal	1996-040021		12/03/96	342340
Kosher #46	09/12/96	12/04/96	Pinal	1996-040022		12/03/96	342341
Kosher #46	09/12/96	12/04/96	Gila	96-019644		12/03/96	
Kosher #47	09/12/96	12/04/96	Pinal	1996-040023		12/03/96	342342
Kosher #47	09/12/96	12/04/96	Gila	96-019645		12/03/96	
Kosher #48	09/12/96	12/04/96	Gila	96-019646		12/03/96	342343
Kosher #49	09/12/96	12/04/96	Gila	96-019647		12/03/96	342344
Kosher #50	09/12/96	12/04/96	Gila	96-019648		12/03/96	342345
Kosher #51	09/12/96	12/04/96	Gila	96-019649		12/03/96	342346
Kosher #52	09/12/96	12/04/96	Gila	96-019650		12/03/96	342347
Kosher #53	09/12/96	12/04/96	Gila	96-019651		12/03/96	342348
Kosher #54	09/12/96	12/04/96	Gila	96-019652		12/03/96	342349
Kosher #55	09/12/96	12/04/96	Gila	96-019653		12/03/96	342350
Kosher #56	09/12/96	12/04/96	Gila	96-019654		12/03/96	342351
Kosher #57	09/12/96	12/04/96	Pinal	1996-040024		12/03/96	342352
Kosher #58	09/12/96	12/04/96	Pinal	1996-040025		12/03/96	342353
Kosher #59	09/12/96	12/04/96	Pinal	1996-040026		12/03/96	342354
Kosher #60	09/12/96	12/04/96	Pinal	1996-040027		12/03/96	342355
Kosher #60	09/12/96	12/04/96	Gila	96-019655		12/03/96	
Kosher #61	09/12/96	12/04/96	Pinal	1996-040028		12/03/96	342356
Kosher #61	09/12/96	12/04/96	Gila	96-019656		12/03/96	
Kosher #62	09/12/96	12/04/96	Gila	96-019657		12/03/96	342357
Kosher #63	09/12/96	12/04/96	Gila	96-019658		12/03/96	342358
Kosher #64	09/12/96	12/04/96	Gila	96-019659		12/03/96	342359
Kosher #65	09/12/96	12/04/96	Gila	96-019660		12/03/96	342360
Kosher #66	09/12/96	12/04/96	Gila	96-019661		12/03/96	342361
Kosher #67	09/12/96	12/04/96	Gila	96-019662		12/03/96	342362
Kosher #68	09/12/96	12/04/96	Gila	96-019663		12/03/96	342363
Kosher #69	09/12/96	12/04/96	Pinal	1996-040029		12/03/96	342364
Kosher #70	09/12/96	12/04/96	Pinal	1996-040030		12/03/96	342365
Kosher #71	09/12/96	12/04/96	Pinal	1996-040031		12/03/96	342366
Kosher #72	09/12/96	12/04/96	Pinal	1996-040032		12/03/96	342367

RECEIVED
BLM AZ STATE OFFICE

<u>Claim Name</u>	<u>Date Located</u>	<u>Date Recorded</u>	<u>Cty</u>	<u>Cty Record Dkt</u>	<u>Page</u>	<u>Date Filed BLM</u>	<u>BLM A MC Serial No.</u>
Kosher #73	09/12/96	12/04/96	Pinal	1996-040033		12/03/96	342368
Kosher #73	09/12/96	12/04/96	Gila	96-019664		12/03/96	
Kosher #74	09/12/96	12/04/96	Gila	96-019665		12/03/96	342369
Kosher #75	09/12/96	12/04/96	Gila	96-019666		12/03/96	342370
Kosher #76	09/12/96	12/04/96	Gila	96-019667		12/03/96	342371
Kosher #77	09/12/96	12/04/96	Gila	96-019668		12/03/96	342372
Kosher #78	09/12/96	12/04/96	Gila	96-019669		12/03/96	342373
Kosher #79	09/12/96	12/04/96	Gila	96-019670		12/03/96	342374
Kosher #80	09/12/96	12/04/96	Gila	96-019671		12/03/96	342375
Kosher #81	09/12/96	12/04/96	Pinal	1996-040034		12/03/96	342376
Kosher #82	09/12/96	12/04/96	Pinal	1996-040035		12/03/96	342377
Kosher #83	09/12/96	12/04/96	Pinal	1996-040036		12/03/96	342378
Kosher #84	09/12/96	12/04/96	Pinal	1996-040037		12/03/96	342379
Kosher #84	09/12/96	12/04/96	Gila	96-019672		12/03/96	
Kosher #85	09/12/96	12/04/96	Pinal	1996-040038		12/03/96	342380
Kosher #85	09/12/96	12/04/96	Gila	96-019673		12/03/96	
Kosher #86	09/12/96	12/04/96	Gila	96-019674		12/03/96	342381
Kosher #87	09/12/96	12/04/96	Gila	96-019675		12/03/96	342382
Kosher #88	09/12/96	12/04/96	Gila	96-019676		12/03/96	342383
Kosher #89	09/12/96	12/04/96	Gila	96-019677		12/03/96	342384
Kosher #90	09/12/96	12/04/96	Gila	96-019678		12/03/96	342385
Kosher #91	09/12/96	12/04/96	Gila	96-019679		12/03/96	342386
Kosher #92	09/12/96	12/04/96	Gila	96-019680		12/03/96	342387
Kosher #93	09/13/96	12/04/96	Pinal	1996-040039		12/03/96	342388
Kosher #94	09/13/96	12/04/96	Pinal	1996-040040		12/03/96	342389
Kosher #95	09/13/96	12/04/96	Pinal	1996-040041		12/03/96	342390
Kosher #96	09/13/96	12/04/96	Pinal	1996-040042		12/03/96	342391
Kosher #97	09/13/96	12/04/96	Pinal	1996-040043		12/03/96	342392
Kosher #97	09/13/96	12/04/96	Gila	96-019681		12/03/96	
Kosher #98	09/13/96	12/04/96	Pinal	1996-040044		12/03/96	342393
Kosher #98	09/13/96	12/04/96	Gila	96-019682		12/03/96	
Kosher #99	09/13/96	12/04/96	Gila	96-019683		12/03/96	342394
Kosher #100	09/13/96	12/04/96	Gila	96-019684		12/03/96	342395
Kosher #101	09/13/96	12/04/96	Gila	96-019685		12/03/96	342396
Kosher #102	09/13/96	12/04/96	Gila	96-019686		12/03/96	342397
Kosher #103	09/13/96	12/04/96	Gila	96-019687		12/03/96	342398
Kosher #104	09/13/96	12/04/96	Gila	96-019688		12/03/96	342399
Kosher #105	09/13/96	12/04/96	Gila	96-019689		12/03/96	342400
Kosher #106	09/13/96	12/04/96	Gila	96-019690		12/03/96	342401
Kosher #107	09/13/96	12/04/96	Pinal	1996-040045		12/03/96	342402
Kosher #108	09/13/96	12/04/96	Pinal	1996-040046		12/03/96	342403
Kosher #109	09/13/96	12/04/96	Pinal	1996-040047		12/03/96	342404

PHOENIX, ARIZONA

RECEIVED
BLM AZ STATE OFFICE
12/14/96
10:23 AM
-820

<u>Claim Name</u>	<u>Date Located</u>	<u>Date Recorded</u>	<u>Cty</u>	<u>Cty Record Dkt</u>	<u>Page</u>	<u>Date Filed BLM</u>	<u>BLM A MC Serial No.</u>
Kosher #110	09/13/96	12/04/96	Pinal	1996-040048		12/03/96	342405
Kosher #111	09/13/96	12/04/96	Pinal	1996-040049		12/03/96	342406
Kosher #112	09/13/96	12/04/96	Pinal	1996-040050		12/03/96	342407
Kosher #112	09/13/96	12/04/96	Gila	96-019691		12/03/96	
Kosher #113	09/13/96	12/04/96	Pinal	1996-040051		12/03/96	342408
Kosher #113	09/13/96	12/04/96	Gila	96-019692		12/03/96	
Kosher #114	09/13/96	12/04/96	Gila	96-019693		12/03/96	342409
Kosher #115	09/13/96	12/04/96	Gila	96-019694		12/03/96	342410
Kosher #116	09/13/96	12/04/96	Gila	96-019695		12/03/96	342411
Kosher #117	09/13/96	12/04/96	Gila	96-019696		12/03/96	342412
Kosher #118	09/13/96	12/04/96	Gila	96-019697		12/03/96	342413
Kosher #119	09/13/96	12/04/96	Gila	96-019698		12/03/96	342414
Kosher #120	09/13/96	12/04/96	Gila	96-019699		12/03/96	342415
Kosher #121	09/13/96	12/04/96	Gila	96-019700		12/03/96	342416
Kosher #122	09/13/96	12/04/96	Pinal	1996-040052		12/03/96	342417
Kosher #123	09/13/96	12/04/96	Pinal	1996-040053		12/03/96	342418
Kosher #124	09/13/96	12/04/96	Pinal	1996-040054		12/03/96	342419
Kosher #125	09/13/96	12/04/96	Pinal	1996-040055		12/03/96	342420
Kosher #126	09/13/96	12/04/96	Pinal	1996-040056		12/03/96	342421
Kosher #127	09/13/96	12/04/96	Pinal	1996-040057		12/03/96	342422
Kosher #127	09/13/96	12/04/96	Gila	96-019701		12/03/96	
Kosher #128	09/13/96	12/04/96	Pinal	1996-040058		12/03/96	342423
Kosher #128	09/13/96	12/04/96	Gila	96-019702		12/03/96	
Kosher #129	09/13/96	12/04/96	Gila	96-019703		12/03/96	342424
Kosher #130	09/13/96	12/04/96	Gila	96-019704		12/03/96	342425
Kosher #131	09/13/96	12/04/96	Gila	96-019705		12/03/96	342426
Kosher #132	09/13/96	12/04/96	Gila	96-019706		12/03/96	342427
Kosher #133	09/13/96	12/04/96	Gila	96-019707		12/03/96	342428
Kosher #134	09/13/96	12/04/96	Gila	96-019708		12/03/96	342429
Kosher #135	09/13/96	12/04/96	Gila	96-019709		12/03/96	342430
Kosher #136	09/13/96	12/04/96	Gila	96-019710		12/03/96	342431
Kosher #137	09/13/96	12/04/96	Gila	96-019711		12/03/96	342432
Kosher #138	09/13/96	12/04/96	Pinal	1996-040059		12/03/96	342433
Kosher #139	09/13/96	12/04/96	Pinal	1996-040060		12/03/96	342434
Kosher #140	09/13/96	12/04/96	Pinal	1996-040061		12/03/96	342435
Kosher #141	09/13/96	12/04/96	Pinal	1996-040062		12/03/96	342436
Kosher #142	09/13/96	12/04/96	Pinal	1996-040063		12/03/96	342437
Kosher #143	09/13/96	12/04/96	Pinal	1996-040064		12/03/96	342438
Kosher #144	09/13/96	12/04/96	Pinal	1996-040065		12/03/96	342439
Kosher #144	09/13/96	12/04/96	Gila	1996-019712		12/03/96	
Kosher #145	09/13/96	12/04/96	Pinal	1996-040066		12/03/96	342440
Kosher #145	09/13/96	12/04/96	Gila	1996-019713		12/03/96	

RECEIVED
 BLM AZ STATE OFFICE
 PROJECT: ARIZONA
 DATE: 12/15/96
 TIME: 11:30 AM

<u>Claim Name</u>	<u>Date Located</u>	<u>Date Recorded</u>	<u>Cty</u>	<u>Cty Record Dkt</u>	<u>Page</u>	<u>Date Filed BLM</u>	<u>BLM A MC Serial No.</u>
Kosher #146	09/13/96	12/04/96	Gila	1996-019714		12/03/96	342441
Kosher #147	09/13/96	12/04/96	Gila	1996-019715		12/03/96	342442
Kosher #148	09/13/96	12/04/96	Gila	1996-019716		12/03/96	342443
Kosher #149	09/13/96	12/04/96	Gila	1996-019717		12/03/96	342444
Kosher #150	09/13/96	12/04/96	Gila	1996-019718		12/03/96	342445
Kosher #151	09/13/96	12/04/96	Gila	1996-019719		12/03/96	342446
Kosher #152	09/13/96	12/04/96	Gila	1996-019720		12/03/96	342447
Kosher #153	09/13/96	12/04/96	Gila	1996-019721		12/03/96	342448
Kosher #154	09/13/96	12/04/96	Gila	1996-019722		12/03/96	342449
Kosher #155	09/13/96	12/04/96	Gila	1996-019723		12/03/96	342450
Kosher #156	09/13/96	12/04/96	Pinal	1996-040067		12/03/96	342451
Kosher #157	09/13/96	12/04/96	Pinal	1996-040068		12/03/96	342452
Kosher #158	09/13/96	12/04/96	Pinal	1996-040069		12/03/96	342453
Kosher #159	09/13/96	12/04/96	Pinal	1996-040070		12/03/96	342454
Kosher #160	09/13/96	12/04/96	Pinal	1996-040071		12/03/96	342455
Kosher #161	09/14/96	12/04/96	Pinal	1996-040072		12/03/96	342456
Kosher #162	09/14/96	12/04/96	Pinal	1996-040073		12/03/96	342457
Kosher #163	09/14/96	12/04/96	Pinal	1996-040074		12/03/96	342458
Kosher #163	09/14/96	12/04/96	Gila	1996-019724		12/03/96	342459
Kosher #164	09/14/96	12/04/96	Pinal	1996-040075		12/03/96	342460
Kosher #164	09/14/96	12/04/96	Gila	1996-019725		12/03/96	342461
Kosher #165	09/14/96	12/04/96	Gila	1996-019726		12/03/96	342462
Kosher #166	09/14/96	12/04/96	Gila	1996-019727		12/03/96	342463
Kosher #167	09/14/96	12/04/96	Gila	1996-019728		12/03/96	342464
Kosher #168	09/14/96	12/04/96	Gila	1996-019729		12/03/96	342465
Kosher #169	09/14/96	12/04/96	Gila	1996-019730		12/03/96	342466
Kosher #170	09/14/96	12/04/96	Gila	1996-019731		12/03/96	342467
Kosher #171	09/14/96	12/04/96	Gila	1996-019732		12/03/96	342468
Kosher #172	09/14/96	12/04/96	Gila	1996-019733		12/03/96	342469
Kosher #173	09/14/96	12/04/96	Gila	1996-019734		12/03/96	342470
Kosher #174	09/14/96	12/04/96	Pinal	1996-040076		12/03/96	342471
Kosher #175	09/14/96	12/04/96	Pinal	1996-040077		12/03/96	342472
Kosher #176	09/14/96	12/04/96	Pinal	1996-040078		12/03/96	342473
Kosher #177	09/14/96	12/04/96	Pinal	1996-040079		12/03/96	342474
Kosher #178	09/14/96	12/04/96	Pinal	1996-040080		12/03/96	342475
Kosher #179	09/14/96	12/04/96	Pinal	1996-040081		12/03/96	342476
Kosher #180	09/14/96	12/04/96	Pinal	1996-040082		12/03/96	342477
Kosher #181	09/14/96	12/04/96	Pinal	1996-040083		12/03/96	342478
Kosher #182	09/14/96	12/04/96	Pinal	1996-040084		12/03/96	342479
Kosher #182	09/14/96	12/04/96	Gila	1996-019735		12/03/96	
Kosher #183	09/14/96	12/04/96	Pinal	1996-040085		12/03/96	342480
Kosher #183	09/14/96	12/04/96	Gila	1996-019736		12/03/96	

RECEIVED
 BLM AZ STATE OFFICE
 PHOENIX, ARIZONA
 12-15-96

<u>Claim Name</u>	<u>Date Located</u>	<u>Date Recorded</u>	<u>Cty</u>	<u>Cty Record Dkt</u>	<u>Page</u>	<u>Date Filed BLM</u>	<u>BLM A MC Serial No.</u>
Kosher #184	09/14/96	12/04/96	Gila	1996-019737		12/03/96	342479
Kosher #185	09/14/96	12/04/96	Gila	1996-019738		12/03/96	342480
Kosher #186	09/14/96	12/04/96	Pinal	1996-040086		12/03/96	342481
Kosher #187	09/14/96	12/04/96	Pinal	1996-040087		12/03/96	342482
Kosher #188	09/14/96	12/04/96	Pinal	1996-040088		12/03/96	342483
Kosher #189	09/14/96	12/04/96	Pinal	1996-040089		12/03/96	342484
Kosher #190	09/14/96	12/04/96	Pinal	1996-040090		12/03/96	342485
Kosher #191	09/14/96	12/04/96	Pinal	1996-040091		12/03/96	342486
Kosher #192	09/14/96	12/04/96	Pinal	1996-040092		12/03/96	342487
Kosher #193	09/14/96	12/04/96	Pinal	1996-040093		12/03/96	342488
Kosher #193	09/14/96	12/04/96	Gila	1996-019739		12/03/96	342489
Kosher #194	09/14/96	12/04/96	Pinal	1996-040094		12/03/96	342490
Kosher #194	09/14/96	12/04/96	Gila	1996-019740		12/03/96	342491
Kosher #195	09/14/96	12/04/96	Gila	1996-019741		12/03/96	342492
Kosher #196	09/14/96	12/04/96	Gila	1996-019742		12/03/96	342493
Kosher #197	09/14/96	12/04/96	Pinal	1996-040095		12/03/96	342494
Kosher #198	09/14/96	12/04/96	Pinal	1996-040096		12/03/96	342495
Kosher #199	09/14/96	12/04/96	Pinal	1996-040097		12/03/96	342496
Kosher #200	09/14/96	12/04/96	Pinal	1996-040098		12/03/96	342497
Kosher #201	09/14/96	12/04/96	Pinal	1996-040099		12/03/96	342498
Kosher #202	09/14/96	12/04/96	Pinal	1996-040100		12/03/96	342499
Kosher #203	09/14/96	12/04/96	Pinal	1996-040101		12/03/96	342500
Kosher #204	09/14/96	12/04/96	Pinal	1996-040102		12/03/96	342501
Kosher #205	09/14/96	12/04/96	Pinal	1996-040103		12/03/96	342502
Kosher #205	09/14/97	12/04/96	Gila	1996-019743		12/03/96	342503
Kosher #206	09/14/97	12/04/96	Gila	1996-019744		12/03/96	342504
Kosher #207	09/14/96	12/04/96	Pinal	1996-040104		12/03/96	342505
Kosher #208	09/14/96	12/04/96	Pinal	1996-040105		12/03/96	342506
Kosher #209	09/14/96	12/04/96	Pinal	1996-040106		12/03/96	342507
Kosher #210	09/14/96	12/04/96	Pinal	1996-040107		12/03/96	342508
Kosher #211	09/14/96	12/04/96	Pinal	1996-040108		12/03/96	342509
Kosher #211	09/14/96	12/04/96	Gila	1996-019745		12/03/96	342510
Kosher #212	09/14/96	12/04/96	Gila	1996-019746		12/03/96	342511
Kosher #213	09/14/96	12/04/96	Gila	1996-019747		12/03/96	342512
Kosher #214	09/14/96	12/04/96	Gila	1996-019748		12/03/96	342513
Kosher #215	09/14/96	12/04/96	Gila	1996-019749		12/03/96	342514
Kosher #216	09/14/96	12/04/96	Gila	1996-019750		12/03/96	342515
Kosher #217	09/14/96	12/04/96	Gila	1996-019751		12/03/96	342516
Kosher #218	09/14/96	12/04/96	Gila	1996-019752		12/03/96	342517
Kosher #219	09/14/96	12/04/96	Gila	1996-019753		12/03/96	342518
Kosher #220	06/28/02	07/24/02	Pinal	2002-039180		07/25/02	356448
Kosher #221	06/28/02	07/24/02	Pinal	2002-039181		07/25/02	356449

RECEIVED
 BLM AZ STATE OFFICE
 PHOENIX, ARIZONA
 8-8-96

<u>Claim Name</u>	<u>Date Located</u>	<u>Date Recorded</u>	<u>Cty</u>	<u>Cty Record Dkt</u>	<u>Page</u>	<u>Date Filed BLM</u>	<u>BLM A MC Serial No.</u>
Kosher #222	06/28/02	07/24/02	Pinal	2002-039182		07/25/02	356450
Kosher #223	06/28/02	07/24/02	Pinal	2002-039183		07/25/02	356451
Kosher #224	06/28/02	07/24/02	Pinal	2002-039184		07/25/02	356452
Kosher #225	09/07/05	10/11/05	Pinal	2005-137450		09/08/05	367050
Kosher #226	09/07/05	10/11/05	Pinal	2005-137451		09/08/05	367051
Kosher #227	09/07/05	10/11/05	Pinal	2005-137449		09/08/05	367052
Kosher #228	09/07/05	10/11/05	Pinal	2005-137448		09/08/05	367053
Kosher #229	09/07/05	10/11/05	Pinal	2005-137447		09/08/05	367054

GROUP XII: (Unpatented mining claims situated in Section 1, Township 1 South, Range 13 East and Section 6, Township 1 South, Range 14 East, G&SR Mer., Gila County)

<u>Claim Name</u>	<u>Date Located</u>	<u>Date Recorded</u>	<u>Cty</u>	<u>Cty Record Dkt</u>	<u>Page</u>	<u>Date Filed BLM</u>	<u>BLM A MC Serial No.</u>
RJD #1	12/5/97	2/27/98	Gila	1998 2760		3/2/98	349780
RJD #2	12/5/97	2/27/98	Gila	1998 2761		3/2/98	349781
RJD #4	5/17/98	6/5/98	Gila	1998 8633		7/9/98	350335

ENTERED INTO COMPUTER

I:\FILES\DOCS\CARL10260626\DOC\FQ9751.DOC

RECEIVED
BLM AZ STATE OFFICE
2012 AUG - 8 P 4: 03
PHOENIX, ARIZONA

COPY

From: (520) 322-5000
Laurie Andersen
DeConcini Law Firm
2525 East Broadway
Suite 200
Tucson, AZ 85716

Origin ID: TUSA



J12201207160325

Ship Date: 07AUG12
Act/Wgt: 1.0 LB
CAD: 5333594/INET3300

Delivery Address Bar Code



SHIP TO: (520) 322-5000

BILL SENDER


Arizona State Office
Bureau of Land Management
One North Central Ave., #800
Attn: Public Room
Phoenix, AZ 85004

Ref # 971598/REB
Invoice #
PO #
Dept #

WED - 08 AUG A1
STANDARD OVERNIGHT

TRK# 7938 7855 7925

0201



XH ZSYA

85004
AZ-US
PHX



515G20C34/AA44

After printing this label

1. Use the 'Print' button on this page to print your label to your laser or inkjet printer.
2. Fold the printed page along the horizontal line.
3. Place label in shipping pouch and affix it to your shipment so that the barcode portion of the label can be read and scanned.

Warning: Use only the printed original label for shipping. Using a photocopy of this label for shipping purposes is fraudulent and could result in additional billing charges, along with the cancellation of your FedEx account number.

Use of this system constitutes your agreement to the service conditions in the current FedEx Service Guide, available on fedex.com. FedEx will not be responsible for any claim in excess of \$100 per package, whether the result of loss, damage, delay, non-delivery, misdelivery, or misinformation, unless you declare a higher value, pay an additional charge, document your actual loss and file a timely claim. Limitations found in the current FedEx Service Guide apply. Your right to recover from FedEx for any loss, including intrinsic value of the package, loss of sales, income interest, profit, attorney's fees, costs, and other forms of damage whether direct, incidental, consequential, or special is limited to the greater of \$100 or the authorized declared value. Recovery cannot exceed actual documented loss. Maximum for items of extraordinary value is \$500, e.g. jewelry, precious metals, negotiable instruments and other items listed in our Service Guide. Written claims must be filed within strict time limits, see current FedEx Service Guide.



Extremely Urgent

FedEx Ship Manager - Print Your Label(s)

Page 1 of 1

From: (520) 322-5000
Laurie Andersen
DeConcini Law Firm
2525 East Broadway
Suite 200
Tucson, AZ 85716

Origin ID: TUSA



J12201207150325

Ship Date: 07AUG12
ActWgt: 1.0 LB
CAD: 5333594/NET3300

Delivery Address Bar Code



Ref # 971598/REB
Invoice #
PO #
Dept #

SHIP TO: (520) 322-5000
Arizona State Office
Bureau of Land Management
One North Central Ave., #800
Attn: Public Room
Phoenix, AZ 85004


BILL SENDER

WED - 08 AUG A1
STANDARD OVERNIGHT

TRK# 7938 7855 7925
0201

XH ZSYA

85004
AZ-US
PHX



515GD00341RA44

RT 278
7 B
7925
08 08

Insert shipping document here.

After printing this label
1 Use the "Print" button on this page to print your label to your laser or inkjet printer.
2 Fold the covered area along this horizontal line.

COPY

COPY

United States Department of the Interior
Bureau of Land Management
 LANDS/RECREATION & PLANNING
 ONE N CENTRAL AVE
 PHOENIX, AZ 85004 -2203
 Phone: 602-417-9200

Receipt

No: 2626743

Transaction #: 2707177		ENTERED INTO COMPUTER
Date of Transaction: 08/09/2012		
CUSTOMER:		
DECONCINI MCDONALD YETWIN & LACY 2525 E BROADWAY BLVD STE 200 TUCSON,AZ 85716-5300 US		

LINE #	QTY	DESCRIPTION	REMARKS	UNIT PRICE	TOTAL
1	1.00	LOCATABLE MINERALS / MINING CLAIMS-NOT NEW-UNADJUD,ONE AUTH NO. ONLY / MINING CLAIM MONEY RECEIVED CASES: AMC298647/\$69160.00	MAINT FEE PYMNT (494) 2013	- n/a -	69160.00
TOTAL:					\$69,160.00

PAYMENT INFORMATION					
1	AMOUNT:	69160.00	POSTMARKED:	08/07/2012	
	TYPE:	CHECK	RECEIVED:	08/09/2012	
	CHECK NO:	00029139			
	NAME:	CARLOTA COPPER COMPANY 2624 FOREST SERVICE RD 287 MIAMI AZ 85539 US			

REMARKS

This receipt was generated by the automated BLM Collections and Billing System and is a paper representation of a portion of the official electronic record contained therein. *Lead AMC #5 (PS)*

*AMC 298647
52072
279919
320760
324206
325818
327251
27738
97634
39932*

*AMC 342296
356488
367050
349780
350334*

COPY

DECONCINI MCDONALD YETWIN & LACY

A PROFESSIONAL CORPORATION
ATTORNEYS AT LAW

JOHN C. LACY
jlacy@dmyl.com

Amc 39932

Amc 27738

Amc 97634

Amc 325818

327251

December 27, 2012

342296

356448

367050

349780

350334

Amc 298647

52072

279919

320760

324206

2525 EAST BROADWAY BOULEVARD • SUITE 200
TUCSON, ARIZONA 85716-5300
(520) 322-5000 • (520) 322-5585 (Fax)

WWW.DECONCINI-MCDONALD.COM

Via Federal Express

Bureau of Land Management
Arizona State Office
Attn: Public Room
One N. Central Ave.
Phoenix, AZ 85004-2203

RECEIVED
BLM ARIZONA STATE OFFICE
2012 DEC 28 A 9:37
PHOENIX, ARIZONA

RE: *Maintenance of Pre-1993 Lode Claims and Millsites; 2012 Appropriations Act*

Ladies and Gentlemen:

During the last couple days some attorneys and offices of the Bureau of Land Management have raised a question about the year end filings required to maintain lode mining claims, millsites and tunnelsites located prior to August 10, 1993.

The argument, as we understand it, is that an error in the language of the 2012 Appropriations Act implies that the claim maintenance fee did not apply to lode claims, millsites and tunnelsites located before August 10, 1993, which we believe would further imply that the prior law would be triggered which would in turn require the filing of a "notice of intent to hold" in the form recorded (or would be recorded) with the county to be filed with the applicable office of the Bureau of Land Management on or before December 30, 2012.

Accordingly, enclosed are the "Certifications of Payment of the Claim Maintenance Fee in Lieu of Affidavit of Assessment Work" as recorded with the applicable county and contains language that also constitutes a "notice of intent to hold." We further believe that if the above argument has any merit (which we don't) the applicable filing fee the \$10 per claim fee associated with the filing of a "notice of intent to hold" under prior law has already been paid by way of the claim maintenance fees remitted to the BLM prior to September 1, 2012 for all active mining claims, including those that were located prior to August 10, 1993.

DECONCINI McDONALD YETWIN & LACY

A PROFESSIONAL CORPORATION
ATTORNEYS AT LAW

Bureau of Land Management
December 27, 2012
Page 2

We would appreciate your filing the attached Certification with the applicable claim groups. If you have any questions, please don't hesitate to call our office.

Very Truly Yours,


John C. Lacy

mlc

Enc

c w/out enc. Missy Henderson (via email)
I:\FILES\DOCS\CARL10\260626\LTR\INA5258.DOCX

DECONCINI, A/12011A

2012 DEC 28 A 9:37

RECEIVED
BLM AZ STATE OFFICE



After recording, please return to:
Robin Barnes
DeConcini McDonald Yetwin & Lacy, P.C.
2525 E. Broadway Blvd., #200
Tucson, AZ 85716

STATE OF ARIZONA)
) ss:
County of Pima)



RECEIVED
BLM AZ STATE OFFICE
2012 DEC 28 A 9:37

**CERTIFICATION OF PAYMENT OF MAINTENANCE FEE
IN LIEU OF AFFIDAVIT OF ANNUAL ASSESSMENT WORK**

John C. Lacy, being first duly sworn, deposes and says that:

1. He is an agent for Carlota Copper Company, the owner of the unpatented lode mining claims and millsites situated in Gila County, Arizona (the "Claims"), the names of which, their date of location and the serial number assigned to the claims by the Arizona State Office of the Bureau of Land Management are described in the document recorded as Document No. 2007-018496 of the Gila County Records.

2. Pursuant to the 30 U.S.C. § 28f(a), as adjusted by 30 U.S.C. § 28j(c) and implemented by notice in 74 *Federal Register* 30959-62 (June 29, 2009) and as amended by the Consolidated Appropriations Act 2012, Pub. L. No. 112-74, 125 Stat. 786 (2011), the owner has paid a maintenance fee of \$140 per claim for the assessment year beginning September 1, 2012. This Certificate is in lieu of an affidavit of performance of annual assessment work or notice of intent to hold.

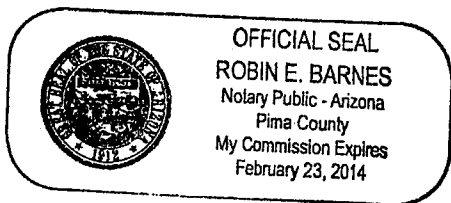
3. The name and address of the owner of the Claims for which this Certificate is prepared are Carlota Copper Company, 2624 Forest Service Road 287, P.O. Box 1009, Miami, Arizona 85539.

4. The mining claims within the Claims described herein are held and claimed by the owner for the valuable minerals contained therein and the millsites for uses related to the mining claims.

DATED this 15th day of August, 2012.

John C. Lacy

Sworn and subscribed before me this 15th day of August, 2012, by John C. Lacy,
Agent.



Robin E. Barnes
Notary Public



Gila County,
 Linda Haught a, Recorder
 11/05/2007
 12:30PM
 Doc Code: FR

Doc Id: 2007-018496
 Receipt #: 60419
 Rec Fee: 20.00

DECONCINI, MCDONALD, YETWIN &

After recording, please return to:
 John C. Lacy
 DeConcini McDonald Yetwin & Lacy, P.C.
 2525 E. Broadway Blvd., #200
 Tucson, AZ 85716



Gila County, AZ

FR

2007-018496

Page: 1 of 12

11/05/2007 12:30P
 20.00

STATE OF ARIZONA)
) ss:
 County of Pima)

**CERTIFICATION OF PAYMENT OF MAINTENANCE FEE
 IN LIEU OF AFFIDAVIT OF ANNUAL ASSESSMENT WORK**

John C. Lacy, being first duly sworn, deposes and says that:

1. He is an agent for Carlota Copper Company, the owner of the unpatented lode mining claims and millsites situated in Gila County, Arizona (the "Claims"), the location notices of which are of record in Gila County, and in the records of the Arizona State Office of the Bureau of Land Management under the file numbers indicated in the attached Exhibit.

2. Pursuant to the 30 U.S.C. § 28f(a), as modified by 43 C.F.R. § 3830.21, as authorized by 30 U.S.C. § 28j(c), the owners have paid a maintenance fee of \$125 per claim for the assessment year beginning September 1, 2007, and this Certificate is in lieu of an affidavit of performance of annual assessment work or notice of intent of hold.

3. The names and address of the owners of the Claims for which this Certificate is prepared are Carlota Copper Company, 1306 Live Oak Street, P.O. Box 1009, Miami, Arizona 85539.

THIS IS NOT A CHANGE OF ADDRESS


4. The mining claims within the Claims described herein are held and claimed by the owner for the valuable minerals contained therein and the millsites for uses related to the mining claims.

DATED this 14th day of August, 2007.

 John C. Lacy

Sworn and subscribed before me this 14th day of August, 2007, by John C. Lacy, as agent for Carlota Copper Company.

 Notary Public



RECEIVED
 CLIMAZ STATE OFFICE
 2012 DEC 28 A 9:34



EXHIBIT A - GILA COUNTY

The following unpatented mining claims and millsites are situated in the Pioneer and Globe Mining Districts, Gila County, Arizona, the names of which and the place of record of the location notices thereof in the official records of the county and the Arizona State Office of the Bureau of Land Management, are as follows:

GROUP III: (Unpatented mining claims situated in Sections 25, 26, 35 and 36, Township 1 North, Range 13 East, G&SR Mer.)

<u>Claim Name</u>	<u>Date Located</u>	<u>Date Recorded</u>	<u>County Records Docket Page</u>	<u>Date Filed BLM</u>	<u>BLM A MC No.</u>
Grizzly #1	7/18/89	7/24/89	774 120	9/1/89	298647
Amended		11/22/89	785 119	12/13/89	
Grizzly #2	7/18/89	7/24/89	774 123	9/1/89	298648
Amended		11/22/89	785 119	12/13/89	
Grizzly #3	7/18/89	7/24/89	774 126	9/1/89	298649
Amended		11/22/89	785 119	12/13/89	
Grizzly #4	7/18/89	7/24/89	774 129	9/1/89	298650
Amended		11/22/89	785 119	12/13/89	
Grizzly #5	7/18/89	7/24/89	774 132	9/1/89	298651
Amended		11/22/89	785 119	12/13/89	
Grizzly #6	7/18/89	7/24/89	774 135	9/1/89	298652
Amended		11/22/89	785 119	12/13/89	
Grizzly #7	7/18/89	7/24/89	774 138	9/1/89	298653
Amended		11/22/89	785 119	12/13/89	
Grizzly #8	7/18/89	7/24/89	774 141	9/1/89	298654
Amended		11/22/89	785 119	12/13/89	
Grizzly #9	7/18/89	7/24/89	774 144	9/1/89	298655
Amended		11/22/89	785 119	12/13/89	
Grizzly #10	7/18/89	7/24/89	774 147	9/1/89	298656
Amended		11/22/89	785 119	12/13/89	
Grizzly #11	7/18/89	7/24/89	774 150	9/1/89	298657
Amended		11/22/89	785 119	12/13/89	
Grizzly #12	7/18/89	7/24/89	774 153	9/1/89	298658
Amended		11/22/89	785 119	12/13/89	
Grizzly #13	7/18/89	7/24/89	774 156	9/1/89	298659
Amended		11/22/89	785 119	12/13/89	
Grizzly #14	7/18/89	7/24/89	774 159	9/1/89	298660
Amended		11/22/89	785 119	12/13/89	

Lead No's
298647

GILBERT, ARIZONA

RECEIVED
BLM
2012 DEC 28 A 9 37



GROUP IV: (Unpatented mining claims situated in Sections 26, 27, 34, 35 and 36, Township 1 North, Range 13 East; G&SR Mer.)

<u>Claim Name</u>	<u>Loc. Date</u>	<u>Original Recordation</u>		<u>Amended Recordation</u>		<u>BLM A MC Serial #</u>
		<u>Book</u>	<u>Page</u>	<u>Book</u>	<u>Page</u>	
Eder 14	9/27/71	308	309			52274
Eder 15	9/27/71	308	310			52275
Eder 16	9/27/71	308	311	348	10	52276
Eder 17	9/27/71	308	312	348	9	52277
Eder 18	9/27/71	308	313			52278
Eder 19	9/27/71	308	314	348	275	52279
Eder 22	9/27/71	308	317			52280
Eder 54	6/13/73	341	802			52303
Eder 55	6/13/73	341	803			52304
Eder 56	6/13/73	341	804			52305
Eder 57	6/12/73	341	805	348	8	52306
Eder 59	6/14/73	341	807			52307
Eder 63	9/7/73	348	276			52309
Eder 64	9/7/73	348	277			52310
Eder 65	9/7/73	348	278			52311
Eder 66	9/7/73	348	279			52312
Eder 67	9/7/73	348	280			52313
Eder 68	9/7/73	348	281			52314
Eder 69	9/7/73	348	282			52315
Eder 70	9/24/73	348	283			52316
Eder 71	11/24/87	726	416			279919
Eder 72	11/24/87	726	419			279920
Eder 73	11/24/87	726	422			279921
"Moon Rise"	2/15/1899	6	401			52388
Promoter	11/14/29	44	5	348	7	52389
Stars and Stripes	1/1/02	7	466	308	307	52390
Providence	7/1/28	40	444	309	649	52391

RECEIVED
MIL BUREAU
ARIZONA

52072
52072
279919
52072

GROUP V: (Unpatented mining claims situated in Sections 4, 5, 6, 7, Township 1 South, Range 14 East; Sections 1, 2, 11, 12, Township 1 South, Range 13 East; Section 31, Township 1 North, Range 14 East; and Sections 14, 15, 22, 23, 25, 26, 27, Township 1 North, Range 13 East, G&SR Mer.)

<u>Claim Name</u>	<u>Date Located</u>	<u>Date Recorded</u>	<u>Cty Record</u>		<u>Date Filed BLM</u>	<u>BLM A MC Serial No.</u>
			<u>Dkt</u>	<u>Page</u>		
Kelly #1	1/26/92	3/12/92	860	997	4/16/92	320760
Kelly #2	1/26/92	3/12/92	860	1000	4/16/92	320761
Exhibit A						

320760
↓



<u>Claim Name</u>	<u>Date Located</u>	<u>Date Recorded</u>	<u>Cty Record Dkt</u>	<u>Page</u>	<u>Date Filed BLM</u>	<u>BLM A MC Serial No.</u>
Kelly #3	1/26/92	3/12/92	861	01	4/16/92	320762
Kelly #4	1/26/92	3/12/92	861	04	4/16/92	320763
Kelly #5	1/26/92	3/12/92	861	07	4/16/92	320764
Kelly #6	1/28/92	3/12/92	861	10	4/16/92	320765
Kelly #7	1/26/92	3/12/92	861	13	4/16/92	320766
Kelly #8	1/28/92	3/12/92	861	16	4/16/92	320767
Kelly #9	1/26/92	3/12/92	861	19	4/16/92	320768
Kelly #10	1/28/92	3/12/92	861	22	4/16/92	320769
Kelly #11	1/26/92	3/12/92	861	25	4/16/92	320770
Kelly #12	1/28/92	3/12/92	861	28	4/16/92	320771
Kelly #13	1/26/92	3/12/92	861	31	4/16/92	320772
Kelly #14	1/28/92	3/12/92	861	34	4/16/92	320773
Kelly #15	1/28/92	3/12/92	861	37	4/16/92	320774
Kelly #16	1/28/92	3/12/92	861	40	4/16/92	320775
Kelly #17	1/28/92	3/12/92	861	43	4/16/92	320776
Kelly #18	1/28/92	3/12/92	861	46	4/16/92	320777
Kelly #19	1/28/92	3/12/92	861	49	4/16/92	320778
Kelly #20	1/26/92	3/12/92	861	52	4/16/92	320779
Kelly #21	1/27/92	3/12/92	861	55	4/16/92	320780
Kelly #22	1/27/92	3/12/92	861	58	4/16/92	320781
Kelly #23	1/27/92	3/12/92	861	61	4/16/92	320782
Kelly #24	1/27/92	3/12/92	861	64	4/16/92	320783
Kelly #25	1/27/92	3/12/92	861	67	4/16/92	320784
Kelly #26	1/27/92	3/12/92	861	70	4/16/92	320785
Kelly #27	1/29/92	3/12/92	861	73	4/16/92	320786
Kelly #28	1/29/92	3/12/92	861	76	4/16/92	320787
Kelly #29	1/29/92	3/12/92	861	79	4/16/92	320788
Kelly #30	1/29/92	3/12/92	861	82	4/16/92	320789
Kelly #31-A	7/11/92	8/06/92	877	747	8/27/92	324206
Kelly #32	1/29/92	3/12/92	861	88	4/16/92	320791
Kelly #34	1/29/92	3/12/92	861	91	4/16/92	320793
Kelly #36	1/29/92	3/12/92	861	94	4/16/92	320795
Kelly #38	1/28/92	3/12/92	861	97	4/16/92	320797
Kelly #92	2/02/92	3/12/92	861	100	4/16/92	320837
Kelly #93	2/02/92	3/12/92	861	103	4/16/92	320838
Kelly #94	2/02/92	3/12/92	861	106	4/16/92	320839
Kelly #95	2/02/92	3/12/92	861	109	4/16/92	320840
Kelly #96	2/02/92	3/12/92	861	112	4/16/92	320841
Kelly #97	2/02/92	3/12/92	861	115	4/16/92	320842
Kelly #98	2/02/92	3/12/92	861	118	4/16/92	320843
Kelly #99	2/02/92	3/12/92	861	121	4/16/92	320844
Kelly #100	2/04/92	3/12/92	861	124	4/16/92	320845

320760

RECORDED
GILA COUNTY OFFICE

324206

320760

320760



<u>Claim Name</u>	<u>Date Located</u>	<u>Date Recorded</u>	<u>Cty Record Dkt</u>	<u>Page</u>	<u>Date Filed BLM</u>	<u>BLM A MC Serial No.</u>
Kelly #101	10/31/92	12/14/92	892	489	1/19/93	325818 - 325818
Kelly #103	10/31/92	12/14/92	892	495	1/19/93	325820
Kelly #104	10/31/92	12/14/92	892	498	1/19/93	325821
Kelly #105	10/31/92	12/14/92	892	501	1/19/93	325822
Kelly #106	10/31/92	12/14/92	892	504	1/19/93	325823
Kelly #107	10/31/92	12/14/92	892	507	1/19/93	325824
Kelly #112	10/31/92	12/14/92	892	522	1/19/93	325829
Kelly #113	10/31/92	12/14/92	892	525	1/19/93	325830
Kelly #114	10/31/92	12/14/92	892	528	1/19/93	325831
Kelly #115	10/31/92	12/14/92	892	531	1/19/93	325832
Kelly #120	11/9/92	12/14/92	892	546	1/19/93	325837
Kelly #121	11/9/92	12/14/92	892	549	1/19/93	325838
Kelly #122	11/9/92	12/14/92	892	552	1/19/93	325839
Kelly #123	11/9/92	12/14/92	892	555	1/19/93	325840
Kelly #124	11/9/92	12/14/92	892	558	1/19/93	325841
Kelly #125	11/8/92	12/14/92	892	561	1/19/93	325842
Kelly #126	11/8/92	12/14/92	892	564	1/19/93	325843
Kelly #127	11/8/92	12/14/92	892	567	1/19/93	325844
Kelly #128	11/8/92	12/14/92	892	570	1/19/93	325845
Kelly #129	11/8/92	12/14/92	892	573	1/19/93	325846
Kelly #130	11/8/92	12/14/92	892	576	1/19/93	325847
Kelly #131	11/8/92	12/14/92	892	579	1/19/93	325848
Kelly #132	11/7/92	12/14/92	892	582	1/19/93	325849
Kelly #133	11/7/92	12/14/92	892	585	1/19/93	325850
Kelly #134	11/7/92	12/14/92	892	588	1/19/93	325851
Kelly #135	11/7/92	12/14/92	892	591	1/19/93	325852
Kelly #136	11/7/92	12/14/92	892	594	1/19/93	325853
Kelly #137	11/7/92	12/14/92	892	597	1/19/93	325854
Kelly #138	11/7/92	12/14/92	892	600	1/19/93	325855
Kelly #139	11/7/92	12/14/92	892	601	1/19/93	325856
Kelly #140	11/7/92	12/14/92	892	604	1/19/93	325857
Kelly #141	11/7/92	12/14/92	892	607	1/19/93	325858
Kelly #142	11/7/92	12/14/92	892	610	1/19/93	325859
Kelly #143	11/7/92	12/14/92	892	613	1/19/93	325860
Kelly #144	11/7/92	12/14/92	892	616	1/19/93	325861
Kelly #145	11/7/92	12/14/92	892	619	1/19/93	325862
Kelly #146	11/7/92	12/14/92	892	622	1/19/93	325863
Kelly #147	11/7/92	12/14/92	892	625	1/19/93	325864
Kelly #148	11/6/92	12/14/92	892	628	1/19/93	325865
Kelly #149	11/6/92	12/14/92	892	631	1/19/93	325866
Kelly #150	11/6/92	12/14/92	892	634	1/19/93	325867
Kelly #151	7/30/93	8/23/93	93-635862		8/23/93	327254 - 327251

RECEIVED
 CLIMATE OFFICE



<u>Claim Name</u>	<u>Date Located</u>	<u>Date Recorded</u>	<u>Cty Record</u>		<u>Date Filed BLM</u>	<u>BLM A MC Serial No.</u>
			<u>Dkt</u>	<u>Page</u>		
Kelly #152	7/30/93	8/23/93	93-635863		8/23/93	327255
Kelly #153	7/30/93	8/23/93	93-635864		8/23/93	327256
Kelly #154	7/30/93	8/23/93	93-635865		8/23/93	327257
Kelly #155	7/30/93	8/23/93	93-635866		8/23/93	327258
Kelly #158	7/30/93	8/23/93	93-635861		8/23/93	327261

327251

GROUP VI: (Unpatented mining claims situated in Section 36, Township 1 North, Range 13 East; Section 31, Township 1 North, Range 14 East; Section 1, Township 1 South, Range 13 East; and Section 6, Township 1 South, Range 14 East, G&SR Mer.)

<u>Claim Name</u>	<u>Recorded</u>		<u>BLM A MC Serial No.</u>
	<u>Book/Docket</u>	<u>Page</u>	
Lizard No. 27 (W ¹ / ₂)	47	348	28018
Rejected No. 1	31	415	28020
Rejected No. 2	31	416	28019
Amended	52	374	
Rejected No. 3	53	184	28016
Rejected No. 4	493	569	97634
Rejected No. 5	493	571	97635
Rejected No. 6	493	573	97636
Rejected No. 7	493	575	97637
Rejected No. 8	493	577	97638
Rejected No. 9	493	579	97639
Rejected No. 10	493	581	97640
Rejected No. 11	493	583	97641
Rejected No. 12	493	585	97642
Rejected No. 13	493	587	97643

27738

97634

RECEIVED
BLM AZ STATE OFFICE

2012 DEC 28 A 9:37

RECEIVED
BLM AZ STATE OFFICE

GROUP VII: (Unpatented mining claims situated in Section 36, Township 1 North, Range 13 East, County, G&SR Mer.)

<u>Claim Name</u>	<u>Location Date</u>	<u>Recorded</u>		<u>BLM AMC Serial No.</u>
		<u>Book</u>	<u>Page</u>	
Overside	9/1/39	48	70	27989
Amended	6/17/59	102	43	
Amended	5/23/93	909	127	
Crown Point Ext. No. 1	6/17/59	102	37	27990
Amended	5/23/93	909	131	
Crown Point Ext. No. 2	6/17/59	102	38	27991
Amended	5/23/93	909	133	

27738





<u>Claim Name</u>	<u>Location Date</u>	<u>Recorded Book</u>	<u>Page</u>	<u>BLM AMC Serial No.</u>
Old Abe	9/1/39	48	70	27992
Amended	6/17/59	102	39	
Amended	5/23/93	909	124	
Old Abe No. 1	10/1/39	48	82	27993
Amended	6/17/59	102	41	
Amended	5/23/93	909	129	

279938

GROUP VIII: (Unpatented mining claims situated in Section 36, Township 1 North, Range 13 East, G&SR Mer.)

<u>Claim Name</u>	<u>Location Date</u>	<u>Cty Record Book</u>	<u>Page</u>	<u>BLM A MC Serial No.</u>
Brewery	3/12/1892	4	145	39932
Amended	5/23/93	909	116	
Clipper	1/20/1906	1	286	39933
Amended	5/23/93	909	118	
Old Abe	9/1/39	48	70	39934
Amended	5/23/93	909	124	
Thomas Jefferson	9/1/39	48	71	39935
Amended	5/23/93	909	120	
Blue Jay Fraction	11/21/42	48	357	39936
Amended	5/23/93	909	122	
Vat	11/25/59	112	344	39937

39932

RECEIVED

2012 DEC 28 A 9:38

BLM AZ STATE OFFICE

GROUP IX: (Unpatented mining claims situated in Section 36, Township 1 North, Range 13 East, G&SR Mer.)

<u>Claim Name</u>	<u>Location Date</u>	<u>Cty Record Book</u>	<u>Page</u>	<u>BLM A MC Serial No.</u>
Lost Knife #1	5/23/59	100	416	39938
Amended	3/17/68	230	418	
Lost Knife #2	10/28/59	108	133	39939
Amended	3/17/68	230	415	
Manganese Cap	5/06/65	176	507	39940
Amended	3/17/68	230	419	
Galena	5/06/65	176	508	39941
Amended	3/17/68	230	416	
Dew	6/1/68	237	635	39942
Lad	6/1/68	237	636	39943



GROUP X: (Unpatented millsites situated in Section 23 and 26, Township 1 North, Range 13 East, G&SR Mer.)

<u>Claim Name</u>	<u>Date Located</u>	<u>Date Recorded</u>	<u>Cty Record Dkt</u>	<u>Page</u>	<u>Date Filed BLM</u>	<u>BLM A MC Serial No.</u>
Sick-A-More #1	6/16/93	8/23/93	93-635858		8/23/93	327251 - 327251
Sick-A-More #2	6/16/93	8/23/93	93-635859		8/23/93	327252
Sick-A-More #3	6/16/93	8/23/93	93-635860		8/23/93	327253

GROUP XI: (Unpatented millsites situated in Sections 25, 26, 35 and 36, Township 1 North, Range 13 East; Section 31, Township 1 North, Range 14 East, Sections 1, 12, Township 1 South, Range 13 East; and Section 6, Township 1 South, Range 14 East, G&SR Mer.)

<u>Claim Name</u>	<u>Date Located</u>	<u>Date Recorded</u>	<u>Cty Dkt</u>	<u>Page</u>	<u>Date Filed BLM</u>	<u>BLM A MC Serial No.</u>
Kosher #1	09/12/96	12/04/96	96-019602		12/03/96	342296 - 342296
Kosher #2	09/12/96	12/04/96	96-019603		12/03/96	342297
Kosher #3	09/12/96	12/04/96	96-019604		12/03/96	342298
Kosher #4	09/12/96	12/04/96	96-019605		12/03/96	342299
Kosher #5	09/12/96	12/04/96	96-019606		12/03/96	342300
Kosher #6	09/12/96	12/04/96	96-019607		12/03/96	342301
Kosher #7	09/12/96	12/04/96	96-019608		12/03/96	342302
Kosher #8	09/12/96	12/04/96	96-019609		12/03/96	342303
Kosher #9	09/12/96	12/04/96	96-019610		12/03/96	342304
Kosher #10	09/12/96	12/04/96	96-019611		12/03/96	342305
Kosher #11	09/12/96	12/04/96	96-019612		12/03/96	342306
Kosher #12	09/12/96	12/04/96	96-019613		12/03/96	342307
Kosher #13	09/12/96	12/04/96	96-019614		12/03/96	342308
Kosher #14	09/12/96	12/04/96	96-019615		12/03/96	342309
Kosher #15	09/12/96	12/04/96	96-019616		12/03/96	342310
Kosher #16	09/12/96	12/04/96	96-019617		12/03/96	342311
Kosher #17	09/12/96	12/04/96	96-019618		12/03/96	342312
Kosher #18	09/12/96	12/04/96	96-019619		12/03/96	342313
Kosher #19	09/12/96	12/04/96	96-019620		12/03/96	342314
Kosher #20	09/12/96	12/04/96	96-019621		12/03/96	342315
Kosher #21	09/12/96	12/04/96	96-019622		12/03/96	342316
Kosher #22	09/12/96	12/04/96	96-019623		12/03/96	342317
Kosher #23	09/12/96	12/04/96	96-019624		12/03/96	342318
Kosher #24	09/12/96	12/04/96	96-019625		12/03/96	342319
Kosher #25	09/12/96	12/04/96	96-019626		12/03/96	342320
Kosher #26	09/12/96	12/04/96	96-019627		12/03/96	342321
Kosher #27	09/12/96	12/04/96	96-019628		12/03/96	342322
Kosher #28	09/12/96	12/04/96	96-019629		12/03/96	342323

RECEIVED
BLM AZ STATE OFFICE

Exhibit A



<u>Claim Name</u>	<u>Date Located</u>	<u>Date Recorded</u>	<u>Cty</u>	<u>Cty Record Dkt</u>	<u>Page</u>	<u>Date Filed BLM</u>	<u>BLM A MC Serial No.</u>
Kosher #29	09/12/96	12/04/96		96-019630		12/03/96	342324 - 342296
Kosher #30	09/12/96	12/04/96		96-019631		12/03/96	342325
Kosher #31	09/12/96	12/04/96		96-019632		12/03/96	342326 ✓
Kosher #33	09/12/96	12/04/96		96-019633		12/03/96	342328 ✓
Kosher #34	09/12/96	12/04/96		96-019634		12/03/96	342329
Kosher #35	09/12/96	12/04/96		96-019635		12/03/96	342330
Kosher #36	09/12/96	12/04/96		96-019636		12/03/96	342331
Kosher #37	09/12/96	12/04/96		96-019637		12/03/96	342332
Kosher #38	09/12/96	12/04/96		96-019638		12/03/96	342333
Kosher #39	09/12/96	12/04/96		96-019639		12/03/96	342334
Kosher #40	09/12/96	12/04/96		96-019640		12/03/96	342335
Kosher #41	09/12/96	12/04/96		96-019641		12/03/96	342336
Kosher #42	09/12/96	12/04/96		96-019642		12/03/96	342337
Kosher #43	09/12/96	12/04/96		96-019643		12/03/96	342338 ✓
Kosher #46	09/12/96	12/04/96		96-019644		12/03/96	342341
Kosher #47	09/12/96	12/04/96		96-019645		12/03/96	342342
Kosher #48	09/12/96	12/04/96		96-019646		12/03/96	342343
Kosher #49	09/12/96	12/04/96		96-019647		12/03/96	342344
Kosher #50	09/12/96	12/04/96		96-019648		12/03/96	342345
Kosher #51	09/12/96	12/04/96		96-019649		12/03/96	342346
Kosher #52	09/12/96	12/04/96		96-019650		12/03/96	342347
Kosher #53	09/12/96	12/04/96		96-019651		12/03/96	342348
Kosher #54	09/12/96	12/04/96		96-019652		12/03/96	342349
Kosher #55	09/12/96	12/04/96		96-019653		12/03/96	342350
Kosher #56	09/12/96	12/04/96		96-019654		12/03/96	342351 ✓
Kosher #60	09/12/96	12/04/96		96-019655		12/03/96	342355 ✓
Kosher #61	09/12/96	12/04/96		96-019656		12/03/96	342356
Kosher #62	09/12/96	12/04/96		96-019657		12/03/96	342357
Kosher #63	09/12/96	12/04/96		96-019658		12/03/96	342358
Kosher #64	09/12/96	12/04/96		96-019659		12/03/96	342359
Kosher #65	09/12/96	12/04/96		96-019660		12/03/96	342360
Kosher #66	09/12/96	12/04/96		96-019661		12/03/96	342361
Kosher #67	09/12/96	12/04/96		96-019662		12/03/96	342362
Kosher #68	09/12/96	12/04/96		96-019663		12/03/96	342363 ✓
Kosher #73	09/12/96	12/04/96		96-019664		12/03/96	342368 ✓
Kosher #74	09/12/96	12/04/96		96-019665		12/03/96	342369
Kosher #75	09/12/96	12/04/96		96-019666		12/03/96	342370
Kosher #76	09/12/96	12/04/96		96-019667		12/03/96	342371
Kosher #77	09/12/96	12/04/96		96-019668		12/03/96	342372
Kosher #78	09/12/96	12/04/96		96-019669		12/03/96	342373
Kosher #79	09/12/96	12/04/96		96-019670		12/03/96	342374
Kosher #80	09/12/96	12/04/96		96-019671		12/03/96	342375 ✓

RECORDED
BLM AZ STATE OFFICE



<u>Claim Name</u>	<u>Date Located</u>	<u>Date Recorded</u>	<u>Cty</u>	<u>Cty Record Dkt</u>	<u>Page</u>	<u>Date Filed BLM</u>	<u>BLM A MC Serial No.</u>
Kosher #84	09/12/96	12/04/96		96-019672		12/03/96	342379 - 342296
Kosher #85	09/12/96	12/04/96		96-019673		12/03/96	342380
Kosher #86	09/12/96	12/04/96		96-019674		12/03/96	342381
Kosher #87	09/12/96	12/04/96		96-019675		12/03/96	342382
Kosher #88	09/12/96	12/04/96		96-019676		12/03/96	342383
Kosher #89	09/12/96	12/04/96		96-019677		12/03/96	342384
Kosher #90	09/12/96	12/04/96		96-019678		12/03/96	342385
Kosher #91	09/12/96	12/04/96		96-019679		12/03/96	342386
Kosher #92	09/12/96	12/04/96		96-019680		12/03/96	342387
Kosher #97	09/13/96	12/04/96		96-019681		12/03/96	342392
Kosher #98	09/13/96	12/04/96		96-019682		12/03/96	342393
Kosher #99	09/13/96	12/04/96		96-019683		12/03/96	342394
Kosher #100	09/13/96	12/04/96		96-019684		12/03/96	342395
Kosher #101	09/13/96	12/04/96		96-019685		12/03/96	342396
Kosher #102	09/13/96	12/04/96		96-019686		12/03/96	342397
Kosher #103	09/13/96	12/04/96		96-019687		12/03/96	342398
Kosher #104	09/13/96	12/04/96		96-019688		12/03/96	342399
Kosher #105	09/13/96	12/04/96		96-019689		12/03/96	342400
Kosher #106	09/13/96	12/04/96		96-019690		12/03/96	342401
Kosher #112	09/13/96	12/04/96		96-019691		12/03/96	342407
Kosher #113	09/13/96	12/04/96		96-019692		12/03/96	342408
Kosher #114	09/13/96	12/04/96		96-019693		12/03/96	342409
Kosher #115	09/13/96	12/04/96		96-019694		12/03/96	342410
Kosher #116	09/13/96	12/04/96		96-019695		12/03/96	342411
Kosher #117	09/13/96	12/04/96		96-019696		12/03/96	342412
Kosher #118	09/13/96	12/04/96		96-019697		12/03/96	342413
Kosher #119	09/13/96	12/04/96		96-019698		12/03/96	342414
Kosher #120	09/13/96	12/04/96		96-019699		12/03/96	342415
Kosher #121	09/13/96	12/04/96		96-019700		12/03/96	342416
Kosher #127	09/13/96	12/04/96		96-019701		12/03/96	342422
Kosher #128	09/13/96	12/04/96		96-019702		12/03/96	342423
Kosher #129	09/13/96	12/04/96		96-019703		12/03/96	342424
Kosher #130	09/13/96	12/04/96		96-019704		12/03/96	342425
Kosher #131	09/13/96	12/04/96		96-019705		12/03/96	342426
Kosher #132	09/13/96	12/04/96		96-019706		12/03/96	342427
Kosher #133	09/13/96	12/04/96		96-019707		12/03/96	342428
Kosher #134	09/13/96	12/04/96		96-019708		12/03/96	342429
Kosher #135	09/13/96	12/04/96		96-019709		12/03/96	342430
Kosher #136	09/13/96	12/04/96		96-019710		12/03/96	342431
Kosher #137	09/13/96	12/04/96		96-019711		12/03/96	342432
Kosher #144	09/13/96	12/04/96		1996-019712		12/03/96	342439
Kosher #145	09/13/96	12/04/96		1996-019713		12/03/96	342440

RECEIVED
BLM AZ STATE OFFICE
PHOENIX, ARIZONA



<u>Claim Name</u>	<u>Date Located</u>	<u>Date Recorded</u>	<u>Cty</u>	<u>Cty Record Dkt</u>	<u>Page</u>	<u>Date Filed BLM</u>	<u>BLM A MC Serial No.</u>
Kosher #146	09/13/96	12/04/96		1996-019714		12/03/96	342441
Kosher #147	09/13/96	12/04/96		1996-019715		12/03/96	342442
Kosher #148	09/13/96	12/04/96		1996-019716		12/03/96	342443
Kosher #149	09/13/96	12/04/96		1996-019717		12/03/96	342444
Kosher #150	09/13/96	12/04/96		1996-019718		12/03/96	342445
Kosher #151	09/13/96	12/04/96		1996-019719		12/03/96	342446
Kosher #152	09/13/96	12/04/96		1996-019720		12/03/96	342447
Kosher #153	09/13/96	12/04/96		1996-019721		12/03/96	342448
Kosher #154	09/13/96	12/04/96		1996-019722		12/03/96	342449
Kosher #155	09/13/96	12/04/96		1996-019723		12/03/96	342450
Kosher #163	09/14/96	12/04/96		1996-019724		12/03/96	342458
Kosher #164	09/14/96	12/04/96		1996-019725		12/03/96	342459
Kosher #165	09/14/96	12/04/96		1996-019726		12/03/96	342460
Kosher #166	09/14/96	12/04/96		1996-019727		12/03/96	342461
Kosher #167	09/14/96	12/04/96		1996-019728		12/03/96	342462
Kosher #168	09/14/96	12/04/96		1996-019729		12/03/96	342463
Kosher #169	09/14/96	12/04/96		1996-019730		12/03/96	342464
Kosher #170	09/14/96	12/04/96		1996-019731		12/03/96	342465
Kosher #171	09/14/96	12/04/96		1996-019732		12/03/96	342466
Kosher #172	09/14/96	12/04/96		1996-019733		12/03/96	342467
Kosher #173	09/14/96	12/04/96		1996-019734		12/03/96	342468
Kosher #182	09/14/96	12/04/96		1996-019735		12/03/96	342477
Kosher #183	09/14/96	12/04/96		1996-019736		12/03/96	342478
Kosher #184	09/14/96	12/04/96		1996-019737		12/03/96	342479
Kosher #185	09/14/96	12/04/96		1996-019738		12/03/96	342480
Kosher #193	09/14/96	12/04/96		1996-019739		12/03/96	342488
Kosher #194	09/14/96	12/04/96		1996-019740		12/03/96	342489
Kosher #195	09/14/96	12/04/96		1996-019741		12/03/96	342490
Kosher #196	09/14/96	12/04/96		1996-019742		12/03/96	342491
Kosher #205	09/14/97	12/04/96		1996-019743		12/03/96	342500
Kosher #206	09/14/97	12/04/96		1996-019744		12/03/96	342501
Kosher #211	09/14/96	12/04/96		1996-019745		12/03/96	342506
Kosher #212	09/14/96	12/04/96		1996-019746		12/03/96	342507
Kosher #213	09/14/96	12/04/96		1996-019747		12/03/96	342508
Kosher #214	09/14/96	12/04/96		1996-019748		12/03/96	342509
Kosher #215	09/14/96	12/04/96		1996-019749		12/03/96	342510
Kosher #216	09/14/96	12/04/96		1996-019750		12/03/96	342511
Kosher #217	09/14/96	12/04/96		1996-019751		12/03/96	342512
Kosher #218	09/14/96	12/04/96		1996-019752		12/03/96	342513
Kosher #219	09/14/96	12/04/96		1996-019753		12/03/96	342514

342296

RECEIVED
BLM AZ STATE OFFICE
TUCSON, ARIZONA

342296



GROUP XII: (Unpatented mining claims situated in Section 1, Township 1 South, Range 13 East and Section 6, Township 1 South, Range 14 East, G&SR Mer.)

<u>Claim Name</u>	<u>Date Located</u>	<u>Date Recorded</u>	<u>Cty</u>	<u>Cty Record Dkt</u>	<u>Record Page</u>	<u>Date Filed BLM</u>	<u>BLM A MC Serial No.</u>
RJD #1	12/5/97	2/27/98		1998	2760	3/2/98	349780 + 349780
RJD #2	12/5/97	2/27/98		1998	2761	3/2/98	349781 - "
RJD #4	5/17/98	6/5/98		1998	8633	7/9/98	350335 - 350334

I:\FILES\DOCS\CARL 10\260626\DOC\FP1661.DOC

RECEIVED
BLM AZ STATE OFFICE
2012 DEC 28 A 9:38
PIT. BOX, ARIZONA

9

After recording, please return to:
Robin Barnes
DeConcini McDonald Yetwin & Lacy, P.C.
2525 E. Broadway Blvd., #200
Tucson, AZ 85716



OFFICIAL RECORDS OF
PINAL COUNTY RECORDER

DATE/TIME: 08/16/2012 1306
FEE: \$19.00
PAGES: 9
FEE NUMBER: 2012-070823

STATE OF ARIZONA)
) ss:
County of Pima)



**CERTIFICATION OF PAYMENT OF MAINTENANCE FEE
IN LIEU OF AFFIDAVIT OF ANNUAL ASSESSMENT WORK**

John C. Lacy, being first duly sworn, deposes and says that:

1. He is an agent for Carlota Copper Company, the owner of the unpatented lode mining claims and millsites situated in Pinal County, Arizona (the "Claims"), the location notices of which are of record in Pinal County, and in the records of the Arizona State Office of the Bureau of Land Management under the file numbers indicated in the attached Exhibit A.

2. Pursuant to the 30 U.S.C. § 28f(a), as adjusted by 30 U.S.C. § 28j(c) and implemented by notice in 74 *Federal Register* 30959-62 (June 29, 2009) and as amended by the Consolidated Appropriations Act 2012, Pub. L. No. 112-74, 125 Stat. 786 (2011), the owner has paid a maintenance fee of \$140 per claim for the assessment year beginning September 1, 2012. This Certificate is in lieu of an affidavit of performance of annual assessment work or notice of intent to hold.

3. The name and address of the owner of the Claims for which this Certificate is prepared are Carlota Copper Company, 2624 Forest Service Road 287, P.O. Box 1009, Miami, Arizona 85539.

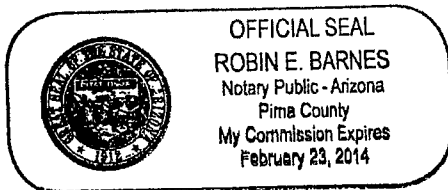
4. The mining claims within the Claims described herein are held and claimed by the owner for the valuable minerals contained therein and the millsites for uses related to the mining claims.

DATED this 15th day of August, 2012.

John C. Lacy

Sworn and subscribed before me this 15th of August, 2012, by John C. Lacy,
Agent.

Notary Public



RECEIVED
BLM AZ STATE OFFICE
2012 AUG 28 A 9 38
PINAL COUNTY, ARIZONA

EXHIBIT A – PINAL COUNTY

The following unpatented mining claims and millsites are situated in the Pioneer and Globe Mining Districts, Pinal County, Arizona, the names of which and the place of record of the location notices thereof in the official records of the county and the Arizona State Office of the Bureau of Land Management, are as follows:

GROUP III: (Unpatented mining claims situated in Sections 25, 26, 35 and 36, Township 1 North, Range 13 East, G&SR Mer.)

<u>Claim Name</u>	<u>Date Located</u>	<u>Date Recorded</u>	<u>County Records</u>		<u>Date Filed</u>	<u>BLM</u>
			<u>Docket</u>	<u>Page</u>	<u>BLM</u>	<u>A MC No.</u>
Grizzly #4	7/18/89	8/22/89	1625	631	9/1/89	298650 ✓
Amended		11/22/89	1642	209	12/13/89	
Grizzly #5	7/18/89	8/22/89	1625	634	9/1/89	298651 ✓
Amended		11/22/89	1642	209	12/13/89	
Grizzly #12	7/18/89	8/22/89	1625	637	9/1/89	298658 ✓
Amended		11/22/89	1642	209	12/13/89	

GROUP IV: (Unpatented mining claims situated in Sections 26, 27, 34, 35 and 36, Township 1 North, Range 13 East; G&SR Mer.)

<u>Claim Name</u>	<u>Loc. Date</u>	<u>Original Recordation</u>		<u>Amended Recordation</u>		<u>BLM</u>
		<u>Book</u>	<u>Page</u>	<u>Book</u>	<u>Page</u>	<u>A MC Serial #</u>
Tip Top	3/2/29	45	142	648	830	52265 - 52072
Tip Top #1	8/1/30	46	275			52266
Tip Top 2	3/2/29	45	144	648	831	52267
Tip Top 3	3/10/29	45	145	648	832	52268
Tip Top #4	8/1/30	46	301			52269
Eder #10	4/21/69	569	819			52270
Eder #11	4/21/69	569	820			52271
Eder #12	4/21/69	569	821			52272
Eder 14	9/27/71	645	51			52274
Eder 15	9/27/71	645	52			52275
Eder 16	9/27/71	645	53	721	95	52276
Eder 17	9/27/71	645	54	721	96	52277

2012 DEC 28 A 9:38
 PINAL COUNTY, ARIZONA
 RECEIVED

<u>Claim Name</u>	<u>Loc. Date</u>	<u>Original Recordation</u>		<u>Amended Recordation</u>		<u>BLM A MC Serial #</u>
		<u>Book</u>	<u>Page</u>	<u>Book</u>	<u>Page</u>	
Eder 18	9/27/71	710	228			52278
Eder 19	9/27/71	710	229	721	715	52279
Eder 22	9/27/71	645	56			52280
Eder #23	1/4/73	691	416			52281
Eder 27	9/11/73	720	440			52282
Eder 34	6/14/73	710	926			52285
Eder 35	6/14/73	710	927			52286
Eder 36	6/14/73	710	928			52287
Eder 39	6/13/73	710	931			52289
Eder 40	6/14/73	710	932			52290
Eder 43	6/13/73	710	935			52292
Eder 44	6/14/73	710	936			52293
Eder 45	6/13/73	710	937			52294
Eder 46	6/13/73	710	938			52295
Eder 47	6/13/73	710	939			52296
Eder 48	6/13/73	710	940	721	97	52297
Eder 49	6/12/73	710	941			52298
Eder 50	6/12/73	710	942			52299
Eder 51	6/12/73	710	943			52300
Eder 52	6/12/73	710	944			52301
Eder 53	6/12/73	710	945			52302
Eder 54	6/13/73	710	946			52303
Eder 55	6/13/73	710	947			52304
Eder 56	6/13/73	710	948			52305
Eder 57	6/12/73	710	949	721		52306
Eder 59	6/14/73	710	951			52307
Eder 62	9/7/73	721	716			52308
Eder 63	9/7/73	721	717			52309
Eder 64	9/7/73	721	718			52310
Eder 65	9/7/73	721	719			52311
Eder 66	9/7/73	721	720			52312
Eder 67	9/7/73	721	721			52313
Eder 68	9/7/73	721	722			52314
Eder 69	9/7/73	721	723			52315
Eder 73	11/24/87	1497	441			279921
Eder 74	11/24/87	1497	443			279922
Eder 75	11/24/87	1497	445			279923
Eder 76	11/24/87	1497	447			279924
Ghost 16	12/29/66	497	450			52317
Ghost 27	3/10/64	387	137			52318
Ghost 28	5/18/64	387	138			52319
Ghost 29	3/10/64	387	139			52320

52072

PHOENIX, ARIZONA
 RECEIVED
 2012 DEC 28 A 9:38

279919

52072

<u>Claim Name</u>	<u>Loc. Date</u>	<u>Original Recordation</u>		<u>Amended Recordation</u>		<u>BLM A MC Serial #</u>
		<u>Book</u>	<u>Page</u>	<u>Book</u>	<u>Page</u>	
Ghost 30	5/18/64	387	140			52321
Ghost 31	3/10/64	387	141			52322
Ghost 32	12/29/66	497	451			52323
Ghost 38	12/29/66	497	452			52326
Ghost 40	12/29/66	497	453			52327
Ghost 42	12/29/66	497	454			52328
Ghost 48	12/29/66	497	455			52329
Ghost 50	12/29/66	497	456			52330
Ghost 61	3/12/64	387	165			52331
Ghost 62	3/12/64	387	166			52332
Ghost 63	3/12/64	387	167			52333
Ghost 66	3/12/64	387	170			52336
Ghost 90	12/29/66	497	457			52337
Ghost 93	3/16/64	387	194			52340
Ghost 95	3/16/64	387	195			52342
Ghost 97	3/16/64	387	196			52344
Ghost 99	3/16/64	387	197			52346
Ghost 131	9/23/65	429	515			52365
Ghost 132	9/23/65	429	516			52366
Ghost 133	9/23/65	429	517			52367
Ghost 134	9/23/65	429	518			52368
Ghost 135	9/23/65	429	519			52369
Ghost 136	9/23/65	429	520			52370
Ghost 137	9/23/65	429	521			52371
Ghost 140	4/15/64	387	209			52372
Ghost 141	4/15/64	387	210			52373
Ghost 142	4/15/64	387	211			52374
Ghost 143	4/15/64	387	212			52375
Ghost 144	4/15/64	387	213			52376
Rim Rock #5	8/1/30	46	304	721	93	52382
Annex #5	8/1/30	46	305	721	92	52383
Cap 130	7/24/30	46	311			52386
Cap 131	7/25/30	46	311			52387

PHOENIX, ARIZONA

RECEIVED
MAY 15 1966
BLM

52072

GROUP V: (Unpatented mining claims situated in Sections 4, 5, 6, 7, Township 1 South, Range 14 East; Sections 1, 2, 11, 12, Township 1 South, Range 13 East; Section 31, Township 1 North, Range 14 East; and Sections 14, 15, 22, 23, 25, 26, 27, Township 1 North, Range 13 East, G&SR Mer.)

<u>Claim Name</u>	<u>Date Located</u>	<u>Date Recorded</u>	<u>Cty</u>	<u>Cty Record Dkt</u>	<u>Page</u>	<u>Date Filed BLM</u>	<u>BLM A MC Serial No.</u>
Kelly #27	1/29/92	3/12/92		1809	641	4/16/92	320786 320760
Kelly #28	1/29/92	3/12/92		1809	643	4/16/92	320787 ↓
Kelly #29	1/29/92	3/12/92		1809	645	4/16/92	320788 ↓
Kelly #31-A	7/11/92	8/06/92		1845	922	8/27/92	324206 324206
Kelly #33	1/29/92	3/12/92		1809	649	4/16/92	320792 320760
Kelly #34	1/29/92	3/12/92		1809	651	4/16/92	320793
Kelly #35	1/29/92	3/12/92		1809	653	4/16/92	320794
Kelly #36	1/29/92	3/12/92		1809	655	4/16/92	320795
Kelly #37	1/28/92	3/12/92		1809	657	4/16/92	320796
Kelly #38	1/28/92	3/12/92		1809	659	4/16/92	320797
Kelly #39	1/28/92	3/12/92		1809	661	4/16/92	320798
Kelly #40	1/31/92	3/12/92		1809	663	4/16/92	320799
Kelly #53	1/30/92	3/12/92		1809	671	4/16/92	320803 320760
Kelly #57	1/30/92	3/12/92		1809	673	4/16/92	320804
Kelly #58	1/30/92	3/12/92		1809	675	4/16/92	320805
Kelly #59	1/30/92	3/12/92		1809	677	4/16/92	320806
Kelly #60	1/30/92	3/12/92		1809	679	4/16/92	320807
Kelly #66	1/30/92	3/12/92		1809	691	4/16/92	320813 320760
Kelly #67	1/30/92	3/12/92		1809	693	4/16/92	320814
Kelly #68	1/30/92	3/12/92		1809	695	4/16/92	320815
Kelly #71	1/30/92	3/12/92		1809	697	4/16/92	320816
Kelly #72	1/30/92	3/12/92		1809	699	4/16/92	320817
Kelly #73	1/30/92	3/12/92		1809	701	4/16/92	320818
Kelly #83	2/01/92	3/12/92		1809	721	4/16/92	320828
Kelly #84	2/01/92	3/12/92		1809	723	4/16/92	320829
Kelly #86	2/01/92	3/12/92		1809	727	4/16/92	320831
Kelly #87	2/01/92	3/12/92		1809	729	4/16/92	320832
Kelly #89	2/01/92	3/12/92		1809	733	4/16/92	320834
Kelly #90	2/01/92	3/12/92		1809	735	4/16/92	320835
Kelly #91	2/02/92	3/12/92		1809	737	4/16/92	320836
Kelly #92	2/02/92	3/12/92		1809	739	4/16/92	320837
Kelly #93	2/02/92	3/12/92		1809	741	4/16/92	320838
Kelly #95	2/02/92	3/12/92		1809	743	4/16/92	320840
Kelly #96	2/02/92	3/12/92		1809	745	4/16/92	320841
Kelly #128	11/8/92	12/14/92		1874	047	1/19/93	325845 - 325818
Kelly #132	11/7/92	12/14/92		1874	049	1/19/93	325849 -
Kelly #136	11/7/92	12/14/92		1874	051	1/19/93	325853 -
Kelly #137	11/7/92	12/14/92		1874	053	1/19/93	325854 - 325818
Kelly #153	7/30/93	8/23/93		1936	617	8/23/93	327256 - 327251
Kelly #154	7/30/93	8/23/93		1936	619	8/23/93	327257
Kelly #155	7/30/93	8/23/93		1936	621	8/23/93	327258
Kelly #157	7/30/93	8/23/93		1936	625	8/23/93	327260 - 327251

RECEIVED
 BLM AZ STATE OFFICE
 PHOENIX, ARIZONA

<u>Claim Name</u>	<u>Date Located</u>	<u>Date Recorded</u>	<u>Cty</u>	<u>Cty Record Dkt</u>	<u>Page</u>	<u>Date Filed BLM</u>	<u>BLM A MC Serial No.</u>
Kelly #158	7/30/93	8/23/93		1936	627	8/23/93	327261 ✓ 327251
Kelly #159	7/30/93	8/23/93		1936	629	8/23/93	327262
Kelly #160	7/30/93	8/23/93		1936	631	8/23/93	327263
Kelly #161	7/30/93	8/23/93		1936	633	8/23/93	327264
Kelly #162	7/30/93	8/23/93		1936	635	8/23/93	327265
Kelly #163	7/30/93	8/23/93		1936	637	8/23/93	327266 ✓

GROUP XI: (Unpatented millsites situated in Sections 25, 26, 35 and 36, Township 1 North, Range 13 East; Section 31, Township 1 North, Range 14 East, Sections 1, 12, Township 1 South, Range 13 East; and Section 6, Township 1 South, Range 14 East, G&SR Mer., Pinal County)

<u>Claim Name</u>	<u>Date Located</u>	<u>Date Recorded</u>	<u>Cty</u>	<u>Cty Record Dkt</u>	<u>Page</u>	<u>Date Filed BLM</u>	<u>BLM A MC Serial No.</u>
Kosher #23	09/12/96	12/04/96		1996-040016		12/03/96	342318 - 342296
Kosher #32	09/12/96	12/04/96		1996-040017		12/03/96	342327 ✓
Kosher #33	09/12/96	12/04/96		1996-040018		12/03/96	342328
Kosher #34	09/12/96	12/04/96		1996-040019		12/03/96	342329 ✓
Kosher #44	09/12/96	12/04/96		1996-040020		12/03/96	342339 ✓
Kosher #45	09/12/96	12/04/96		1996-040021		12/03/96	342340 ✓
Kosher #46	09/12/96	12/04/96		1996-040022		12/03/96	342341 ✓
Kosher #47	09/12/96	12/04/96		1996-040023		12/03/96	342342 ✓
Kosher #57	09/12/96	12/04/96		1996-040024		12/03/96	342352 ✓
Kosher #58	09/12/96	12/04/96		1996-040025		12/03/96	342353 ✓
Kosher #59	09/12/96	12/04/96		1996-040026		12/03/96	342354 ✓
Kosher #60	09/12/96	12/04/96		1996-040027		12/03/96	342355 ✓
Kosher #61	09/12/96	12/04/96		1996-040028		12/03/96	342356 ✓
Kosher #69	09/12/96	12/04/96		1996-040029		12/03/96	342364 ✓
Kosher #70	09/12/96	12/04/96		1996-040030		12/03/96	342365 ✓
Kosher #71	09/12/96	12/04/96		1996-040031		12/03/96	342366 ✓
Kosher #72	09/12/96	12/04/96		1996-040032		12/03/96	342367 ✓
Kosher #73	09/12/96	12/04/96		1996-040033		12/03/96	342368 ✓
Kosher #81	09/12/96	12/04/96		1996-040034		12/03/96	342376 ✓
Kosher #82	09/12/96	12/04/96		1996-040035		12/03/96	342377 ✓
Kosher #83	09/12/96	12/04/96		1996-040036		12/03/96	342378 ✓
Kosher #84	09/12/96	12/04/96		1996-040037		12/03/96	342379 ✓
Kosher #85	09/12/96	12/04/96		1996-040038		12/03/96	342380 ✓
Kosher #93	09/13/96	12/04/96		1996-040039		12/03/96	342388 ✓
Kosher #94	09/13/96	12/04/96		1996-040040		12/03/96	342389 ✓
Kosher #95	09/13/96	12/04/96		1996-040041		12/03/96	342390 ✓

BLM A MC STATE OFFICE

<u>Claim Name</u>	<u>Date Located</u>	<u>Date Recorded</u>	<u>Cty</u>	<u>Cty Record Dkt</u>	<u>Page</u>	<u>Date Filed BLM</u>	<u>BLM A MC Serial No.</u>
Kosher #96	09/13/96	12/04/96		1996-040042		12/03/96	342391
Kosher #97	09/13/96	12/04/96		1996-040043		12/03/96	342392
Kosher #98	09/13/96	12/04/96		1996-040044		12/03/96	342393
Kosher #107	09/13/96	12/04/96		1996-040045		12/03/96	342402
Kosher #108	09/13/96	12/04/96		1996-040046		12/03/96	342403
Kosher #109	09/13/96	12/04/96		1996-040047		12/03/96	342404
Kosher #110	09/13/96	12/04/96		1996-040048		12/03/96	342405
Kosher #111	09/13/96	12/04/96		1996-040049		12/03/96	342406
Kosher #112	09/13/96	12/04/96		1996-040050		12/03/96	342407
Kosher #113	09/13/96	12/04/96		1996-040051		12/03/96	342408
Kosher #122	09/13/96	12/04/96		1996-040052		12/03/96	342417
Kosher #123	09/13/96	12/04/96		1996-040053		12/03/96	342418
Kosher #124	09/13/96	12/04/96		1996-040054		12/03/96	342419
Kosher #125	09/13/96	12/04/96		1996-040055		12/03/96	342420
Kosher #126	09/13/96	12/04/96		1996-040056		12/03/96	342421
Kosher #127	09/13/96	12/04/96		1996-040057		12/03/96	342422
Kosher #128	09/13/96	12/04/96		1996-040058		12/03/96	342423
Kosher #138	09/13/96	12/04/96		1996-040059		12/03/96	342433
Kosher #139	09/13/96	12/04/96		1996-040060		12/03/96	342434
Kosher #140	09/13/96	12/04/96		1996-040061		12/03/96	342435
Kosher #141	09/13/96	12/04/96		1996-040062		12/03/96	342436
Kosher #142	09/13/96	12/04/96		1996-040063		12/03/96	342437
Kosher #143	09/13/96	12/04/96		1996-040064		12/03/96	342438
Kosher #144	09/13/96	12/04/96		1996-040065		12/03/96	342439
Kosher #145	09/13/96	12/04/96		1996-040066		12/03/96	342440
Kosher #156	09/13/96	12/04/96		1996-040067		12/03/96	342451
Kosher #157	09/13/96	12/04/96		1996-040068		12/03/96	342452
Kosher #158	09/13/96	12/04/96		1996-040069		12/03/96	342453
Kosher #159	09/13/96	12/04/96		1996-040070		12/03/96	342454
Kosher #160	09/13/96	12/04/96		1996-040071		12/03/96	342455
Kosher #161	09/14/96	12/04/96		1996-040072		12/03/96	342456
Kosher #162	09/14/96	12/04/96		1996-040073		12/03/96	342457
Kosher #163	09/14/96	12/04/96		1996-040074		12/03/96	342458
Kosher #164	09/14/96	12/04/96		1996-040075		12/03/96	342459
Kosher #174	09/14/96	12/04/96		1996-040076		12/03/96	342469
Kosher #175	09/14/96	12/04/96		1996-040077		12/03/96	342470
Kosher #176	09/14/96	12/04/96		1996-040078		12/03/96	342471
Kosher #177	09/14/96	12/04/96		1996-040079		12/03/96	342472
Kosher #178	09/14/96	12/04/96		1996-040080		12/03/96	342473
Kosher #179	09/14/96	12/04/96		1996-040081		12/03/96	342474
Kosher #180	09/14/96	12/04/96		1996-040082		12/03/96	342475
Kosher #181	09/14/96	12/04/96		1996-040083		12/03/96	342476

RECEIVED
 BLM/AZ STATE OFFICE

PHOENIX, ARIZONA

<u>Claim Name</u>	<u>Date Located</u>	<u>Date Recorded</u>	<u>Cty</u>	<u>Cty Record Dkt</u>	<u>Page</u>	<u>Date Filed BLM</u>	<u>BLM A MC Serial No.</u>
Kosher #182	09/14/96	12/04/96		1996-040084		12/03/96	342477-342296
Kosher #183	09/14/96	12/04/96		1996-040085		12/03/96	342478
Kosher #186	09/14/96	12/04/96		1996-040086		12/03/96	342481
Kosher #187	09/14/96	12/04/96		1996-040087		12/03/96	342482
Kosher #188	09/14/96	12/04/96		1996-040088		12/03/96	342483
Kosher #189	09/14/96	12/04/96		1996-040089		12/03/96	342484
Kosher #190	09/14/96	12/04/96		1996-040090		12/03/96	342485
Kosher #191	09/14/96	12/04/96		1996-040091		12/03/96	342486
Kosher #192	09/14/96	12/04/96		1996-040092		12/03/96	342487
Kosher #193	09/14/96	12/04/96		1996-040093		12/03/96	342488
Kosher #194	09/14/96	12/04/96		1996-040094		12/03/96	342489
Kosher #197	09/14/96	12/04/96		1996-040095		12/03/96	342492
Kosher #198	09/14/96	12/04/96		1996-040096		12/03/96	342493
Kosher #199	09/14/96	12/04/96		1996-040097		12/03/96	342494
Kosher #200	09/14/96	12/04/96		1996-040098		12/03/96	342495
Kosher #201	09/14/96	12/04/96		1996-040099		12/03/96	342496
Kosher #202	09/14/96	12/04/96		1996-040100		12/03/96	342497
Kosher #203	09/14/96	12/04/96		1996-040101		12/03/96	342498
Kosher #204	09/14/96	12/04/96		1996-040102		12/03/96	342499
Kosher #205	09/14/96	12/04/96		1996-040103		12/03/96	342500
Kosher #207	09/14/96	12/04/96		1996-040104		12/03/96	342502
Kosher #208	09/14/96	12/04/96		1996-040105		12/03/96	342503
Kosher #209	09/14/96	12/04/96		1996-040106		12/03/96	342504
Kosher #210	09/14/96	12/04/96		1996-040107		12/03/96	342505
Kosher #211	09/14/96	12/04/96		1996-040108		12/03/96	342506
Kosher #220	06/28/02	07/24/02		2002-039180		07/25/02	356448-356448
Kosher #221	06/28/02	07/24/02		2002-039181		07/25/02	356449
Kosher #222	06/28/02	07/24/02		2002-039182		07/25/02	356450
Kosher #223	06/28/02	07/24/02		2002-039183		07/25/02	356451
Kosher #224	06/28/02	07/24/02		2002-039184		07/25/02	356452
Kosher #225	09/07/05	10/11/05		2005-137450		09/08/05	367050-367050
Kosher #226	09/07/05	10/11/05		2005-137451		09/08/05	367051
Kosher #227	09/07/05	10/11/05		2005-137449		09/08/05	367052
Kosher #228	09/07/05	10/11/05		2005-137448		09/08/05	367053
Kosher #229	09/07/05	10/11/05		2005-137447		09/08/05	367054

I:\FILES\DOCS\CARL10\260626\DOCFP2692.DOC

PHOENIX, ARIZONA

8 A 9 38
 BLM/ARIZONA
 RECEIVED

United States Department of the Interior
 Bureau of Land Management
 LANDS/RECREATION & PLANNING
 ONE N CENTRAL AVE
 PHOENIX, AZ 85004 -2203
 Phone: 602-417-9200

Receipt

No: 2626743

Transaction #: 2707177	
Date of Transaction: 08/09/2012	
CUSTOMER:	
DECONCINI MCDONALD YETWIN & LACY 2525 E BROADWAY BLVD STE 200 TUCSON, AZ 85716-5300 US	

LINE #	QTY	DESCRIPTION	REMARKS	UNIT PRICE	TOTAL
1	1.00	LOCATABLE MINERALS / MINING CLAIMS-NOT NEW-UNADJUD, ONE AUTH NO. ONLY / MINING CLAIM MONEY RECEIVED CASES: AMC298647/\$69160.00	MAINT FEE PYMNT (494) 2013	- n/a -	69160.00
TOTAL:					\$69,160.00

PAYMENT INFORMATION			
1	AMOUNT:	69160.00	POSTMARKED: 08/07/2012
	TYPE:	CHECK	RECEIVED: 08/09/2012
	CHECK NO:	00029139	
	NAME:	CARLOTA COPPER COMPANY 2624 FOREST SERVICE RD 287 MIAMI AZ 85539 US	

REMARKS

This receipt was generated by the automated BLM Collections and Billing System and is a paper representation of a portion of the official electronic record contained therein.

RECEIVED
 2012 DEC 28 A 9:38
 PHOENIX, ARIZONA

United States Department of the Interior
Bureau of Land Management
 LANDS/RECREATION & PLANNING
 ONE N CENTRAL AVE
 PHOENIX, AZ 85004 -2203
 Phone: 602-417-9200

Receipt

No: 2626743

Transaction #: 2707177		ENTERED INTO COMPUTER
Date of Transaction: 08/09/2012		
CUSTOMER:		
DECONCINI MCDONALD YETWIN & LACY 2525 E BROADWAY BLVD STE 200 TUCSON, AZ 85716-5300 US		

LINE #	QTY	DESCRIPTION	REMARKS	UNIT PRICE	TOTAL
1	1.00	LOCATABLE MINERALS / MINING CLAIMS-NOT NEW-UNADJUD, ONE AUTH NO. ONLY / MINING CLAIM MONEY RECEIVED CASES: AMC298647/\$69160.00	MAINT FEE PYMNT (494) 2013	- n/a -	69160.00
TOTAL:					\$69,160.00

PAYMENT INFORMATION					
1	AMOUNT:	69160.00	POSTMARKED:	08/07/2012	
	TYPE:	CHECK	RECEIVED:	08/09/2012	
	CHECK NO:	00029139			
	NAME:	CARLOTA COPPER COMPANY 2624 FOREST SERVICE RD 287 MIAMI AZ 85539 US			

REMARKS

This receipt was generated by the automated BLM Collections and Billing System and is a paper representation of a portion of the official electronic record contained therein.

Lead Amc #5 (B)

Amc 298647	Amc 342296	15 Total 10
52072	356488	
279919	367050	
320760	349780	
324206	350334	
325818		
327251		
27738		
97634		
39932		

FedEx[®] Express

24
B 275 2
12 28 03 36

Extremely Urgent

Page 1 of 2

From: (520) 322-5000
DECONCINI MCDONALD ETAL
John C. Lacy
2525 E. Broadway Blvd.
Suite 200
Tucson, AZ 85716

Origin ID: TUSA



312201209200325

SHIP TO: (520) 322-5000
Arizona State Office
Bureau of Land Management
Attn: Public Room
One N. Central Ave.
PHOENIX, AZ 85004

BILL SENDER

Ship Date: 27DEC12
ActWgt: 1.0 LB
CAD: 3676665/NET3300

Delivery Address Bar Code




Ref # 291386 MCL/hmm
Invoice #
PO #
Dept #

RECEIVED
BLM AZ STATE OFFICE
PHOENIX, ARIZONA
FRI DEC 28 A 9


FRI - 28 DEC A1
PRIORITY OVERNIGHT

TRK# 7944 0304 6336
0201



XH ZSYA

85004
AZ-US
PHX



51RGLRCR00AA44

Insert shipping document here.

From: (520) 322-5000
DECONCINI MCDONALD ETAL
John C. Lacy
2525 E. Broadway Blvd.
Suite 200
Tucson, AZ 85718

Origin ID: TUSA



Ship Date: 27DEC12
ActWgt: 1.0 LB
CAD: 3676665/INET3300

Delivery Address Bar Code



RECEIVED
BLM AZ STATE OFFICE
2012 DEC 28 A 9
PHOENIX, ARIZONA

SHIP TO: (520) 322-5000
Arizona State Office
Bureau of Land Management
Attn: Public Room
One N. Central Ave.
PHOENIX, AZ 85004

BILL SENDER

Ref # 291366 MCL/tnm
Invoice #
PO #
Dept #



FRI - 28 DEC A1
PRIORITY OVERNIGHT

TRK# 7944 0304 6336

0201

XH ZSYA

85004
AZ-US
PHX



515G1/B2B3/AA44

After printing this label:

1. Use the 'Print' button on this page to print your label to your laser or inkjet printer.
2. Fold the printed page along the horizontal line.
3. Place label in shipping pouch and affix it to your shipment so that the barcode portion of the label can be read and scanned.

Use of this system constitutes your agreement to the service conditions in the current FedEx Service Guide, available on fedex.com. FedEx will not be responsible for any claim in excess of \$100 per package, whether the result of loss, damage, delay, non-delivery, misdelivery, or misinformation, unless you declare a higher value, pay an additional charge, document your actual loss and file a timely claim. Limitations found in the current FedEx Service Guide apply. Your right to recover from FedEx for any loss, including intrinsic value of the package, loss of sales, income interest, profit, attorney's fees, costs, and other forms of damage whether direct, incidental, consequential, or special is limited to the greater of \$100 or the authorized declared value. Recovery cannot exceed actual documented loss. Maximum for items of extraordinary value is \$1,000, e.g. jewelry, precious metals, negotiable instruments and other items listed in our Service Guide. Written claims must be filed within strict time limits, see current FedEx Service Guide.

AMC 188442
AMC 367050
AMC 391253
AMC 392436
AMC 405085
AMC 52072
AMC 124258
AMC 27738
AMC 279919
AMC 298647
AMC 320760
AMC 325818
AMC 327251

AMC 342296

AMC 349780

AMC 350121

AMC 350334

AMC 352178

AMC 353382

AMC 354858

AMC 356448

AMC 363035

AMC 368208

AMC 373528

AMC 374748

AMC 376997

AMC 383320

AMC 386616

AMC 392436
AMC 394954
AMC 395637
AMC 396624
AMC 397839
AMC 39932
AMC 402403
AMC 403038
AMC 51409
AMC 75918
AMC 97634

DECONCINI MCDONALD YETWIN & LACY

A PROFESSIONAL CORPORATION
ATTORNEYS AT LAW

ROBIN E. BARNES, CP
rbarnes@dmyl.com

2525 EAST BROADWAY BOULEVARD • SUITE 200
TUCSON, ARIZONA 85716-5300
(520) 322-5000 • (520) 322-5585 (Fax)
WWW.DECONCINIMCDONALD.COM

August 16, 2011

Via Federal Express

Arizona State Office
Bureau of Land Management
Attention: Public Room
One North Central Avenue, Suite 800
Phoenix, AZ 85004-4427

RECEIVED
BLM AZ STATE OFFICE
2011 AUG 18 A 7 52
PHOENIX, ARIZONA

RE: **Payment of Claim Maintenance Fee; Robert H. Rowley**

Ladies and Gentlemen:

Delivered herewith is a check in the amount of \$4,760.00, as payment of the claim maintenance fees pursuant to the 30 U.S.C. § 28f(a), as adjusted by 30 U.S.C. § 28j(c) and implemented by notice in 74 *Federal Register* 30959-62 (June 29, 2009), for the assessment year beginning September 1, 2011, on behalf of Robert H. Rowley. A copy of the Certification of Payment of Maintenance Fee in Lieu of Affidavit of Annual Assessment Work to be recorded with the Yavapai County Recorder's Office is also enclosed herewith.

Please return a date-stamped copy of this letter and the affidavit along with the receipt for payment to this office. Thank you for your assistance and please feel free to contact me or John Lacy with any questions or concerns.

Sincerely,



Robin E. Barnes, CP
Certified Paralegal

reb

Enc.

c. w/out enc. Robert Rowley

\\FILES\DOCS\ROWL03\260780\LTR\LO3564.DOC

896
NO. OF CLAIMS 25440
AMOUNT 2408397
RECEIPT NO. 580
•RNT.
** BLM-ASO **

Tucson

Phoenix

Flagstaff

Scottsdale

Alexandria, VA

After recording, please return to:
Robin Barnes
DeConcini McDonald Yetwin & Lacy, P.C.
2525 E. Broadway Blvd., #200
Tucson, AZ 85716

RECEIVED
BLM AZ STATE OFFICE

2011 AUG 18 A 7:52

PHOENIX, ARIZONA

STATE OF ARIZONA)
County of Pima) ss:

CERTIFICATION OF PAYMENT OF MAINTENANCE FEE
IN LIEU OF AFFIDAVIT OF ANNUAL ASSESSMENT WORK

Robert H. Rowley, being first duly sworn, deposes and says that:

1. He is the owner of the unpatented lode mining claims situated in Pima County, Arizona (the "Claims"), the location notices of which are of record in Pima County, and in the records of the Arizona State Office of the Bureau of Land Management under the file numbers indicated in the attached Exhibit A. The Claims are situated in Sections 13, 14, 14, 22 and 23, Township 20 South, Range 10 East, G&SR Meridian.


2. Pursuant to the 30 U.S.C. § 28f(a), as adjusted by 30 U.S.C. § 28j(c) and implemented by notice in 74 *Federal Register* 30959-62 (June 29, 2009), the owner has paid a maintenance fee of \$140 per claim for the assessment year beginning September 1, 2011. This Certificate is in lieu of an affidavit of performance of annual assessment work or notice of intent to hold.

3. The name and address of the owner of the Claims for which this Certificate is prepared are Robert H. Rowley, HC 65 Box 6335, Amado, AZ 85645.

THIS IS NOT A CHANGE OF ADDRESS

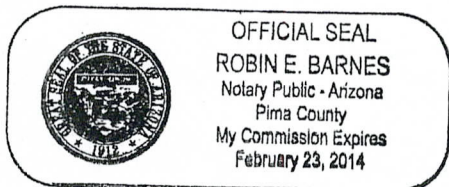
4. The Claims are held and claimed by the owner for the valuable minerals contained therein.

DATED this 9th day of August, 2011.



Robert H. Rowley

Sworn and subscribed before me this 9th day of August, 2011, by Robert H. Rowley.





Notary Public

EXHIBIT A

<u>CLAIM NAME</u>	<u>PIMA COUNTY RECDS</u>		<u>BLM SERIAL A MC NO.</u>
	<u>DOCKET</u>	<u>PAGE</u>	
SECO #1	12877	2729	373528
SECO #2	12877	2731	373529
SECO #3	12877	2733	373530
SECO #4	12877	2735	373531
SECO #5	12877	2737	373532
SECO #6	12877	2739	373533
SECO #7	12877	2741	373534
SECO #8	12877	2743	373535
SECO #9	12877	2745	373536
SECO #10	12877	2747	373537
SECO #11	12877	2749	373538
SECO #12	12877	2751	373539
SECO #13	12877	2753	373540
SECO #14	12877	2755	373541 ✓
SECO #15	12917	3107	374748
SECO #16	12917	3109	374749
SECO #17	12917	3111	374750
SECO #18	12917	3113	374751
SECO #19	12917	3115	374752
SECO #20	12917	3117	374753
SECO #21	12917	3119	374754
SECO #22	12917	3121	374755
SECO #23	12917	3123	374756
SECO #24	12917	3125	374757 ✓
SECO #25	13283	2203	391253
SECO #26	13283	2205	391254
SECO #27	13283	2207	391255
SECO #28	13283	2209	391256
SECO #29	13283	2211	391257
SECO #30	13283	2213	391258
SECO #31	13283	2215	391259
SECO #32	13283	2217	391260
SECO #33	13283	2219	391261
SECO #34	13283	2221	391262 ✓

PHOENIX, ARIZONA

2011 AUG 18 A 7:52

RECEIVED
BLM AZ STATE OFFICE

DECONCINI McDONALD YETWIN & LACY

A PROFESSIONAL CORPORATION
ATTORNEYS AT LAW

ROBIN E. BARNES, CP
rbarnes@dmyl.com

2525 EAST BROADWAY BOULEVARD • SUITE 200
TUCSON, ARIZONA 85716-5300
(520) 322-5000 • (520) 322-5585 (Fax)

WWW.DECONCINIMCDONALD.COM

August 16, 2011

Via Federal Express

Arizona State Office
Bureau of Land Management
Attention: Public Room
One North Central Avenue, Suite 800
Phoenix, AZ 85004-4427

RE: **Payment of Claim Maintenance Fee; Alpha Calcite, Ltd.**

Ladies and Gentlemen:

Delivered herewith is a check in the amount of \$140.00 as payment of the claim maintenance fees pursuant to 30 U.S.C. § 28f(a), as adjusted by 30 U.S.C. § 28j(c) and implemented by notice in 74 *Federal Register* 30959-62 (June 29, 2009), for the assessment year beginning September 1, 2011, on behalf of Alpha Carefree, Ltd. A copy of the Certification of Payment of Maintenance Fee in Lieu of Affidavit of Annual Assessment Work to be recorded with the Cochise County Recorder's Office is also enclosed herewith.

Please return a date-stamped copy of this letter and the affidavit along with the receipt for payment to this office. Thank you for your assistance and please feel free to contact me or John Lacy with any questions or concerns

Sincerely,



Robin E. Barnes, CP
Certified Paralegal

RECEIVED
BLM AZ STATE OFFICE
2011 AUG 18 A 7 52
PHOENIX, ARIZONA

rb

Enc.

c. w/out enc. Ted Eyde (via email)

I:\FILES\DOCS\ALPH02\290118\LTR\LO3521.DOC

After recording, please return to:
John C. Lacy
DeConcini McDonald Yetwin & Lacy, P.C.
2525 E. Broadway Blvd., #200
Tucson, AZ 85716

STATE OF ARIZONA)
) ss:
County of Pima)

RECEIVED
BLM AZ STATE OFFICE
2011 AUG 18 A 1:52
PHOENIX, ARIZONA

**CERTIFICATION OF PAYMENT OF MAINTENANCE FEE
IN LIEU OF AFFIDAVIT OF ANNUAL ASSESSMENT WORK**

John C. Lacy, being first duly sworn, deposes and says that:

1. He is an agent for the Alpha Carefree, Ltd., an Arizona corporation, the owner of the ALPS #1 unpatented placer mining claim situated in Cochise County, Arizona (the "Claim"), the location notice of which is of record in said county, and in the records of the Arizona State Office of the Bureau of Land Management under the file number indicated as follows:

<u>Name of Claim</u>	<u>Cochise Reception No.</u>	<u>BLM A MC No.</u>
ALPS #1	2009-09079	396624

The Claim is situated in the Southwest Quarter of Section 9, Township 16 South, Range 23 East, G&SR Meridian.


2. Pursuant to the 30 U.S.C. § 28f(a), as adjusted by 30 U.S.C. § 28j(c) and implemented by notice in 74 *Federal Register* 30959-62 (June 29, 2009), the owner has paid a maintenance fee of \$140 per claim for the assessment year beginning September 1, 2011. This Certificate is in lieu of an affidavit of performance of annual assessment work or notice of intent to hold.

3. The name and address of the owner of Claims for which this Certificate is prepared is Alpha Carefree, Ltd., c/o Ted Eyde, 1235 E. Moonridge Rd., Tucson, AZ 85718.

THIS IS NOT A CHANGE OF ADDRESS


4. The Claims are held and claimed by the owner for the valuable mineral contained therein.

DATED this 5th day of August, 2011.



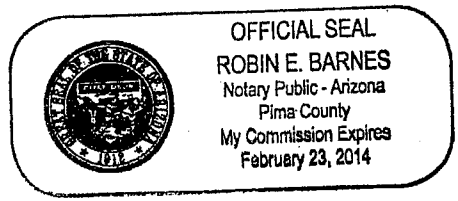
John C. Lacy

Sworn and subscribe to before me this 5th day of August, 2011, by John C. Lacy,
as agent for Alpha Carefree, Ltd.



Notary Public

I:\FILES\DOCS\ALPH02\290118\DOCLN4439.DOC



RECEIVED
BLM AZ STATE OFFICE
2011 AUG 18 A 7:52
PHOENIX, ARIZONA

DECONCINI McDONALD YETWIN & LACY

A PROFESSIONAL CORPORATION
ATTORNEYS AT LAW

ROBIN E. BARNES, CP
rbarnes@dmyl.com

2525 EAST BROADWAY BOULEVARD • SUITE 200
TUCSON, ARIZONA 85716-5300
(520) 322-5000 • (520) 322-5585 (Fax)

WWW.DECONCINIMCDONALD.COM

August 16, 2011

RECEIVED
BLM AZ STATE OFFICE
2011 AUG 18 A 7:52
PHOENIX, ARIZONA

Via Federal Express

Arizona State Office
Bureau of Land Management
Attention: Public Room
One North Central Avenue, Suite 800
Phoenix, AZ 85004-4427

RE: **Payment of Claim Maintenance Fee; CDO Ranching & Development L.P.**

Ladies and Gentlemen:

Delivered herewith is a check in the amount of \$4,480, as payment of the claim maintenance fees pursuant to the 30 U.S.C. § 28f(a), as adjusted by 30 U.S.C. § 28j(c) and implemented by notice in 74 *Federal Register* 30959-62 (June 29, 2009), for the assessment year beginning September 1, 2011, on behalf of CDO Ranching & Development L.P. A copy of the Certification of Payment of Maintenance Fee in Lieu of Affidavit of Annual Assessment Work to be recorded with the Pinal County Recorder's Office is also enclosed herewith.

Please return a date-stamped copy of this letter and the affidavit along with the receipt for payment to this office. Thank you for your assistance and please feel free to contact me or John Lacy with any questions or concerns.

Sincerely,



Robin E. Barnes, CP
Certified Paralegal

reb

c. w/out enc. Rick Neter (via email)

I:\FILES\DOCS\SPAC01\900934\LTR\LO4068.DOC

After recording, please return to:

Robin Barnes
DeConcini McDonald Yetwin & Lacy, P.C.
2525 E. Broadway Blvd., #200
Tucson, AZ 85716

STATE OF ARIZONA)
) ss:
County of Pima)

PHOENIX, ARIZONA

2011 AUG 18 A 7 52

RECEIVED
BLM AZ STATE OFFICE

CERTIFICATION OF PAYMENT OF MAINTENANCE FEE
IN LIEU OF AFFIDAVIT OF ANNUAL ASSESSMENT WORK

Marian C. LaLonde, being first duly sworn, deposes and says that:

1. She is an agent for CDO Ranching & Development, L.P., a Texas limited partnership, the owner of the following described unpatented lode mining claims situated in Canyon Del Oro Mining District, Pinal County, Arizona (the "Claims"), the location notices of which are of record in said county, and in the records of the Arizona State Office of the Bureau of Land Management under the file numbers indicated as follows:

<i>Name of Claim</i>	<i>Cty Recds Fee Number</i>	<i>BLM Serial A MC No.</i>
CAROLITA #1	2008-112743	395637
CAROLITA #2	2008-112744	395638
CAROLITA #3	2008-112745	395639
CAROLITA #4	2008-112746	395640
CAROLITA #5	2008-112747	395641
CAROLITA #6	2008-112748	395642
CAROLITA #7	2008-112749	395643
CAROLITA #8	2008-112750	395644
CAROLITA #9	2008-112751	395645
CAROLITA #10	2008-112752	395646 ✓
CAROLITA #11	2005-157783	368218
CAROLITA #12	2005-157784	368219
CAROLITA #13	2005-157785	368220
CAROLITA #14	2005-157786	368221
CAROLITA #15	2005-157787	368222
CAROLITA #16	2005-157788	368223
CAROLITA #17	2005-157789	368224
CAROLITA #18	2005-157790	368225
CAROLITA #19	2005-157791	368226
CAROLITA #20	2005-157792	368227
CAROLITA #21	2005-157793	368228

<i>Name of Claim</i>	<i>Cty Recds Fee Number</i>	<i>BLM Serial A MC No.</i>
CAROLITA #22	2005-157794	368229
CAROLITA #23	2005-157795	368230
CAROLITA #24	2005-157796	368231
CAROLITA #25	2005-157797	368232
CAROLITA #26	2005-157798	368233
CAROLITA #27	2005-157799	368234
CAROLITA #28	2005-157800	368235
CAROLITA #29	2005-157801	368236
CAROLITA #30	2005-157802	368237
CAROLITA #31	2005-157803	368238
CAROLITA #32	2005-157804	368239 ✓

The Claims are situated in the Northwest and Southwest Quarters of Section 8 and the Northwest Quarter of Section 17, Township 10 South, Range 15 East, and Sections 13 and 14, Township 10 South, Range 14 East, G&SR Meridian.

2. Pursuant to the 30 U.S.C. § 28f(a), as adjusted by 30 U.S.C. § 28j(c) and implemented by notice in 74 *Federal Register* 30959-62 (June 29, 2009), the owner has paid a maintenance fee of \$140 per claim for the assessment year beginning September 1, 2011. This Certificate is in lieu of an affidavit of performance of annual assessment work or notice of intent to hold.

3. The name and address of the owner of Claims for which this Certificate is prepared is CDO Ranching & Development, L.P., P.O. Box 689, Oracle, Arizona 85623.

THIS IS NOT A CHANGE OF ADDRESS

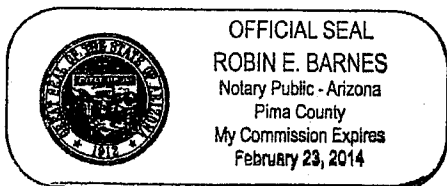
4. The Claims are held and claimed by the owner for valuable mineral contained therein.

DATED this 16th day of August, 2011.

Marian C. LaLonde
Marian C. LaLonde

RECEIVED
 BLM AZ STATE OFFICE
 2011 AUG 18 A 7:52
 PHOENIX, ARIZONA

Sworn and subscribed before me this 16th day of August, 2011, by Marian C. LaLonde.



Robin E Barnes

Notary Public
I:\FILES\DOCS\SPAC01\900934\DOCLN2790.DOC

DeCONCINI McDONALD YETWIN & LACY

A PROFESSIONAL CORPORATION
ATTORNEYS AT LAW

ROBIN E. BARNES, CP
rbarnes@dmyl.com

2525 EAST BROADWAY BOULEVARD • SUITE 200
TUCSON, ARIZONA 85716-5300
(520) 322-5000 • (520) 322-5585 (Fax)
WWW.DECONCINIMCDONALD.COM

August 16, 2011

Via Federal Express

Arizona State Office
Bureau of Land Management
Attention: Public Room
One North Central Avenue, Suite 800
Phoenix, AZ 85004-4427

RE: **Payment of Claim Maintenance Fee; Wendy and Jeffery Williams**

Ladies and Gentlemen:

Delivered herewith is a check in the amount of \$140.00 as payment of the claim maintenance fees pursuant to 30 U.S.C. § 28f(a), as adjusted by 30 U.S.C. § 28j(c) and implemented by notice in 74 *Federal Register* 30959-62 (June 29, 2009), for the assessment year beginning September 1, 2011, on behalf of Wendy and Jeffery Williams. A copy of the Certification of Payment of Maintenance Fee in Lieu of Affidavit of Annual Assessment Work to be recorded with the Pima County Recorder's Office is also enclosed herewith.

Please return a date-stamped copy of this letter and the affidavit along with the receipt for payment to this office. Thank you for your assistance and please feel free to contact me or John Lacy with any questions or concerns.

Sincerely,



Robin E. Barnes, CP
Certified Paralegal

RECEIVED
BLM AZ STATE OFFICE
2011 AUG 18 A 7:53
PHOENIX, ARIZONA

rb

Enc.

c. w/out enc. Wendy Williams (via email)

I:\FILES\DOCS\WILL02\290877\LTR\LO3559.DOC

After recording, please return to:

Robin Barnes
DeConcini McDonald Yetwin & Lacy, P.C.
2525 E. Broadway Blvd., #200
Tucson, AZ 85716

PHOENIX, ARIZONA

2011 AUG 18 A 7:53

RECEIVED
BLM AZ STATE OFFICE

STATE OF ARIZONA)
) ss:
County of Pima)

CERTIFICATION OF PAYMENT OF MAINTENANCE FEE
IN LIEU OF AFFIDAVIT OF ANNUAL ASSESSMENT WORK

Marian C. LaLonde, being first duly sworn, deposes and says that:

1. She the agent for the owners of an unpatented placer mining claim situated in Pima County, Arizona (the "Claims"), the location notice of which is of record in said county, and in the records of the Arizona State Office of the Bureau of Land Management under the file numbers indicated as follows


<u>Name of Claim</u>	<u>Pima Cty Records</u> <u>Book Page</u>	<u>BLM A MC</u>
Glitter Pan	12437 4923	363035

2. Pursuant to the 30 U.S.C. § 28f(a), as adjusted by 30 U.S.C. § 28j(c) and implemented by notice in 74 *Federal Register* 30959-62 (June 29, 2009), the owner has paid a maintenance fee of \$140 per claim for the assessment year beginning September 1, 2011. This Certificate is in lieu of an affidavit of performance of annual assessment work or notice of intent to hold.

3. The name and address of the owner of the claim for which this Certificate is prepared are Wendy L. and Jeffery D. Williams, 1580 N. Pendleton Dr., Rio Rico, AZ 85648. THIS IS NOT A CHANGE OF ADDRESS

4. The Claim is held and claimed by the owners for the valuable minerals contained therein.

DATED this 15th day of August, 2011.

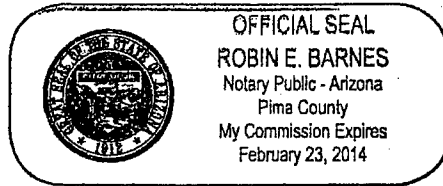

Marian C. LaLonde

Sworn and subscribed before me this 15th day of August, 2011, by Marian C. LaLonde.

Robin E. Barnes

Notary Public

I:\FILES\DOCS\WILL02\290877\DOC\LM9257.DOC



RECEIVED
BLM AZ STATE OFFICE
2011 AUG 18 A 7:53
PHOENIX, ARIZONA

DECONCINI MCDONALD YETWIN & LACY

A PROFESSIONAL CORPORATION
ATTORNEYS AT LAW

ROBIN E. BARNES, CP
rbarnes@dmyl.com

2525 EAST BROADWAY BOULEVARD • SUITE 200
TUCSON, ARIZONA 85716-5300
(520) 322-5000 • (520) 322-5585 (Fax)

WWW.DECONCINIMCDONALD.COM

August 16, 2011

Via Federal Express

Arizona State Office
Bureau of Land Management
Attention: Public Room
One North Central Avenue, Suite 800
Phoenix, AZ 85004-4427

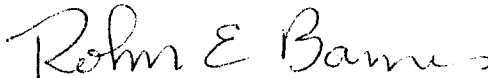
RE: Payment of Claim Maintenance Fee; Carlota Copper Company

Ladies and Gentlemen:

Delivered herewith is a check in the amount of \$69,160.00, as payment of the claim maintenance fees pursuant to the 30 U.S.C. § 28f(a), as adjusted by 30 U.S.C. § 28j(c) and implemented by notice in 74 *Federal Register* 30959-62 (June 29, 2009), for the assessment year beginning September 1, 2011, on behalf of Carlota Copper Company. A copy of the Certification of Payment of Maintenance Fee in Lieu of Affidavit of Annual Assessment Work to be recorded with the Pinal and Gila County Recorder's Offices is also enclosed herewith.

Please return a date-stamped copy of this letter and the affidavit along with the receipt for payment to this office. Thank you for your assistance and please feel free to contact me or John Lacy with any questions or concerns.

Sincerely,



Robin E. Barnes, CP
Certified Paralegal

RECEIVED
BLM AZ STATE OFFICE
2011 AUG 18 A 7:53
PHOENIX, ARIZONA

reb

Enc.

c. w/out enc. Missy Henderson (via email)

I:\FILES\DOCS\CARL10\260626\LTR\LO3517.DOC

Tucson

Phoenix

Flagstaff

Scottsdale

Alexandria, VA

STATE OF ARIZONA)
) ss:
County of Pima)

**CERTIFICATION OF PAYMENT OF MAINTENANCE FEE
IN LIEU OF AFFIDAVIT OF ANNUAL ASSESSMENT WORK**

Marian C. LaLonde, being first duly sworn, deposes and says that:

1. She is an agent for Carlota Copper Company, the owner of the unpatented lode mining claims and millsites situated in Pinal and Gila Counties, Arizona (the "Claims"), the location notices of which are of record in Pinal and Gila Counties, and in the records of the Arizona State Office of the Bureau of Land Management under the file numbers indicated in the attached Exhibit A


2. Pursuant to the 30 U.S.C. § 28f(a), as adjusted by 30 U.S.C. § 28j(c) and implemented by notice in 74 *Federal Register* 30959-62 (June 29, 2009), the owner has paid a maintenance fee of \$140 per claim for the assessment year beginning September 1, 2011. This Certificate is in lieu of an affidavit of performance of annual assessment work or notice of intent to hold.

3. The names and address of the owner of the Claims for which this Certificate is prepared are Carlota Copper Company, 1306 Live Oak Street, P.O. Box 1009, Miami, Arizona 85539.

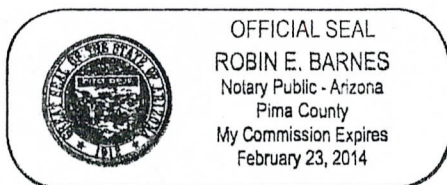
THIS IS NOT A CHANGE OF ADDRESS

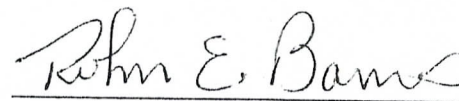
4. The mining claims within the Claims described herein are held and claimed by the owner for the valuable minerals contained therein and the millsites for uses related to the mining claims.

DATED this 16th day of August, 2011.


Marian C. LaLonde

Sworn and subscribed before me this 16th day of August, 2011, by Marian C. LaLonde.




Notary Public

PHOENIX ARIZONA

2011 AUG 18 A 7:5

RECEIVED
BLM AZ STATE OFFICE

EXHIBIT A

The following unpatented mining claims and millsites are situated in the Pioneer and Globe Mining Districts, Gila and Pinal Counties, Arizona, the names of which and the place of record of the location notices thereof in the official records of the respective counties and the Arizona State Office of the Bureau of Land Management, are as follows:

GROUP III: (Unpatented mining claims situated in Sections 25, 26, 35 and 36, Township 1 North, Range 13 East, G&SR Mer.)

<u>Claim Name</u>	<u>Date Located</u>	<u>Date Recorded</u>	<u>County Records Docket Page</u>	<u>Date Filed BLM</u>	<u>BLM A MC No.</u>
Gila County:					
Grizzly #1	7/18/89	7/24/89	774 120	9/1/89	298647
Amended		11/22/89	785 119	12/13/89	
Grizzly #2	7/18/89	7/24/89	774 123	9/1/89	298648
Amended		11/22/89	785 119	12/13/89	
Grizzly #3	7/18/89	7/24/89	774 126	9/1/89	298649
Amended		11/22/89	785 119	12/13/89	
Grizzly #4	7/18/89	7/24/89	774 129	9/1/89	298650
Amended		11/22/89	785 119	12/13/89	
Pinal County:					
		8/22/89	1625 631	9/1/89	
		11/22/89	1642 209	12/13/89	
Gila County:					
Grizzly #5	7/18/89	7/24/89	774 132	9/1/89	298651
Amended		11/22/89	785 119	12/13/89	
Pinal County:					
		8/22/89	1625 634	9/1/89	
		11/22/89	1642 209	12/13/89	
Gila County:					
Grizzly #6	7/18/89	7/24/89	774 135	9/1/89	298652
Amended		11/22/89	785 119	12/13/89	
Grizzly #7	7/18/89	7/24/89	774 138	9/1/89	298653
Amended		11/22/89	785 119	12/13/89	
Grizzly #8	7/18/89	7/24/89	774 141	9/1/89	298654
Amended		11/22/89	785 119	12/13/89	
Grizzly #9	7/18/89	7/24/89	774 144	9/1/89	298655
Amended		11/22/89	785 119	12/13/89	
Grizzly #10	7/18/89	7/24/89	774 147	9/1/89	298656
Amended		11/22/89	785 119	12/13/89	
Grizzly #11	7/18/89	7/24/89	774 150	9/1/89	298657
Amended		11/22/89	785 119	12/13/89	
Grizzly #12	7/18/89	7/24/89	774 153	9/1/89	298658
Amended		11/22/89	785 119	12/13/89	

RECEIVED
 BLM AZ STATE OFFICE
 2011 AUG 18 A 7:53
 PHOENIX, ARIZONA

<u>Claim Name</u>	<u>Date Located</u>	<u>Date Recorded</u>	<u>County Records Docket Page</u>	<u>Date Filed BLM</u>	<u>BLM A MC No.</u>
	7/18/89	8/22/89	Pinal County: 1625 637	9/1/89	
		11/22/89	1642 209	12/13/89	
Grizzly #13	7/18/89	7/24/89	Gila County: 774 156	9/1/89	
Amended		11/22/89	785 119	12/13/89	
Grizzly #14	7/18/89	7/24/89	774 159	9/1/89	
Amended		11/22/89	785 119	12/13/89	

RECEIVED
 BLM AZ STATE OFFICE
 2011 AUG 18 A 7:53
 PHOENIX, ARIZONA
 298659
 298660 ✓

GROUP IV: (Unpatented mining claims situated in Sections 26, 27, 34, 35 and 36, Township 1 North, Range 13 East; G&SR Mer.)

<u>Claim Name</u>	<u>Loc. Date</u>	<u>County</u>	<u>Original Recordation Book Page</u>	<u>Amended Recordation Book Page</u>	<u>BLM A MC Serial #</u>
Tip Top	3/2/29	Pinal	45 142	648 830	52265
Tip Top #1	8/1/30	Pinal	46 275		52266
Tip Top 2	3/2/29	Pinal	45 144	648 831	52267
Tip Top 3	3/10/29	Pinal	45 145	648 832	52268
Tip Top #4	8/1/30	Pinal	46 301		52269
Eder #10	4/21/69	Pinal	569 819		52270
Eder #11	4/21/69	Pinal	569 820		52271
Eder #12	4/21/69	Pinal	569 821		52272 ✓
Eder 14	9/27/71	Pinal	645 51		52274
		Gila	308 309		
Eder 15	9/27/71	Pinal	645 52		52275
		Gila	308 310		
Eder 16	9/27/71	Pinal	645 53	721 95	52276
		Gila	308 311	348 10	
Eder 17	9/27/71	Pinal	645 54	721 96	52277
		Gila	308 312	348 9	
Eder 18	9/27/71	Pinal	710 228		52278
		Gila	308 313		
Eder 19	9/27/71	Pinal	710 229	721 715	52279
		Gila	308 314	348 275	
Eder 22	9/27/71	Pinal	645 56		52280
		Gila	308 317		
Eder #23	1/4/73	Pinal	691 416		52281
Eder 27	9/11/73	Pinal	720 440		52282 ✓
Eder 34	6/14/73	Pinal	710 926		52285
Eder 35	6/14/73	Pinal	710 927		52286
Exhibit A			2		

<u>Claim Name</u>	<u>Loc. Date</u>	<u>County</u>	<u>Original Recordation</u>		<u>Amended Recordation</u>		<u>BLM A MC Serial #</u>
			<u>Book</u>	<u>Page</u>	<u>Book</u>	<u>Page</u>	
Eder 36	6/14/73	Pinal	710	928			52287 ✓
Eder 39	6/13/73	Pinal	710	931			52289
Eder 40	6/14/73	Pinal	710	932			52290 ✓
Eder 43	6/13/73	Pinal	710	935			52292
Eder 44	6/14/73	Pinal	710	936			52293
Eder 45	6/13/73	Pinal	710	937			52294
Eder 46	6/13/73	Pinal	710	938			52295
Eder 47	6/13/73	Pinal	710	939			52296
Eder 48	6/13/73	Pinal	710	940	721	97	52297
Eder 49	6/12/73	Pinal	710	941			52298
Eder 50	6/12/73	Pinal	710	942			52299
Eder 51	6/12/73	Pinal	710	943			52300
Eder 52	6/12/73	Pinal	710	944			52301
Eder 53	6/12/73	Pinal	710	945			52302
Eder 54	6/13/73	Pinal	710	946			52303
		Gila	341	802			
Eder 55	6/13/73	Pinal	710	947			52304
		Gila	341	803			
Eder 56	6/13/73	Pinal	710	948			52305
		Gila	341	804			
Eder 57	6/12/73	Pinal	710	949	721	98	52306
		Gila	341	805	348	8	
Eder 59	6/14/73	Pinal	710	951			52307
		Gila	341	807			
Eder 62	9/7/73	Pinal	721	716			52308
Eder 63	9/7/73	Pinal	721	717			52309
		Gila	348	276			
Eder 64	9/7/73	Pinal	721	718			52310
		Gila	348	277			
Eder 65	9/7/73	Pinal	721	719			52311
		Gila	348	278			
Eder 66	9/7/73	Pinal	721	720			52312
		Gila	348	279			
Eder 67	9/7/73	Pinal	721	721			52313
		Gila	348	280			
Eder 68	9/7/73	Pinal	721	722			52314
		Gila	348	281			
Eder 69	9/7/73	Pinal	721	723			52315
		Gila	348	282			
Eder 70	9/24/73	Gila	348	283			52316 ✓
Eder 71	11/24/87	Gila	726	416			279919
Eder 72	11/24/87	Gila	726	419			279920
Exhibit A			3				

RECEIVED
 BLM AZ STATE OFFICE
 2008 AUG 18
 PHOENIX, ARIZONA

<u>Claim Name</u>	<u>Loc. Date</u>	<u>County</u>	<u>Original Recordation</u>		<u>Amended Recordation</u>		<u>BLM A MC Serial #</u>
			<u>Book</u>	<u>Page</u>	<u>Book</u>	<u>Page</u>	
Eder 73	11/24/87	Gila	726	422			279921
		Pinal	1497	441			
Eder 74	11/24/87	Pinal	1497	443			279922
Eder 75	11/24/87	Pinal	1497	445			279923
Eder 76	11/24/87	Pinal	1497	447			279924 ✓
Ghost 16	12/29/66	Pinal	497	450			52317
Ghost 27	3/10/64	Pinal	387	137			52318
Ghost 28	5/18/64	Pinal	387	138			52319
Ghost 29	3/10/64	Pinal	387	139			52320
Ghost 30	5/18/64	Pinal	387	140			52321
Ghost 31	3/10/64	Pinal	387	141			52322
Ghost 32	12/29/66	Pinal	497	451			52323 ✓
Ghost 38	12/29/66	Pinal	497	452			52326
Ghost 40	12/29/66	Pinal	497	453			52327
Ghost 42	12/29/66	Pinal	497	454			52328
Ghost 48	12/29/66	Pinal	497	455			52329
Ghost 50	12/29/66	Pinal	497	456			52330
Ghost 61	3/12/64	Pinal	387	165			52331
Ghost 62	3/12/64	Pinal	387	166			52332
Ghost 63	3/12/64	Pinal	387	167			52333 ✓
Ghost 66	3/12/64	Pinal	387	170			52336
Ghost 90	12/29/66	Pinal	497	457			52337 ✓
Ghost 93	3/16/64	Pinal	387	194			52340 ✓
Ghost 95	3/16/64	Pinal	387	195			52342 ✓
Ghost 97	3/16/64	Pinal	387	196			52344 ✓
Ghost 99	3/16/64	Pinal	387	197			52346 ✓
Ghost 131	9/23/65	Pinal	429	515			52369 ✓
Ghost 132	9/23/65	Pinal	429	516			52366 ✓
Ghost 133	9/23/65	Pinal	429	517			52367 ✓
Ghost 134	9/23/65	Pinal	429	518			52368 ✓
Ghost 135	9/23/65	Pinal	429	519			52369 ✓
Ghost 136	9/23/65	Pinal	429	520			52370
Ghost 137	9/23/65	Pinal	429	521			52371
Ghost 140	4/15/64	Pinal	387	209			52372
Ghost 141	4/15/64	Pinal	387	210			52373
Ghost 142	4/15/64	Pinal	387	211			52374
Ghost 143	4/15/64	Pinal	387	212			52375
Ghost 144	4/15/64	Pinal	387	213			52376 ✓
Rim Rock #5	8/1/30	Pinal	46	304	721	93	52382
Annex #5	8/1/30	Pinal	46	305	721	92	52383
Cap 130	7/24/30	Pinal	46	311			52386
Exhibit A			4				

PINAL COUNTY, ARIZONA

RECEIVED
BLM
ZONING
NOV 18 1987

<u>Claim Name</u>	<u>Loc. Date</u>	<u>County</u>	<u>Original Recordation</u>		<u>Amended Recordation</u>		<u>BLM A MC Serial #</u>
			<u>Book</u>	<u>Page</u>	<u>Book</u>	<u>Page</u>	
Cap 131	7/25/30	Pinal	46	311			52387
"Moon Rise"	2/15/1899	Gila	6	401			52388
Promoter	11/14/29	Gila	44	5	348	7	52389
Stars and Stripes	1/1/02	Gila	7	466	308	307	52390
Providence	7/1/28	Gila	40	444	309	649	52391✓

GROUP V: (Unpatented mining claims situated in Sections 4, 5, 6, 7, Township 1 South, Range 14 East; Sections 1, 2, 11, 12, Township 1 South, Range 13 East; Section 31, Township 1 North, Range 14 East; and Sections 14, 15, 22, 23, 25, 26, 27, Township 1 North, Range 13 East, G&SR Mer.)

<u>Claim Name</u>	<u>Date Located</u>	<u>Date Recorded</u>	<u>Cty</u>	<u>Cty Record Dkt</u>	<u>Page</u>	<u>Date Filed BLM</u>	<u>BLM A MC Serial No.</u>
Kelly #1	1/26/92	3/12/92	Gila	860	997	4/16/92	320760
Kelly #2	1/26/92	3/12/92	Gila	860	1000	4/16/92	320761
Kelly #3	1/26/92	3/12/92	Gila	861	01	4/16/92	320762
Kelly #4	1/26/92	3/12/92	Gila	861	04	4/16/92	320763
Kelly #5	1/26/92	3/12/92	Gila	861	07	4/16/92	320764
Kelly #6	1/28/92	3/12/92	Gila	861	10	4/16/92	320765
Kelly #7	1/26/92	3/12/92	Gila	861	13	4/16/92	320766
Kelly #8	1/28/92	3/12/92	Gila	861	16	4/16/92	320767
Kelly #9	1/26/92	3/12/92	Gila	861	19	4/16/92	320768
Kelly #10	1/28/92	3/12/92	Gila	861	22	4/16/92	320769
Kelly #11	1/26/92	3/12/92	Gila	861	25	4/16/92	320770
Kelly #12	1/28/92	3/12/92	Gila	861	28	4/16/92	320771
Kelly #13	1/26/92	3/12/92	Gila	861	31	4/16/92	320772
Kelly #14	1/28/92	3/12/92	Gila	861	34	4/16/92	320773
Kelly #15	1/28/92	3/12/92	Gila	861	37	4/16/92	320774
Kelly #16	1/28/92	3/12/92	Gila	861	40	4/16/92	320775
Kelly #17	1/28/92	3/12/92	Gila	861	43	4/16/92	320776
Kelly #18	1/28/92	3/12/92	Gila	861	46	4/16/92	320777
Kelly #19	1/28/92	3/12/92	Gila	861	49	4/16/92	320778
Kelly #20	1/26/92	3/12/92	Gila	861	52	4/16/92	320779
Kelly #21	1/27/92	3/12/92	Gila	861	55	4/16/92	320780
Kelly #22	1/27/92	3/12/92	Gila	861	58	4/16/92	320781
Kelly #23	1/27/92	3/12/92	Gila	861	61	4/16/92	320782
Kelly #24	1/27/92	3/12/92	Gila	861	64	4/16/92	320783
Kelly #25	1/27/92	3/12/92	Gila	861	67	4/16/92	320784
Kelly #26	1/27/92	3/12/92	Gila	861	70	4/16/92	320785
Kelly #27	1/29/92	3/12/92	Gila	861	73	4/16/92	320786

RECEIVED
BLM AZ STATE OFFICE

<u>Claim Name</u>	<u>Date Located</u>	<u>Date Recorded</u>	<u>Cty</u>	<u>Cty Record Dkt</u>	<u>Page</u>	<u>Date Filed BLM</u>	<u>BLM A MC Serial No.</u>
Kelly #28	1/29/92	3/12/92	Pinal	1809	641		
			Gila	861	76	4/16/92	320787
Kelly #29	1/29/92	3/12/92	Pinal	1809	643		
			Gila	861	79	4/16/92	320788
			Pinal	1809	645		
Kelly #30	1/29/92	3/12/92	Gila	861	82	4/16/92	320789 ✓
Kelly #31-A	7/11/92	8/06/92	Gila	877	747	8/27/92	324206 ✓
		8/13/92	Pinal	1845	922		
Kelly #32	1/29/92	3/12/92	Gila	861	88	4/16/92	320791
Kelly #33	1/29/92	3/12/92	Pinal	1809	649	4/16/92	320792
Kelly #34	1/29/92	3/12/92	Gila	861	91	4/16/92	320793
			Pinal	1809	651		
Kelly #35	1/29/92	3/12/92	Pinal	1809	653	4/16/92	320794
Kelly #36	1/29/92	3/12/92	Gila	861	94	4/16/92	320795
			Pinal	1809	655		
Kelly #37	1/28/92	3/12/92	Pinal	1809	657	4/16/92	320796
Kelly #38	1/28/92	3/12/92	Gila	861	97	4/16/92	320797
	1/29/92	3/12/92	Pinal	1809	659		
Kelly #39	1/28/92	3/12/92	Pinal	1809	661	4/16/92	320798
Kelly #40	1/31/92	3/12/92	Pinal	1809	663	4/16/92	320799 ✓
Kelly #53	1/30/92	3/12/92	Pinal	1809	671	4/16/92	320800
Kelly #57	1/30/92	3/12/92	Pinal	1809	673	4/16/92	320801
Kelly #58	1/30/92	3/12/92	Pinal	1809	675	4/16/92	320802
Kelly #59	1/30/92	3/12/92	Pinal	1809	677	4/16/92	320803
Kelly #60	1/30/92	3/12/92	Pinal	1809	679	4/16/92	320804 ✓
Kelly #66	1/30/92	3/12/92	Pinal	1809	691	4/16/92	320813
Kelly #67	1/30/92	3/12/92	Pinal	1809	693	4/16/92	320814
Kelly #68	1/30/92	3/12/92	Pinal	1809	695	4/16/92	320815
Kelly #71	1/30/92	3/12/92	Pinal	1809	697	4/16/92	320816
Kelly #72	1/30/92	3/12/92	Pinal	1809	699	4/16/92	320817
Kelly #73	1/30/92	3/12/92	Pinal	1809	701	4/16/92	320818 ✓
Kelly #83	2/01/92	3/12/92	Pinal	1809	721	4/16/92	320828
Kelly #84	2/01/92	3/12/92	Pinal	1809	723	4/16/92	320829 ✓
Kelly #86	2/01/92	3/12/92	Pinal	1809	727	4/16/92	320831
Kelly #87	2/01/92	3/12/92	Pinal	1809	729	4/16/92	320832 ✓
Kelly #89	2/01/92	3/12/92	Pinal	1809	733	4/16/92	320834
Kelly #90	2/01/92	3/12/92	Pinal	1809	735	4/16/92	320835
Kelly #91	2/02/92	3/12/92	Pinal	1809	737	4/16/92	320836
Kelly #92	2/02/92	3/12/92	Gila	861	100	4/16/92	320837
			Pinal	1809	739		
Kelly #93	2/02/92	3/12/92	Gila	861	103	4/16/92	320838
			Pinal	1809	741		

RECEIVED
BLMAZ STATE OFFICE

Exhibit A

<u>Claim Name</u>	<u>Date Located</u>	<u>Date Recorded</u>	<u>Cty</u>	<u>Cty Record Dkt</u>	<u>Page</u>	<u>Date Filed BLM</u>	<u>BLM A MC Serial No.</u>
Kelly #94	2/02/92	3/12/92	Gila	861	106	4/16/92	320839
Kelly #95	2/02/92	3/12/92	Gila	861	109	4/16/92	320840
			Pinal	1809	743		
Kelly #96	2/02/92	3/12/92	Gila	861	112	4/16/92	320841
			Pinal	1809	745		
Kelly #97	2/02/92	3/12/92	Gila	861	115	4/16/92	320842
Kelly #98	2/02/92	3/12/92	Gila	861	118	4/16/92	320843
Kelly #99	2/02/92	3/12/92	Gila	861	121	4/16/92	320844
Kelly #100	2/04/92	3/12/92	Gila	861	124	4/16/92	320845 ✓
Kelly #101	10/31/92	12/14/92	Gila	892	489	1/19/93	325818 ✓
Kelly #103	10/31/92	12/14/92	Gila	892	495	1/19/93	325820
Kelly #104	10/31/92	12/14/92	Gila	892	498	1/19/93	325821
Kelly #105	10/31/92	12/14/92	Gila	892	501	1/19/93	325822
Kelly #106	10/31/92	12/14/92	Gila	892	504	1/19/93	325823
Kelly #107	10/31/92	12/14/92	Gila	892	507	1/19/93	325824 ✓
Kelly #112	10/31/92	12/14/92	Gila	892	522	1/19/93	325829
Kelly #113	10/31/92	12/14/92	Gila	892	525	1/19/93	325830
Kelly #114	10/31/92	12/14/92	Gila	892	528	1/19/93	325831
Kelly #115	10/31/92	12/14/92	Gila	892	531	1/19/93	325832 ✓
Kelly #120	11/9/92	12/14/92	Gila	892	546	1/19/93	325837
Kelly #121	11/9/92	12/14/92	Gila	892	549	1/19/93	325838
Kelly #122	11/9/92	12/14/92	Gila	892	552	1/19/93	325839
Kelly #123	11/9/92	12/14/92	Gila	892	555	1/19/93	325840
Kelly #124	11/9/92	12/14/92	Gila	892	558	1/19/93	325841
Kelly #125	11/8/92	12/14/92	Gila	892	561	1/19/93	325842
Kelly #126	11/8/92	12/14/92	Gila	892	564	1/19/93	325843
Kelly #127	11/8/92	12/14/92	Gila	892	567	1/19/93	325844
Kelly #128	11/8/92	12/14/92	Gila	892	570	1/19/93	325845 ✓
			Pinal	1874	047		
Kelly #129	11/8/92	12/14/92	Gila	892	573	1/19/93	325846
Kelly #130	11/8/92	12/14/92	Gila	892	576	1/19/93	325847
Kelly #131	11/8/92	12/14/92	Gila	892	579	1/19/93	325848
Kelly #132	11/7/92	12/14/92	Gila	892	582	1/19/93	325849
			Pinal	1874	049		
Kelly #133	11/7/92	12/14/92	Gila	892	585	1/19/93	325850
Kelly #134	11/7/92	12/14/92	Gila	892	588	1/19/93	325851
Kelly #135	11/7/92	12/14/92	Gila	892	591	1/19/93	325852
Kelly #136	11/7/92	12/14/92	Gila	892	594	1/19/93	325853
			Pinal	1874	051		
Kelly #137	11/7/92	12/14/92	Gila	892	597	1/19/93	325854
			Pinal	1874	053		
Kelly #138	11/7/92	12/14/92	Gila	892	600	1/19/93	325855 ✓

RECEIVED
 BLM AZ STATE OFFICE

Exhibit A

<u>Claim Name</u>	<u>Date Located</u>	<u>Date Recorded</u>	<u>Cty</u>	<u>Cty Record Dkt</u>	<u>Page</u>	<u>Date Filed BLM</u>	<u>BLM A MC Serial No.</u>
Kelly #139	11/7/92	12/14/92	Gila	892	601	1/19/93	325856
Kelly #140	11/7/92	12/14/92	Gila	892	604	1/19/93	325857
Kelly #141	11/7/92	12/14/92	Gila	892	607	1/19/93	325858
Kelly #142	11/7/92	12/14/92	Gila	892	610	1/19/93	325859
Kelly #143	11/7/92	12/14/92	Gila	892	613	1/19/93	325860
Kelly #144	11/7/92	12/14/92	Gila	892	616	1/19/93	325861
Kelly #145	11/7/92	12/14/92	Gila	892	619	1/19/93	325862
Kelly #146	11/7/92	12/14/92	Gila	892	622	1/19/93	325863
Kelly #147	11/7/92	12/14/92	Gila	892	625	1/19/93	325864
Kelly #148	11/6/92	12/14/92	Gila	892	628	1/19/93	325865
Kelly #149	11/6/92	12/14/92	Gila	892	631	1/19/93	325866
Kelly #150	11/6/92	12/14/92	Gila	892	634	1/19/93	325867 ✓
Kelly #151	7/30/93	8/23/93	Gila	93-635862		8/23/93	327254
Kelly #152	7/30/93	8/23/93	Gila	93-635863		8/23/93	327255
Kelly #153	7/30/93	8/23/93	Gila	93-635864		8/23/93	327256
			Pinal	1936	617		
Kelly #154	7/30/93	8/23/93	Gila	93-635865		8/23/93	327257
			Pinal	1936	619		
Kelly #155	7/30/93	8/23/93	Gila	93-635866		8/23/93	327258 ✓
			Pinal	1936	621		
Kelly #157	7/30/93	8/23/93	Pinal	1936	625	8/23/93	327260
Kelly #158	7/30/93	8/23/93	Gila	93-635861		8/23/93	327261
			Pinal	1936	627		
Kelly #159	7/30/93	8/23/93	Pinal	1936	629	8/23/93	327262
Kelly #160	7/30/93	8/23/93	Pinal	1936	631	8/23/93	327263
Kelly #161	7/30/93	8/23/93	Pinal	1936	633	8/23/93	327264
Kelly #162	7/30/93	8/23/93	Pinal	1936	635	8/23/93	327265
Kelly #163	7/30/93	8/23/93	Pinal	1936	637	8/23/93	327266

GROUP VI: (Unpatented mining claims situated in Section 36, Township 1 North, Range 13 East; Section 31, Township 1 North, Range 14 East; Section 1, Township 1 South, Range 13 East; and Section 6, Township 1 South, Range 14 East, G&SR Mer.)

<u>Claim Name</u>	<u>Recorded Book/Docket</u>	<u>Page</u>	<u>BLM A MC Serial No.</u>
Lizard No. 27 (W½)	47	348	28018
Rejected No. 1	31	415	28020
Rejected No. 2	31	416	28019 ✓
Amended	52	374	
Rejected No. 3	53	184	28016 ✓
Rejected No. 4	493	569	97634

Exhibit A

RECEIVED
 BLM AT STATE OFFICE
 2011 AUG 18 A 7:54
 PHOENIX, ARIZONA

<u>Claim Name</u>	<u>Recorded Book/Docket</u>	<u>Page</u>	<u>BLM A MC Serial No.</u>
Rejected No. 5	493	571	97635
Rejected No. 6	493	573	97636
Rejected No. 7	493	575	97637
Rejected No. 8	493	577	97638
Rejected No. 9	493	579	97639
Rejected No. 10	493	581	97640
Rejected No. 11	493	583	97641
Rejected No. 12	493	585	97642
Rejected No. 13	493	587	97643 ✓

GROUP VII: (Unpatented mining claims situated in Section 36, Township 1 North, Range 13 East, Gila County, G&SR Mer.)

<u>Claim Name</u>	<u>Location Date</u>	<u>Recorded Book</u>	<u>Page</u>	<u>BLM AMC Serial No.</u>
Overside	9/1/39	48	70	27989
Amended	6/17/59	102	43	
Amended	5/23/93	909	127	
Crown Point Ext. No. 1	6/17/59	102	37	27990
Amended	5/23/93	909	131	
Crown Point Ext. No. 2	6/17/59	102	38	27991
Amended	5/23/93	909	133	
Old Abe	9/1/39	48	70	27992
Amended	6/17/59	102	39	
Amended	5/23/93	909	124	
Old Abe No. 1	10/1/39	48	82	27993 ✓
Amended	6/17/59	102	41	
Amended	5/23/93	909	129	

RECEIVED
 BLM AZ STATE OFFICE
 2011 AUG 18 A 7:54
 PHOENIX, ARIZONA

GROUP VIII: (Unpatented mining claims situated in Section 36, Township 1 North, Range 13 East, G&SR Mer., Gila County)

<u>Claim Name</u>	<u>Location Date</u>	<u>Cty Record Book</u>	<u>Page</u>	<u>BLM A MC Serial No.</u>
Brewery	3/12/1892	4	145	39932
Amended	5/23/93	909	116	
Clipper	1/20/1906	1	286	39933
Amended	5/23/93	909	118	
Old Abe	9/1/39	48	70	39934
Amended	5/23/93	909	124	

Exhibit A

<u>Claim Name</u>	<u>Location Date</u>	<u>Cty Record Book</u>	<u>Page</u>	<u>BLM A MC Serial No.</u>
Thomas Jefferson	9/1/39	48	71	39935
Amended	5/23/93	909	120	
Blue Jay Fraction	11/21/42	48	357	39936
Amended	5/23/93	909	122	
Vat	11/25/59	112	344	39937 ✓

GROUP IX: (Unpatented mining claims situated in Section 36, Township 1 North, Range 13 East, G&SR Mer., Gila County)

<u>Claim Name</u>	<u>Location Date</u>	<u>Cty Record Book</u>	<u>Page</u>	<u>BLM A MC Serial No.</u>
Lost Knife #1	5/23/59	100	416	39938
Amended	3/17/68	230	418	
Lost Knife #2	10/28/59	108	133	39939
Amended	3/17/68	230	415	
Manganese Cap	5/06/65	176	507	39940
Amended	3/17/68	230	419	
Galena	5/06/65	176	508	39941
Amended	3/17/68	230	416	
Dew	6/1/68	237	635	39942
Lad	6/1/68	237	636	39943 ✓

GROUP X: (Unpatented millsites situated in Section 23 and 26, Township 1 North, Range 13 East, G&SR Mer., Gila County)

<u>Claim Name</u>	<u>Date Located</u>	<u>Date Recorded</u>	<u>Cty Record Dkt</u>	<u>Page</u>	<u>Date Filed BLM</u>	<u>BLM A MC Serial No.</u>
Sick-A-More #1	6/16/93	8/23/93	93-635858		8/23/93	327251
Sick-A-More #2	6/16/93	8/23/93	93-635859		8/23/93	327252
Sick-A-More #3	6/16/93	8/23/93	93-635860		8/23/93	327253 ✓

RECEIVED
 BLM AZ STATE OFFICE
 2011 AUG 18 A 7:54
 COCONINO, ARIZONA

GROUP XI: (Unpatented millsites situated in Sections 25, 26, 35 and 36, Township 1 North, Range 13 East; Section 31, Township 1 North, Range 14 East, Sections 1, 12, Township 1 South, Range 13 East; and Section 6, Township 1 South, Range 14 East, G&SR Mer., Gila and Pinal Counties)

<u>Claim Name</u>	<u>Date Located</u>	<u>Date Recorded</u>	<u>Cty</u>	<u>Cty Record Dkt</u>	<u>Page</u>	<u>Date Filed BLM</u>	<u>BLM A MC Serial No.</u>
Kosher #1	09/12/96	12/04/96	Gila	96-019602		12/03/96	342296
Kosher #2	09/12/96	12/04/96	Gila	96-019603		12/03/96	342297
Kosher #3	09/12/96	12/04/96	Gila	96-019604		12/03/96	342298
Kosher #4	09/12/96	12/04/96	Gila	96-019605		12/03/96	342299
Kosher #5	09/12/96	12/04/96	Gila	96-019606		12/03/96	342300
Kosher #6	09/12/96	12/04/96	Gila	96-019607		12/03/96	342301
Kosher #7	09/12/96	12/04/96	Gila	96-019608		12/03/96	342302
Kosher #8	09/12/96	12/04/96	Gila	96-019609		12/03/96	342303
Kosher #9	09/12/96	12/04/96	Gila	96-019610		12/03/96	342304
Kosher #10	09/12/96	12/04/96	Gila	96-019611		12/03/96	342305
Kosher #11	09/12/96	12/04/96	Gila	96-019612		12/03/96	342306
Kosher #12	09/12/96	12/04/96	Gila	96-019613		12/03/96	342307
Kosher #13	09/12/96	12/04/96	Gila	96-019614		12/03/96	342308
Kosher #14	09/12/96	12/04/96	Gila	96-019615		12/03/96	342309
Kosher #15	09/12/96	12/04/96	Gila	96-019616		12/03/96	342310
Kosher #16	09/12/96	12/04/96	Gila	96-019617		12/03/96	342311
Kosher #17	09/12/96	12/04/96	Gila	96-019618		12/03/96	342312
Kosher #18	09/12/96	12/04/96	Gila	96-019619		12/03/96	342313
Kosher #19	09/12/96	12/04/96	Gila	96-019620		12/03/96	342314
Kosher #20	09/12/96	12/04/96	Gila	96-019621		12/03/96	342315
Kosher #21	09/12/96	12/04/96	Gila	96-019622		12/03/96	342316
Kosher #22	09/12/96	12/04/96	Gila	96-019623		12/03/96	342317
Kosher #23	09/12/96	12/04/96	Gila	96-019624		12/03/96	342318
Kosher #23	09/12/96	12/04/96	Pinal	1996-040016		12/03/96	
Kosher #24	09/12/96	12/04/96	Gila	96-019625		12/03/96	342319
Kosher #25	09/12/96	12/04/96	Gila	96-019626		12/03/96	342320
Kosher #26	09/12/96	12/04/96	Gila	96-019627		12/03/96	342321
Kosher #27	09/12/96	12/04/96	Gila	96-019628		12/03/96	342322
Kosher #28	09/12/96	12/04/96	Gila	96-019629		12/03/96	342323
Kosher #29	09/12/96	12/04/96	Gila	96-019630		12/03/96	342324
Kosher #30	09/12/96	12/04/96	Gila	96-019631		12/03/96	342325
Kosher #31	09/12/96	12/04/96	Gila	96-019632		12/03/96	342326
Kosher #32	09/12/96	12/04/96	Pinal	1996-040017		12/03/96	342327
Kosher #33	09/12/96	12/04/96	Gila	96-019633		12/03/96	342328
Kosher #33	09/12/96	12/04/96	Pinal	1996-040018		12/03/96	
Kosher #34	09/12/96	12/04/96	Gila	96-019634		12/03/96	342329
Kosher #34	09/12/96	12/04/96	Pinal	1996-040019		12/03/96	

RECEIVED
 BLM AZ STATE OFFICE
 PROJECT: MILL SITES

<u>Claim Name</u>	<u>Date Located</u>	<u>Date Recorded</u>	<u>Cty</u>	<u>Cty Record Dkt</u>	<u>Page</u>	<u>Date Filed BLM</u>	<u>BLM A MC Serial No.</u>
Kosher #35	09/12/96	12/04/96	Gila	96-019635		12/03/96	342330
Kosher #36	09/12/96	12/04/96	Gila	96-019636		12/03/96	342331
Kosher #37	09/12/96	12/04/96	Gila	96-019637		12/03/96	342332
Kosher #38	09/12/96	12/04/96	Gila	96-019638		12/03/96	342333
Kosher #39	09/12/96	12/04/96	Gila	96-019639		12/03/96	342334
Kosher #40	09/12/96	12/04/96	Gila	96-019640		12/03/96	342335
Kosher #41	09/12/96	12/04/96	Gila	96-019641		12/03/96	342336
Kosher #42	09/12/96	12/04/96	Gila	96-019642		12/03/96	342337
Kosher #43	09/12/96	12/04/96	Gila	96-019643		12/03/96	342338
Kosher #44	09/12/96	12/04/96	Pinal	1996-040020		12/03/96	342339
Kosher #45	09/12/96	12/04/96	Pinal	1996-040021		12/03/96	342340
Kosher #46	09/12/96	12/04/96	Pinal	1996-040022		12/03/96	342341
Kosher #46	09/12/96	12/04/96	Gila	96-019644		12/03/96	
Kosher #47	09/12/96	12/04/96	Pinal	1996-040023		12/03/96	342342
Kosher #47	09/12/96	12/04/96	Gila	96-019645		12/03/96	
Kosher #48	09/12/96	12/04/96	Gila	96-019646		12/03/96	342343
Kosher #49	09/12/96	12/04/96	Gila	96-019647		12/03/96	342344
Kosher #50	09/12/96	12/04/96	Gila	96-019648		12/03/96	342345
Kosher #51	09/12/96	12/04/96	Gila	96-019649		12/03/96	342346
Kosher #52	09/12/96	12/04/96	Gila	96-019650		12/03/96	342347
Kosher #53	09/12/96	12/04/96	Gila	96-019651		12/03/96	342348
Kosher #54	09/12/96	12/04/96	Gila	96-019652		12/03/96	342349
Kosher #55	09/12/96	12/04/96	Gila	96-019653		12/03/96	342350
Kosher #56	09/12/96	12/04/96	Gila	96-019654		12/03/96	342351
Kosher #57	09/12/96	12/04/96	Pinal	1996-040024		12/03/96	342352
Kosher #58	09/12/96	12/04/96	Pinal	1996-040025		12/03/96	342353
Kosher #59	09/12/96	12/04/96	Pinal	1996-040026		12/03/96	342354
Kosher #60	09/12/96	12/04/96	Pinal	1996-040027		12/03/96	342355
Kosher #60	09/12/96	12/04/96	Gila	96-019655		12/03/96	
Kosher #61	09/12/96	12/04/96	Pinal	1996-040028		12/03/96	342356
Kosher #61	09/12/96	12/04/96	Gila	96-019656		12/03/96	
Kosher #62	09/12/96	12/04/96	Gila	96-019657		12/03/96	342357
Kosher #63	09/12/96	12/04/96	Gila	96-019658		12/03/96	342358
Kosher #64	09/12/96	12/04/96	Gila	96-019659		12/03/96	342359
Kosher #65	09/12/96	12/04/96	Gila	96-019660		12/03/96	342360
Kosher #66	09/12/96	12/04/96	Gila	96-019661		12/03/96	342361
Kosher #67	09/12/96	12/04/96	Gila	96-019662		12/03/96	342362
Kosher #68	09/12/96	12/04/96	Gila	96-019663		12/03/96	342363
Kosher #69	09/12/96	12/04/96	Pinal	1996-040029		12/03/96	342364
Kosher #70	09/12/96	12/04/96	Pinal	1996-040030		12/03/96	342365
Kosher #71	09/12/96	12/04/96	Pinal	1996-040031		12/03/96	342366
Kosher #72	09/12/96	12/04/96	Pinal	1996-040032		12/03/96	342367

RECEIVED
 BLM AZ STATE OFFICE
 1996
 FEB 11
 PINAL, ARIZONA

<u>Claim Name</u>	<u>Date Located</u>	<u>Date Recorded</u>	<u>Cty</u>	<u>Cty Record Dkt</u>	<u>Page</u>	<u>Date Filed BLM</u>	<u>BLM A MC Serial No.</u>
Kosher #73	09/12/96	12/04/96	Pinal	1996-040033		12/03/96	342368
Kosher #73	09/12/96	12/04/96	Gila	96-019664		12/03/96	
Kosher #74	09/12/96	12/04/96	Gila	96-019665		12/03/96	342369
Kosher #75	09/12/96	12/04/96	Gila	96-019666		12/03/96	342370
Kosher #76	09/12/96	12/04/96	Gila	96-019667		12/03/96	342371
Kosher #77	09/12/96	12/04/96	Gila	96-019668		12/03/96	342372
Kosher #78	09/12/96	12/04/96	Gila	96-019669		12/03/96	342373
Kosher #79	09/12/96	12/04/96	Gila	96-019670		12/03/96	342374
Kosher #80	09/12/96	12/04/96	Gila	96-019671		12/03/96	342375
Kosher #81	09/12/96	12/04/96	Pinal	1996-040034		12/03/96	342376
Kosher #82	09/12/96	12/04/96	Pinal	1996-040035		12/03/96	342377
Kosher #83	09/12/96	12/04/96	Pinal	1996-040036		12/03/96	342378
Kosher #84	09/12/96	12/04/96	Pinal	1996-040037		12/03/96	342379
Kosher #84	09/12/96	12/04/96	Gila	96-019672		12/03/96	
Kosher #85	09/12/96	12/04/96	Pinal	1996-040038		12/03/96	342380
Kosher #85	09/12/96	12/04/96	Gila	96-019673		12/03/96	
Kosher #86	09/12/96	12/04/96	Gila	96-019674		12/03/96	342381
Kosher #87	09/12/96	12/04/96	Gila	96-019675		12/03/96	342382
Kosher #88	09/12/96	12/04/96	Gila	96-019676		12/03/96	342383
Kosher #89	09/12/96	12/04/96	Gila	96-019677		12/03/96	342384
Kosher #90	09/12/96	12/04/96	Gila	96-019678		12/03/96	342385
Kosher #91	09/12/96	12/04/96	Gila	96-019679		12/03/96	342386
Kosher #92	09/12/96	12/04/96	Gila	96-019680		12/03/96	342387
Kosher #93	09/13/96	12/04/96	Pinal	1996-040039		12/03/96	342388
Kosher #94	09/13/96	12/04/96	Pinal	1996-040040		12/03/96	342389
Kosher #95	09/13/96	12/04/96	Pinal	1996-040041		12/03/96	342390
Kosher #96	09/13/96	12/04/96	Pinal	1996-040042		12/03/96	342391
Kosher #97	09/13/96	12/04/96	Pinal	1996-040043		12/03/96	342392
Kosher #97	09/13/96	12/04/96	Gila	96-019681		12/03/96	
Kosher #98	09/13/96	12/04/96	Pinal	1996-040044		12/03/96	342393
Kosher #98	09/13/96	12/04/96	Gila	96-019682		12/03/96	
Kosher #99	09/13/96	12/04/96	Gila	96-019683		12/03/96	342394
Kosher #100	09/13/96	12/04/96	Gila	96-019684		12/03/96	342395
Kosher #101	09/13/96	12/04/96	Gila	96-019685		12/03/96	342396
Kosher #102	09/13/96	12/04/96	Gila	96-019686		12/03/96	342397
Kosher #103	09/13/96	12/04/96	Gila	96-019687		12/03/96	342398
Kosher #104	09/13/96	12/04/96	Gila	96-019688		12/03/96	342399
Kosher #105	09/13/96	12/04/96	Gila	96-019689		12/03/96	342400
Kosher #106	09/13/96	12/04/96	Gila	96-019690		12/03/96	342401
Kosher #107	09/13/96	12/04/96	Pinal	1996-040045		12/03/96	342402
Kosher #108	09/13/96	12/04/96	Pinal	1996-040046		12/03/96	342403
Kosher #109	09/13/96	12/04/96	Pinal	1996-040047		12/03/96	342404 ✓

RECEIVED
 BLM AZ STATE OFFICE
 PHOENIX, ARIZONA

<u>Claim Name</u>	<u>Date Located</u>	<u>Date Recorded</u>	<u>Cty</u>	<u>Cty Record Dkt</u>	<u>Page</u>	<u>Date Filed BLM</u>	<u>BLM A MC Serial No.</u>
Kosher #110	09/13/96	12/04/96	Pinal	1996-040048		12/03/96	342405
Kosher #111	09/13/96	12/04/96	Pinal	1996-040049		12/03/96	342406
Kosher #112	09/13/96	12/04/96	Pinal	1996-040050		12/03/96	342407
Kosher #112	09/13/96	12/04/96	Gila	96-019691		12/03/96	
Kosher #113	09/13/96	12/04/96	Pinal	1996-040051		12/03/96	342408
Kosher #113	09/13/96	12/04/96	Gila	96-019692		12/03/96	
Kosher #114	09/13/96	12/04/96	Gila	96-019693		12/03/96	342409
Kosher #115	09/13/96	12/04/96	Gila	96-019694		12/03/96	342410
Kosher #116	09/13/96	12/04/96	Gila	96-019695		12/03/96	342411
Kosher #117	09/13/96	12/04/96	Gila	96-019696		12/03/96	342412
Kosher #118	09/13/96	12/04/96	Gila	96-019697		12/03/96	342413
Kosher #119	09/13/96	12/04/96	Gila	96-019698		12/03/96	342414
Kosher #120	09/13/96	12/04/96	Gila	96-019699		12/03/96	342415
Kosher #121	09/13/96	12/04/96	Gila	96-019700		12/03/96	342416
Kosher #122	09/13/96	12/04/96	Pinal	1996-040052		12/03/96	342417
Kosher #123	09/13/96	12/04/96	Pinal	1996-040053		12/03/96	342418
Kosher #124	09/13/96	12/04/96	Pinal	1996-040054		12/03/96	342419
Kosher #125	09/13/96	12/04/96	Pinal	1996-040055		12/03/96	342420
Kosher #126	09/13/96	12/04/96	Pinal	1996-040056		12/03/96	342421
Kosher #127	09/13/96	12/04/96	Pinal	1996-040057		12/03/96	342422
Kosher #127	09/13/96	12/04/96	Gila	96-019701		12/03/96	
Kosher #128	09/13/96	12/04/96	Pinal	1996-040058		12/03/96	342423
Kosher #128	09/13/96	12/04/96	Gila	96-019702		12/03/96	
Kosher #129	09/13/96	12/04/96	Gila	96-019703		12/03/96	342424
Kosher #130	09/13/96	12/04/96	Gila	96-019704		12/03/96	342425
Kosher #131	09/13/96	12/04/96	Gila	96-019705		12/03/96	342426
Kosher #132	09/13/96	12/04/96	Gila	96-019706		12/03/96	342427
Kosher #133	09/13/96	12/04/96	Gila	96-019707		12/03/96	342428
Kosher #134	09/13/96	12/04/96	Gila	96-019708		12/03/96	342429
Kosher #135	09/13/96	12/04/96	Gila	96-019709		12/03/96	342430
Kosher #136	09/13/96	12/04/96	Gila	96-019710		12/03/96	342431
Kosher #137	09/13/96	12/04/96	Gila	96-019711		12/03/96	342432
Kosher #138	09/13/96	12/04/96	Pinal	1996-040059		12/03/96	342433
Kosher #139	09/13/96	12/04/96	Pinal	1996-040060		12/03/96	342434
Kosher #140	09/13/96	12/04/96	Pinal	1996-040061		12/03/96	342435
Kosher #141	09/13/96	12/04/96	Pinal	1996-040062		12/03/96	342436
Kosher #142	09/13/96	12/04/96	Pinal	1996-040063		12/03/96	342437
Kosher #143	09/13/96	12/04/96	Pinal	1996-040064		12/03/96	342438
Kosher #144	09/13/96	12/04/96	Pinal	1996-040065		12/03/96	342439
Kosher #144	09/13/96	12/04/96	Gila	1996-019712		12/03/96	
Kosher #145	09/13/96	12/04/96	Pinal	1996-040066		12/03/96	342440 ✓
Kosher #145	09/13/96	12/04/96	Gila	1996-019713		12/03/96	

RECEIVED
 BLM AZ STATE OFFICE
 PHOENIX, ARIZONA
 2011 JUL 15

<u>Claim Name</u>	<u>Date Located</u>	<u>Date Recorded</u>	<u>Cty</u>	<u>Cty Record Dkt</u>	<u>Page</u>	<u>Date Filed BLM</u>	<u>BLM A MC Serial No.</u>
Kosher #146	09/13/96	12/04/96	Gila	1996-019714		12/03/96	342441
Kosher #147	09/13/96	12/04/96	Gila	1996-019715		12/03/96	342442
Kosher #148	09/13/96	12/04/96	Gila	1996-019716		12/03/96	342443
Kosher #149	09/13/96	12/04/96	Gila	1996-019717		12/03/96	342444
Kosher #150	09/13/96	12/04/96	Gila	1996-019718		12/03/96	342445
Kosher #151	09/13/96	12/04/96	Gila	1996-019719		12/03/96	342446
Kosher #152	09/13/96	12/04/96	Gila	1996-019720		12/03/96	342447
Kosher #153	09/13/96	12/04/96	Gila	1996-019721		12/03/96	342448
Kosher #154	09/13/96	12/04/96	Gila	1996-019722		12/03/96	342449
Kosher #155	09/13/96	12/04/96	Gila	1996-019723		12/03/96	342450
Kosher #156	09/13/96	12/04/96	Pinal	1996-040067		12/03/96	342451
Kosher #157	09/13/96	12/04/96	Pinal	1996-040068		12/03/96	342452
Kosher #158	09/13/96	12/04/96	Pinal	1996-040069		12/03/96	342453
Kosher #159	09/13/96	12/04/96	Pinal	1996-040070		12/03/96	342454
Kosher #160	09/13/96	12/04/96	Pinal	1996-040071		12/03/96	342455
Kosher #161	09/14/96	12/04/96	Pinal	1996-040072		12/03/96	342456
Kosher #162	09/14/96	12/04/96	Pinal	1996-040073		12/03/96	342457
Kosher #163	09/14/96	12/04/96	Pinal	1996-040074		12/03/96	342458
Kosher #163	09/14/96	12/04/96	Gila	1996-019724		12/03/96	342459
Kosher #164	09/14/96	12/04/96	Pinal	1996-040075		12/03/96	342460
Kosher #164	09/14/96	12/04/96	Gila	1996-019725		12/03/96	342461
Kosher #165	09/14/96	12/04/96	Gila	1996-019726		12/03/96	342462
Kosher #166	09/14/96	12/04/96	Gila	1996-019727		12/03/96	342463
Kosher #167	09/14/96	12/04/96	Gila	1996-019728		12/03/96	342464
Kosher #168	09/14/96	12/04/96	Gila	1996-019729		12/03/96	342465
Kosher #169	09/14/96	12/04/96	Gila	1996-019730		12/03/96	342466
Kosher #170	09/14/96	12/04/96	Gila	1996-019731		12/03/96	342467
Kosher #171	09/14/96	12/04/96	Gila	1996-019732		12/03/96	342468
Kosher #172	09/14/96	12/04/96	Gila	1996-019733		12/03/96	342469
Kosher #173	09/14/96	12/04/96	Gila	1996-019734		12/03/96	342470
Kosher #174	09/14/96	12/04/96	Pinal	1996-040076		12/03/96	342471
Kosher #175	09/14/96	12/04/96	Pinal	1996-040077		12/03/96	342472
Kosher #176	09/14/96	12/04/96	Pinal	1996-040078		12/03/96	342473
Kosher #177	09/14/96	12/04/96	Pinal	1996-040079		12/03/96	342474
Kosher #178	09/14/96	12/04/96	Pinal	1996-040080		12/03/96	342475
Kosher #179	09/14/96	12/04/96	Pinal	1996-040081		12/03/96	342476
Kosher #180	09/14/96	12/04/96	Pinal	1996-040082		12/03/96	342477
Kosher #181	09/14/96	12/04/96	Pinal	1996-040083		12/03/96	342478
Kosher #182	09/14/96	12/04/96	Pinal	1996-040084		12/03/96	342479
Kosher #182	09/14/96	12/04/96	Gila	1996-019735		12/03/96	342480
Kosher #183	09/14/96	12/04/96	Pinal	1996-040085		12/03/96	342481 ✓
Kosher #183	09/14/96	12/04/96	Gila	1996-019736		12/03/96	

RECEIVED
 BLM AZ STATE OFFICE
 2017 AUG 8
 PHOENIX, ARIZONA

<u>Claim Name</u>	<u>Date Located</u>	<u>Date Recorded</u>	<u>Cty</u>	<u>Cty Record Dkt</u>	<u>Page</u>	<u>Date Filed BLM</u>	<u>BLM A MC Serial No.</u>
Kosher #184	09/14/96	12/04/96	Gila	1996-019737		12/03/96	342479
Kosher #185	09/14/96	12/04/96	Gila	1996-019738		12/03/96	342480
Kosher #186	09/14/96	12/04/96	Pinal	1996-040086		12/03/96	342481
Kosher #187	09/14/96	12/04/96	Pinal	1996-040087		12/03/96	342482
Kosher #188	09/14/96	12/04/96	Pinal	1996-040088		12/03/96	342483
Kosher #189	09/14/96	12/04/96	Pinal	1996-040089		12/03/96	342484
Kosher #190	09/14/96	12/04/96	Pinal	1996-040090		12/03/96	342485
Kosher #191	09/14/96	12/04/96	Pinal	1996-040091		12/03/96	342486
Kosher #192	09/14/96	12/04/96	Pinal	1996-040092		12/03/96	342487
Kosher #193	09/14/96	12/04/96	Pinal	1996-040093		12/03/96	342488
Kosher #193	09/14/96	12/04/96	Gila	1996-019739		12/03/96	
Kosher #194	09/14/96	12/04/96	Pinal	1996-040094		12/03/96	342489
Kosher #194	09/14/96	12/04/96	Gila	1996-019740		12/03/96	
Kosher #195	09/14/96	12/04/96	Gila	1996-019741		12/03/96	342490
Kosher #196	09/14/96	12/04/96	Gila	1996-019742		12/03/96	342491
Kosher #197	09/14/96	12/04/96	Pinal	1996-040095		12/03/96	342492
Kosher #198	09/14/96	12/04/96	Pinal	1996-040096		12/03/96	342493
Kosher #199	09/14/96	12/04/96	Pinal	1996-040097		12/03/96	342494
Kosher #200	09/14/96	12/04/96	Pinal	1996-040098		12/03/96	342495
Kosher #201	09/14/96	12/04/96	Pinal	1996-040099		12/03/96	342496
Kosher #202	09/14/96	12/04/96	Pinal	1996-040100		12/03/96	342497
Kosher #203	09/14/96	12/04/96	Pinal	1996-040101		12/03/96	342498
Kosher #204	09/14/96	12/04/96	Pinal	1996-040102		12/03/96	342499
Kosher #205	09/14/96	12/04/96	Pinal	1996-040103		12/03/96	342500
Kosher #205	09/14/97	12/04/96	Gila	1996-019743		12/03/96	
Kosher #206	09/14/97	12/04/96	Gila	1996-019744		12/03/96	342501
Kosher #207	09/14/96	12/04/96	Pinal	1996-040104		12/03/96	342502
Kosher #208	09/14/96	12/04/96	Pinal	1996-040105		12/03/96	342503
Kosher #209	09/14/96	12/04/96	Pinal	1996-040106		12/03/96	342504
Kosher #210	09/14/96	12/04/96	Pinal	1996-040107		12/03/96	342505
Kosher #211	09/14/96	12/04/96	Pinal	1996-040108		12/03/96	342506
Kosher #211	09/14/96	12/04/96	Gila	1996-019745		12/03/96	
Kosher #212	09/14/96	12/04/96	Gila	1996-019746		12/03/96	342507
Kosher #213	09/14/96	12/04/96	Gila	1996-019747		12/03/96	342508
Kosher #214	09/14/96	12/04/96	Gila	1996-019748		12/03/96	342509
Kosher #215	09/14/96	12/04/96	Gila	1996-019749		12/03/96	342510
Kosher #216	09/14/96	12/04/96	Gila	1996-019750		12/03/96	342511
Kosher #217	09/14/96	12/04/96	Gila	1996-019751		12/03/96	342512
Kosher #218	09/14/96	12/04/96	Gila	1996-019752		12/03/96	342513
Kosher #219	09/14/96	12/04/96	Gila	1996-019753		12/03/96	342514
Kosher #220	06/28/02	07/24/02	Pinal	2002-039180		07/25/02	356448
Kosher #221	06/28/02	07/24/02	Pinal	2002-039181		07/25/02	356449

RECEIVED
 BLM AZ STATE OFFICE
 PHOENIX, ARIZONA
 AUG 1 2001

<u>Claim Name</u>	<u>Date Located</u>	<u>Date Recorded</u>	<u>Cty</u>	<u>Cty Record Dkt</u>	<u>Page</u>	<u>Date Filed BLM</u>	<u>BLM A MC Serial No.</u>
Kosher #222	06/28/02	07/24/02	Pinal	2002-039182		07/25/02	356450
Kosher #223	06/28/02	07/24/02	Pinal	2002-039183		07/25/02	356451
Kosher #224	06/28/02	07/24/02	Pinal	2002-039184		07/25/02	356452 ✓
Kosher #225	09/07/05	10/11/05	Pinal	2005-137450		09/08/05	367050
Kosher #226	09/07/05	10/11/05	Pinal	2005-137451		09/08/05	367051
Kosher #227	09/07/05	10/11/05	Pinal	2005-137449		09/08/05	367052
Kosher #228	09/07/05	10/11/05	Pinal	2005-137448		09/08/05	367053
Kosher #229	09/07/05	10/11/05	Pinal	2005-137447		09/08/05	367054 ✓

GROUP XII: (Unpatented mining claims situated in Section 1, Township 1 South, Range 13 East and Section 6, Township 1 South, Range 14 East, G&SR Mer., Gila County)

<u>Claim Name</u>	<u>Date Located</u>	<u>Date Recorded</u>	<u>Cty</u>	<u>Cty Record Dkt</u>	<u>Page</u>	<u>Date Filed BLM</u>	<u>BLM A MC Serial No.</u>
RJD #1	12/5/97	2/27/98	Gila	1998	2760	3/2/98	349780
RJD #2	12/5/97	2/27/98	Gila	1998	2761	3/2/98	349781 ✓
RJD #4	5/17/98	6/5/98	Gila	1998	8633	7/9/98	350335 ✓

I:\FILES\DOCS\CARL10\260626\DOC\FQ9751.DOC

RECEIVED
 BLM AZ STATE OFFICE
 2011 AUG 18 A 7:55
 PHOENIX, ARIZONA

DECONCINI McDONALD YETWIN & LACY

A PROFESSIONAL CORPORATION
ATTORNEYS AT LAW

ROBIN E. BARNES, CP
rbarnes@dmyl.com

2525 EAST BROADWAY BOULEVARD • SUITE 200
TUCSON, ARIZONA 85716-5300
(520) 322-5000 • (520) 322-5585 (Fax)

WWW.DECONCINIMCDONALD.COM

August 16, 2011

Via Federal Express

Arizona State Office
Bureau of Land Management
Attention: Public Room
One North Central Avenue, Suite 800
Phoenix, AZ 85004-4427

RECEIVED
BLMAZ STATE OFFICE
2011 AUG 18 A 7 56
PHOENIX, ARIZONA

RE: **Payment of Claim Maintenance Fee; Howard and Neal Hawks**

Ladies and Gentlemen:

Delivered herewith is a check in the amount of \$280.00 as payment of the claim maintenance fees pursuant to 30 U.S.C. § 28f(a), as adjusted by 30 U.S.C. § 28j(c) and implemented by notice in 74 *Federal Register* 30959-62 (June 29, 2009), for the assessment year beginning September 1, 2011, on behalf of Howard and Neal Hawks. A copy of the Certification of Payment of Maintenance Fee in Lieu of Affidavit of Annual Assessment Work to be recorded with the Yavapai County Recorder's Office is also enclosed herewith.

Please return a date-stamped copy of this letter and the affidavit along with the receipt for payment to this office. Thank you for your assistance and please feel free to contact me or Marian C. LaLonde with any questions or concerns.

Sincerely,



Robin E. Barnes, CP
Certified Paralegal

reb

Enc.

c. w/out enc. Howard Hawks
I:\FILES\DOCS\HAWK04290356\LTR\LO3469.DOC

Tucson

Phoenix

Flagstaff

Scottsdale

Alexandria, VA

After recording, please return to:

Robin Barnes
DeConcini McDonald Yetwin & Lacy, P.C.
2525 E. Broadway Blvd., #200
Tucson, AZ 85716

STATE OF ARIZONA)
) ss:
County of Pima)

RECEIVED
BLM AZ STATE OFFICE
2011 AUG 18 A 7:56
PHOENIX, ARIZONA

CERTIFICATION OF PAYMENT OF MAINTENANCE FEE
IN LIEU OF AFFIDAVIT OF ANNUAL ASSESSMENT WORK

Marian C. LaLonde, being first duly sworn, deposes and says that:

1. She is the agent for the owners of the unpatented placer mining claims situated in Yavapai County, Arizona (the "Claims"), the location notices of which are of record in Yavapai County, and in the records of the Arizona State Office of the Bureau of Land Management under the file numbers indicated as follows:

<u>Claim Name</u>	<u>Yavapai County Recds</u>		<u>BLM Serial</u>
	<u>Book</u>	<u>Page</u>	<u>A MC NO.</u>
HAWKS 1	4689	675	397839
HAWKS 2	4689	674	397840 ✓

The Claims are situated in Section 25, Township 8 North, Range 1 West, G&SR Meridian.

2. Pursuant to the 30 U.S.C. § 28f(a), as adjusted by 30 U.S.C. § 28j(c) and implemented by notice in 74 *Federal Register* 30959-62 (June 29, 2009), the owner has paid a maintenance fee of \$140 per claim for the assessment year beginning September 1, 2011. This Certificate is in lieu of an affidavit of performance of annual assessment work or notice of intent to hold.

3. The name and address of the owner of the Claims for which this Certificate is prepared are Howard L. Hawks and Neal H. Hawks, 1044 N. 115th St., Omaha, NE 68154.

THIS IS NOT A CHANGE OF ADDRESS

4. The Claims are held and claimed by the owners for the valuable minerals contained therein.

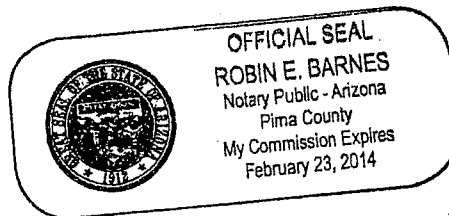
DATED this 16th day of August, 2011.

Marian C. LaLonde
Marian C. LaLonde

Sworn and subscribed before me this 16th day of August, 2011, by Marian C. LaLonde.

Robin E. Barnes
Notary Public

I:\FILES\DOCS\HAWK04\290356\LTR\LN2944.DOC



RECEIVED
BLM AZ STATE OFFICE
2011 AUG 18 A 7:56
PHOENIX, ARIZONA

DECONCINI MCDONALD YETWIN & LACY

A PROFESSIONAL CORPORATION
ATTORNEYS AT LAW

ROBIN E. BARNES, CP
rbarnes@dmyl.com

2525 EAST BROADWAY BOULEVARD • SUITE 200
TUCSON, ARIZONA 85716-5300
(520) 322-5000 • (520) 322-5585 (Fax)
WWW.DECONCINIMCDONALD.COM

August 17, 2010

Via Federal Express

Arizona State Office
Bureau of Land Management
Attention: Public Room
One North Central Avenue, Suite 800
Phoenix, AZ 85004-4427

RE: **Payment of Claim Maintenance Fee; Arizona Minerals Inc.**

Ladies and Gentlemen:

Delivered herewith is a check in the amount of \$23,240.00 as payment of the claim maintenance fees pursuant to 30 U.S.C. § 28f(a), as adjusted by 30 U.S.C. § 28j(c) and implemented by notice in 74 *Federal Register* 30959-62 (June 29, 2009), for the assessment year beginning September 1, 2011, on behalf of Arizona Minerals, Inc. A copy of the Certification of Payment of Maintenance Fee in Lieu of Affidavit of Annual Assessment Work to be recorded with the Santa Cruz County Recorder's Office is also enclosed herewith.

Please return a date-stamped copy of this letter and the affidavit along with the receipt for payment to this office. Thank you for your assistance and please feel free to contact me or John Lacy with any questions or concerns

Sincerely,



Robin E. Barnes, CP
Certified Paralegal

RECEIVED
BLM AZ STATE OFFICE
2011 AUG 18 A 7:56
PHOENIX, ARIZONA

rb

c. w/out enc. Fleetwood Koutz (via email)
Chris Jones (via email)

I:\FILES\DOCS\AUGU05\251031\LTR\LO3567.DOC

After recording, please return to:
John C. Lacy
DeConcini McDonald Yetwin & Lacy, P.C.
2525 E. Broadway Blvd., #200
Tucson, AZ 85716

RECEIVED
BLM AZ STATE OFFICE
2011 AUG 18 A 7:56
PHOENIX, ARIZONA

STATE OF ARIZONA)
) ss:
County of Pima)

CERTIFICATION OF PAYMENT OF MAINTENANCE FEE
IN LIEU OF AFFIDAVIT OF ANNUAL ASSESSMENT WORK

John C. Lacy, being first duly sworn, deposes and says that:


1. He is an agent for Arizona Minerals Inc., a Nevada corporation, the owner of the unpatented lode mining claims situated in Santa Cruz County, Arizona (the "Claims"), the location notices of which are of record in Santa Cruz County, and in the records of the Arizona State Office of the Bureau of Land Management under the file numbers indicated in the attached Exhibit A.

2. Pursuant to the 30 U.S.C. § 28f(a), as adjusted by 30 U.S.C. § 28j(c) and implemented by notice in 74 *Federal Register* 30959-62 (June 29, 2009), the owner has paid a maintenance fee of \$140 per claim for the assessment year beginning September 1, 2011. This Certificate is in lieu of an affidavit of performance of annual assessment work or notice of intent to hold.

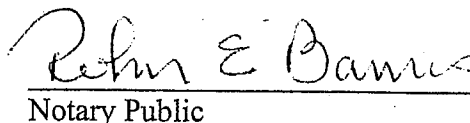
3. The name and address of the owner of the Claims for which this Certificate is prepared are Arizona Minerals Inc., c/o Wildcat Silver Corp., 4500 Cherry Creek South Drive, Denver, CO 80246. THIS IS NOT A CHANGE OF ADDRESS.


4. The Claims are held and claimed by the owners for the valuable minerals contained therein.

DATED this 16th day of August, 2011.


John C. Lacy

Sworn and subscribed before me this 16th day of August, 2011, by John C. Lacy,
Agent for Arizona Minerals Inc.


Notary Public



**EXHIBIT A
Mining Claims**

The following unpatented lode mining claims are situated in the Harshaw Mining District, in Sections 2, 3, 9, 10, 11, 14, 15 and 16 (unsurveyed), Township 23 South, Range 16 East, G&SR Mer., Santa Cruz County, Arizona, the names of which, and the place of recording of their location notices in the Official Records of Santa Cruz County and the Arizona State Office of the Bureau of Land Management are as follows:

<i>Name of Claim</i>	<i>Location Date</i>	<i>Santa Cruz County Docket/Page or Fee No.</i>		<i>BLM Serial A MC No.</i>
Shell No. 1	01/29/1965	58	135	51409
Shell No. 2	01/29/1965	58	136	51410
Shell 2A	05/09/2008	2008-05629		392436
Shell 2B	05/12/2008	2008-05630		392437 ✓
Shell No. 3	01/29/1965	58	137	51411 ✓
Shell No. 4	01/29/1965	58	138	51412
Shell No. 5	01/29/1965	58	139	51413
Shell No. 6	01/28/1965	58	140	51414
Shell No. 7	01/28/1965	58	141	51415
Shell No. 8	01/28/1965	58	142	51416
Shell No. 9	01/29/1965	58	143	51417
Shell No. 10	01/29/1965	58	144	51418
Shell No. 11	01/28/1965	58	145	51419
Shell No. 12	01/28/1965	58	146	51420
Shell No. 13	01/29/1965	58	147	51421
Shell No. 14	01/29/1965	58	148	51422
Shell No. 15	01/28/1965	58	149	51423
Shell No. 16	01/28/1965	58	150	51424
Shell No. 17	01/28/1965	58	151	51425
Shell No. 18	01/28/1965	58	152	51426
Shell No. 19	01/28/1965	58	153	51427
Shell No. 20	01/28/1965	58	154	51428 ✓
Shell 21	12/21/2006	2007-01462		376997
Shell 22	12/21/2006	2007-01463		376998
Shell 23	12/21/2006	2007-01464		376999
Shell 24	9/15/2008	2008-11346		394954 ✓
Shell 25	12/29/2006	2007-01465		377000 ✓
Shell 26	12/29/2006	2007-01466		377001
Shell 27	12/29/2006	2007-01467		377002
Shell 28	01/02/2007	2007-01468		377003
Shell 29	01/02/2007	2007-01469		377004
Shell 30	01/02/2007	2007-01470		377005 ✓
Shell 31B	05/15/2008	2008-05631		392438 ✓
Amended	07/22/2008	2008-07616		

2011 AUG 19 A T P
RECEIVED
BLM AZ STATE OFFICE

<i>Name of Claim</i>	<i>Location Date</i>	<i>Santa Cruz County Docket/Page or Fee No.</i>		<i>BLM Serial A MC No.</i>
Shell 32	01/02/2007	2007-01472		377007
Shell 33	01/04/2007	2007-01473		377008
Shell 34	01/04/2007	2007-01474		377009
Shell 35	12/21/2007	2007-01475		377010
Shell 36	12/21/2006	2007-01476		377011
Shell 37	12/21/2006	2007-01477		377012
Shell 38	12/22/2006	2007-01478		377013
Shell 39	12/22/2006	2007-01479		377014
Shell 40	12/22/2006	2007-01480		377015
Shell 41	12/22/2006	2007-01481		377016
Shell 42	12/22/2006	2007-01482		377017
Shell 43	12/22/2006	2007-01483		<u>377018</u> ✓
Shell No. 44	07/27/1967	81	212	51452
Shell No. 45	07/27/1967	81	213	51453
Shell No. 46	07/27/1967	81	214	51454
Shell No. 47	07/27/1967	81	215	51455
Shell No. 48	07/27/1967	81	216	51456
Shell No. 49	07/27/1967	81	217	51457 ✓
Shell 51	12/29/2006	2007-01484		377019
Shell 52	12/29/2006	2007-01485		377020
Shell 53	12/29/2006	2007-01486		377021
Shell 54	01/02/2007	2007-01487		377022
Shell 55	01/02/2007	2007-01488		377023
Shell 56	01/02/2007	2007-01489		377024
Shell 57	01/02/2007	2007-01490		377025
Shell 58	01/02/2007	2007-01491		377026
Shell 59	01/04/2007	2007-01492		377027
Shell 60	01/04/2007	2007-01493		377028
Shell 61	01/04/2007	2007-01494		377029
Shell 62	01/04/2007	2007-01495		377030
Shell 63	01/04/2007	2007-01496		377031
Shell 64	01/04/2007	2007-01497		377032
Shell 65	01/02/2007	2007-01498		377033
Shell 66	01/02/2007	2007-01499		377034
Shell 67	01/02/2007	2007-01500		377035
Shell 68	01/02/2007	2007-01501		377036
Shell 69	12/22/2006	2007-01502		377037
Shell 70	12/22/2006	2007-01530		377038
Shell 71	12/22/2006	2007-01504		377039
Shell 72	12/22/2006	2007-01505		<u>377040</u> ✓
Shell 73	04/24/2007	2007-08110		383320

2011 AUG 18 A 7:57

RECEIVED
BLM AZ STATE OFFICE

<i>Name of Claim</i>	<i>Location Date</i>	<i>Santa Cruz County Fee Number</i>	<i>BLM Serial A MC No.</i>
Shell 74	04/24/2007	2007-08111	383321
Shell 75	04/24/2007	2007-08112	383322
Shell 76	04/24/2007	2007-08113	383323
Amended	05/06/2008	2008-05484	
Shell 77	04/24/2007	2007-08114	383324
Amended	05/06/2008	2008-05485	
Shell 78	04/24/2007	2007-08115	383325
Shell 79	04/24/2007	2007-08116	383326
Shell 80	04/24/2007	2007-08117	383327
Shell 81	04/24/2007	2007-08118	383328
Shell 82	05/21/2007	2007-08119	383329
Amended	05/07/2008	2008-05486	
Shell 83	05/21/2007	2007-08120	383330
Amended	05/07/2008	2008-05487	
Shell 84	05/21/2007	2007-08121	383331
Amended	05/07/2008	2008-05488	
Shell 85	05/21/2007	2007-08122	383332
Shell 86	05/21/2007	2007-08123	383333
Amended	05/07/2008	2008-05489	
Shell 87	05/21/2008	2007-08124	383334
Shell 88	05/21/2007	2007-08125	383335
Amended	05/07/2008	2008-05490	
Shell 89	05/21/2007	2007-08126	383336
Shell 90	05/21/2007	2007-08127	383337
Amended	05/07/2008	2005-05491	
Shell 91	05/21/2007	2007-08128	383338
Shell 92	05/17/2007	2007-08129	383339
Amended	05/06/2008	2008-05492	
Shell 93	05/17/2007	2007-08130	383340
Amended	05/06/2008	2008-05493	
Shell 94	05/17/2007	2007-08131	383341
Shell 95	05/17/2007	2007-08132	383342
Amended	05/06/2008	2008-05494	
Shell 96	05/17/2007	2007-08133	383343
Shell 97	05/17/2007	2007-08134	383344
Amended	05/06/2008	2008-05495	
Shell 98	05/16/2007	2007-08135	383345
Amended	05/06/200808	2008-05496	
Shell 99	05/16/2007	2007-08136	383346
Shell 100	05/16/2007	2007-08137	383347
Shell 101	05/16/2007	2007-08138	383348
Amended	05/06/2008	2008-05497	
Shell 102	04/24/2007	2007-08139	383349 ✓

RECEIVED
 BLM AZ STATE OFFICE
 2011 AUG 18 A 7:57

<i>Name of Claim</i>	<i>Location Date</i>	<i>Santa Cruz County Fee Number</i>	<i>BLM Serial A MC No.</i>
Shell 103	04/24/2007	2007-08140	383350
Amended	04/30/2008	2008-05498	
Shell 104	04/24/2007	2007-08141	383351
Shell 105	04/24/2007	2007-08142	383352
Amended	04/30/2008	2008-05499	
Shell 106	04/24/2007	2007-08143	383353
Amended	04/30/2008	2008-05500	
Shell 107	04/24/2007	2007-08144	383354
Amended	04/30/2008	2008/05501	
Shell 108	04/24/2007	2007-08145	383355
Amended	04/30/2008	2008-05502	
Shell 109	04/24/2007	2007-08146	383356
Amended	04/30/2008	2008-05503	
Shell 110	04/24/2007	2007-08147	383357
Shell 111	04/24/2007	2007-08148	383358
Amended	04/30/2008	2008-05504	
Shell 112	04/26/2007	2007-08149	383359
Shell 113	04/26/2007	2007-08150	383360
Amended	04/30/2008	2008-05505	
Shell 114	04/26/2007	2007-08151	383361
Shell 115	04/26/2007	2007-08152	383362
Amended	04/30/2008	2008-05506	
Shell 116	04/26/2007	2007-08153	383363
Shell 117	04/26/2007	2007-08154	383364
Amended	04/30/2008	2008-05507	
Shell 118	05/07/2007	2007-08155	383365
Amended	04/30/2008	2008-05508	
Shell 119	05/07/2007	2007-08156	383366
Amended	04/30/2008	2008-05509	
Shell 120	05/07/2007	2007-08157	383367
Shell 121	05/07/2007	2007-08158	383368
Amended	05/05/2008	2008-05510	
Shell 122	05/07/2007	2007-08159	383369
Shell 123	05/07/2007	2007-08160	383370
Amended	05/05/2008	2008-05511	
Shell 124	05/07/2007	2007-08161	383371
Shell 125	05/07/2007	2007-08162	383372
Amended	05/05/2008	2008-05512	
Shell 126	05/11/2007	2007-08163	383373
Amended	05/05/2008	2008-05513	
Shell 127	05/11/2007	2007-08164	383374
Amended	05/05/2008	2008-05514	
Shell 128	05/11/2007	2007-08165	383375 ✓

2011 AUG 18 A 7:57

RECEIVED
BLM AZ STATE OFFICE

<i>Name of Claim</i>	<i>Location Date</i>	<i>Santa Cruz County Fee Number</i>	<i>BLM Serial A MC No.</i>
Shell 129	05/11/2007	2007-08166	383376
Amended	05/05/2008	2008-05515	
Shell 130	05/11/2007	2007-08167	383377
Shell 131	05/11/2007	2007-08168	383378
Amended	05/01/2008	2008-05516	
Shell 132	05/11/2007	2007-08169	383379
Shell 133	05/11/2007	2007-08170	383380
Amended	05/01/2008	2008-05517	
Shell 134	05/14/2007	2007-08171	383381
Shell 135	05/14/2007	2007-08172	383382
Amended	05/01/2008	2008/05518	
Shell 136	05/23/2007	2007-08173	383383
Amended	05/07/2008	2008-05519	
Shell 137	05/23/2007	2007-08174	383384
Shell 138	05/23/2007	2007-08175	383385
Shell 139	05/23/2007	2007-08176	383386
Shell 140	05/18/2007	2007-08177	383387
Amended	05/07/2008	2008-05520	
Shell 141	05/18/2007	2007-08178	383388
Amended	05/07/2008	2008-05521	
Shell 142	05/16/2007	2007-08179	383389
Amended	05/06/2008	2008-05522	
Shell 143	05/16/2007	2007-08180	383390
Shell 144	05/16/2007	2007-08181	383391
Amended	05/06/2008	2008-05523	
Shell 145	05/16/2007	2007-08182	383392
Amended	05/06/2008	2008-05524	
Shell 146	05/14/2007	2007-08183	383393
Amended	05/01/2008	2008-05525	
Shell 147	05/14/2007	2007-08184	383394
Shell 148	05/14/2007	2007-08185	383395
Amended	05/01/2008	2008-05526	
Shell 149	05/14/2007	2007-08186	383396 ✓
Amended	05/01/2008	2008-05527	
Shell 150	05/21/2008	2008-05632	392439 ✓
Amended	07/22/2008	2008-07615	
Shell 151	09/15/2008	2008-11347	394955
Shell 152	09/15/2008	2008-11348	394956
Shell 153	09/15/2008	2008-11349	394957
Shell 154	09/15/2008	2008-11350	394958
Shell 155	09/15/2008	2008-11351	394959
Shell 156	09/15/2008	2008-11352	394960
Shell 157	09/15/2008	2008-11353	394961

2011 AUG 18 A 7:57
 DENISE MIZOGUCHI

RECEIVED
 BLM AZ STATE OFFICE

<i>Name of Claim</i>	<i>Location Date</i>	<i>Santa Cruz County Fee Number</i>	<i>BLM Serial A MC No.</i>
Shell 158	09/14/2008	2008-11354	394962
Shell 159	09/14/2008	2008-11355	394963
Shell 160	09/14/2008	2008-11356	394964
Shell 161	09/14/2008	2008-11357	394965
Shell 162	09/14/2008	2008-11358	394966
Shell 163	09/14/2008	2008-11359	394967
Shell 164	09/14/2008	2008-11360	394968
Shell 165	09/14/2008	2008-11361	394969

E:\FILES\DOCS\AUGU05\251031\DOC\LN0836.DOC

RECEIVED
BLM AZ STATE OFFICE
2011 AUG 18 A 7:51
PHOENIX, ARIZONA

<i>Name of Claim</i>	<i>Location Date</i>	<i>Santa Cruz County Fee Number</i>	<i>BLM Serial A MC No.</i>
Shell 158	09/14/2008	2008-11354	394962
Shell 159	09/14/2008	2008-11355	394963
Shell 160	09/14/2008	2008-11356	394964
Shell 161	09/14/2008	2008-11357	394965
Shell 162	09/14/2008	2008-11358	394966
Shell 163	09/14/2008	2008-11359	394967
Shell 164	09/14/2008	2008-11360	394968
Shell 165	09/14/2008	2008-11361	394969

I:\FILES\DOCS\AUGU05\251031\DOC\LN0836.DOC

RECEIVED
BLM AZ STATE OFFICE
2011 AUG 18 A 7:57
PHOENIX, ARIZONA

DECONCINI McDONALD YETWIN & LACY

A PROFESSIONAL CORPORATION
ATTORNEYS AT LAW

ROBIN E. BARNES, CP
rbarnes@dmyl.com

2525 EAST BROADWAY BOULEVARD • SUITE 200
TUCSON, ARIZONA 85716-5300
(520) 322-5000 • (520) 322-5585 (Fax)
WWW.DECONCINIMCDONALD.COM

August 16, 2011

Via Federal Express

Arizona State Office
Bureau of Land Management
Attention: Public Room
One North Central Avenue, Suite 800
Phoenix, AZ 85004-4427

RE: **Payment of Claim Maintenance Fee; Thirstystone Resources, Inc.**

Ladies and Gentlemen:

Delivered herewith is a check in the amount of \$280.00, as payment of the claim maintenance fees pursuant to the 30 U.S.C. § 28f(a), as adjusted by 30 U.S.C. § 28j(c) and implemented by notice in 74 *Federal Register* 30959-62 (June 29, 2009), for the assessment year beginning September 1, 2011, on behalf of Thirstystone Resources, Inc. A copy of the Certification of Payment of Maintenance Fee in Lieu of Affidavit of Annual Assessment Work to be recorded with the Navajo County Recorder's Office is also enclosed herewith.

Please return a date-stamped copy of this letter and the affidavits along with the receipt for payment to this office. Thank you for your assistance and please feel free to contact me or John Lacy with any questions or concerns.

Sincerely,



Robin E. Barnes, CP
Certified Paralegal

RECEIVED
BLM AZ STATE OFFICE
2011 AUG 18 A 7:57
PHOENIX, ARIZONA

reb

Enc.

c. w/out enc. Laurie Leahy
Carl White

I:\FILES\DOCS\DESE06\960505\LTR\LO3492.DOC

After recording, please return to:

John C. Lacy
DeConcini McDonald Yetwin & Lacy, P.C.
2525 E. Broadway Blvd., #200
Tucson, AZ 85716

PHOENIX, ARIZONA

2011 AUG 18 A 7:57

RECEIVED
BLM AZ STATE OFFICE

STATE OF TEXAS)
) ss:
County of Cook)

CERTIFICATION OF PAYMENT OF MAINTENANCE FEE
IN LIEU OF AFFIDAVIT OF ANNUAL ASSESSMENT WORK

Laurie Leahy, being first duly sworn, deposes and says that:

1. She is an agent for Thirstystone Resources, Inc., the owner of the following described unpatented placer mining claims situated in Navajo County, Arizona (the "Claims"), the location notices of which are of record in said county, and in the records of the Arizona State Office of the Bureau of Land Management under the file numbers indicated as follows:

Name of Claim	Cty Recds Document No.	BLM Serial A MC No.
NIZ #3	1998-6151	350123 ✓
THT #1	1999-11101	352178 ✓


The NIZ #3 claim is situated in the Southwest Quarter of Section 22, Township 12 North, Range 20 East and the THT #1 claim is situated in the Northwest Quarter of Section 28, Township 12 North, Range 20 East, all in the Gila and Salt River Meridian.

2. Pursuant to the 30 U.S.C. § 28f(a), as adjusted by 30 U.S.C. § 28j(c) and implemented by notice in 74 *Federal Register* 30959-62 (June 29, 2009), the owner has paid a maintenance fee of \$140 per claim for the assessment year beginning September 1, 2011. This Certificate is in lieu of an affidavit of performance of annual assessment work or notice of intent to hold.


3. The name and address of the owner of Claims for which this Certificate is prepared are Thirstystone Resources, Inc., c/o RAF Industries, Inc., One Pitcairn Place, 165 Township Line Road, Suite 2100, Jenkintown, PA 19046.

4. The Claims are held and claimed by the owner for the valuable mineral contained therein.

DATED this 9th day of August, 2011.


Laurie Leahy

Sworn and subscribed before me this 9th day of August, 2011, by Laurie Leahy,
Agent for Thirstystone Resources, Inc.


Notary Public

I:\FILES\DOCS\DESE06\960505\DOCLN1233.DOC



RECEIVED
BLM AZ STATE OFFICE
2011 AUG 18 A 7:57
PHOENIX, ARIZONA

DECONCINI MCDONALD YETWIN & LACY

A PROFESSIONAL CORPORATION
ATTORNEYS AT LAW

ROBIN E. BARNES, CP
rbarnes@dmyl.com

2525 EAST BROADWAY BOULEVARD • SUITE 200
TUCSON, ARIZONA 85716-5300
(520) 322-5000 • (520) 322-5585 (Fax)
WWW.DECONCINIMCDONALD.COM

August 15, 2011

Via Federal Express

Arizona State Office
Bureau of Land Management
Attention: Public Room
One North Central Avenue, Suite 800
Phoenix, AZ 85004-4427

RE: **Payment of Claim Maintenance Fee; Redstone Resources Corporation**

Ladies and Gentlemen:

Delivered herewith is a check in the amount of \$22,960.00 as payment of the claim maintenance fees pursuant to 30 U.S.C. § 28f(a), as adjusted by 30 U.S.C. § 28j(c) and implemented by notice in 74 *Federal Register* 30959-62 (June 29, 2009), for the assessment year beginning September 1, 2011, on behalf of Redstone Resources Corporation. A copy of the Certification of Payment of Maintenance Fee in Lieu of Affidavit of Annual Assessment Work to be recorded with the Yavapai Recorder's Office is also enclosed herewith.

Please return a date-stamped copy of this letter and the affidavit along with the receipt for payment to this office. Thank you for your assistance and please feel free to contact me or John Lacy with any questions or concerns

Sincerely,



Robin E. Barnes, CP
Certified Paralegal

reb

Enc.
c. w/out enc. Gary Davis (via email)

I:\FILES\DOCS\REDS01\291366\LTR\LO3578.DOC

RECEIVED
BLM AZ STATE OFFICE
2011 AUG 18 A 7:57
PHOENIX, ARIZONA

After recording, please return to:

Robin E. Barnes
DeConcini McDonald Yetwin & Lacy, P.C.
2525 E. Broadway Blvd., #200
Tucson, AZ 85716

RECEIVED
BLM AZ STATE OFFICE
2011 AUG 18 A 7:57
PHOENIX, ARIZONA

STATE OF ARIZONA)
) ss:
County of Pima)

CERTIFICATION OF PAYMENT OF MAINTENANCE FEE
IN LIEU OF AFFIDAVIT OF ANNUAL ASSESSMENT WORK

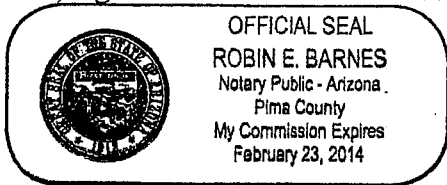
Marian C. LaLonde, being first duly sworn, deposes and says that:

1. She is an agent for Redstone Resources Corporation, a Nevada corporation, owner of the unpatented lode mining claims and millsites situated in Yavapai County, Arizona (the "Claims"), the location notices of which are of record in said county, and in the records of the Arizona State Office of the Bureau of Land Management under the file numbers indicated in the attached Exhibit A.
2. Pursuant to the 30 U.S.C. § 28f(a), as adjusted by 30 U.S.C. § 28j(c) and implemented by notice in 74 *Federal Register* 30959-62 (June 29, 2009), the owner has paid a maintenance fee of \$140 per claim for the assessment year beginning September 1, 2011. This Certificate is in lieu of an affidavit of performance of annual assessment work or notice of intent to hold.
3. The name and address of the owner of Claims for which this Certificate is prepared are Redstone Resources Corporation, 10920 W. Alameda Ave., Ste. 207, Lakewood CO 80226. THIS IS NOT A CHANGE OF ADDRESS
4. The Claims are held and claimed by the owner for the valuable mineral contained therein and the millsites for uses related to the mining claims.

DATED this 16th day of August, 2011.

Marian C. LaLonde
Marian C. LaLonde

Sworn and subscribe to before me this 16th day of August, 2011, by Marian C. LaLonde, Agent for Redstone Resources Corporation.



Robin E. Barnes
Notary Public

EXHIBIT A

The following unpatented lode mining claims situated in the Walnut Grove Mining District, Yavapai County, Arizona, the location notices of which are of record in the office of the Recorder of Yavapai County, Arizona and the Arizona State office of the Bureau of Land Management as follows:

Name of Claim	Book of Official Records	Page Number	A MC Number	Location Date
Mistake Fraction No. 1	761	114	75989	6-21-1972
Mistake Fraction No. 2	761	115	75990	6-20-1972
Mistake No. 1	761	116	75991	6-20-1972
Mistake No. 2	761	117	75992	6-20-1972
Mistake No. 3	761	118	75993	6-20-1972
Mistake No. 4	761	119	75994	6-20-1972
Mistake No. 5	761	120	75995	6-20-1972
Mistake No. 6	761	121	75996	6-21-1972
Mistake No. 7	761	122	75997	6-21-1972
Mistake No. 8	761	123	75998	6-21-1972
Mistake No. 9	761	124	<u>75999</u> ✓	6-21-1972
Mistake No. 10	761	125	76000	6-21-1972
Mistake No. 11	761	126	76001	6-21-1972
Mistake No. 12	761	127	76002	6-21-1972
Mistake No. 13	761	128	76003	6-21-1972
Mistake No. 14	761	129	76004	6-21-1972
Mistake No. 15	761	130	76005	6-21-1972
Mistake No. 16	761	131	76006	6-21-1972
Mistake No. 17	761	132	76007	6-21-1972
Mistake No. 18	761	133	76008	6-21-1972
The Last Mistake	761	134	<u>76009</u> ✓	6-21-1972
Lois No. 1	464	551	75979	9-01-1967
Lois No. 2	464	552	75980	9-01-1967
Lois No. 3	464	553	75981	9-01-1967
Lois No. 4	464	554	75982	9-01-1967
Lois No. 5	464	555	75983	9-01-1967
Lois No. 6	464	556	75984	9-01-1967
Lois No. 17	464	557	75985	9-01-1967
Lois No. 18	464	558	75986	9-01-1967
Lois No. 19	464	559	75987	9-01-1967
Lois No. 20	464	560	<u>75988</u> ✓	9-01-1967
Zonia No. 2	1358	591-592	124258	1-30-1981
Zonia No. 5	1358	593-594	124259	1-30-1981
Zonia No. 6	1358	595-596	124260	1-30-1981
Zonia No. 7	1358	597-598	124261	1-30-1981
Zonia No. 8	1358	599-600	124262	1-30-1981
Zonia No. 9	1358	601-602	124263	1-30-1981
Zonia No. 10	1358	603-604	124264	1-30-1981

RECEIVED
FEBRUARY 1972
YAVAPAI COUNTY, ARIZONA

Name of Claim	Book of Official Records	Page Number	A MC Number	Location Date
Zonia No. 11	1358	605-606	124265	1-30-1981
Zonia No. 14	1358	607-608	124266	1-30-1981
Zonia No. 15	1358	609-610	124267	1-30-1981
Zonia No. 16	1358	611-612	124268	1-30-1981
Zonia No. 17	1358	613-614	124269	1-30-1981
Zonia No. 18	1358	615-616	124270	1-30-1981
Zonia No. 19	1358	617-618	124271	1-30-1981
Zonia No. 20	1358	619-620	124272	1-30-1981
Zonia No. 21	1358	621-622	124273	1-30-1981
Zonia No. 22	1358	623-624	124274	1-30-1981
Zonia No. 23	1358	625-626	124275	1-30-1981
Zonia No. 24	1358	627-628	124276 ✓	1-30-1981
Copper King No. 1	4765	431	402403	9-01-2010
Copper King No. 2	4765	433	402404	9-01-2010
Copper King No. 3	4765	432	402405 ✓	9-01-2010
Copper King No. 4	1358	639-640	124282	1-30-1981
Scott No. 1	1358	641-642	124283	1-30-1981
Scott No. 2	1358	643-644	124284	1-30-1981
Copper Bar No. 2	1358	645-646	124285 ✓	1-30-1981
Triad No. 1	3739	235	353382	2-16-2000
Triad No. 2	3739	234	353383	2-16-2000
Triad No. 3	3739	233	353384 ✓	2-16-2000
Copper Crown No. 1	147	155	76047	9-19-1938
Copper Crown No. 2	147	156	76048	9-19-1938
Copper Crown No. 3	147	157	76049	9-19-1938
Copper Crown No. 4	151	331	76050	7-02-1942
Copper Crown No. 5	151	332	76051	7-02-1942
Copper Crown No. 6	151	333	76052	7-02-1942
Copper Crown No. 7	151	334	76053	7-02-1942
Copper Crown No. 8	151	335	76054	7-02-1942
Gold Crown	159	400	76046	12-3-1951
Copper Crown No. 9	55	111	76055	6-01-1955
Copper Crown No. 10	7	186	76056	7-14-1952
Copper Crown No. 12	55	112	76057	6-01-1955
Copper Crown 13	560	929	76058	7-23-1969
Copper Crown No. 14	63	204	76059	11-04-1955
Copper Crown No. 15	64	179	76060	12-12-1955
Copper Crown No. 16	64	180	76061	12-12-1955
Copper Crown No. 17	64	181	76062	12-12-1955
Copper Crown No. 18	68	385	76063	2-07-1956
Copper Crown No. 19	68	386	76064	2-07-1956
Copper Crown No. 20	68	387	76065	2-07-1956
Copper Crown No. 21	68	388	76066	2-07-1956
Copper Crown No. 22	68	389	76067 ✓	2-07-1956

RECEIVED
 BIRMINGHAM STATE OFFICE
 PHOENIX, ARIZONA
 AUG 18 1981

Name of Claim	Book of Official Records	Page Number	A MC Number	Location Date
Copper Crown No. 23	68	390	76068	2-07-1956
Copper Crown No. 24	68	391	76069	2-07-1956
Copper Crown No. 25	68	392	76070	2-07-1956
Copper Crown No. 26	68	393	76071	2-07-1956
Copper Crown No. 27	83	74	76072	8-11-1956
Copper Crown No. 28	73	402	76073	3-07-1956
Copper Crown No. 29	73	403	76074	3-07-1956
Copper Crown No. 30	73	404	76075	3-07-1956
Copper Crown No. 31	73	405	76076	3-07-1956
Copper Crown No. 32	83	75	76077	8-11-1956
Copper Crown No. 33	112	374	76078	9-01-1957
Copper Crown No. 34	112	375	76079	9-01-1957
Copper Crown No. 35	112	376	76080	9-01-1957
Copper Crown No. 36	560	930	76081	7-20-1969
Copper Crown No. 37	560	931	76082	7-20-1969
Copper Crown No. 38	560	932	76083	7-21-1969
Copper Crown No. 39	560	933	76084	7-21-1969
Copper Crown No. 40	560	934	76085	7-20-1969
Copper Crown No. 41	560	935	76086	7-21-1969
Copper Crown No. 42	560	936	76087	7-22-1969
Copper Crown No. 43	560	937	76088	7-22-1969
Copper Crown No. 44	560	938	76089	7-22-1969
Copper Crown No. 45	560	939	76090	7-22-1969
Copper Crown No. 46	560	940	76091	7-22-1969
Copper Crown No. 47	560	941	76092	7-23-1969
Copper Crown No. 48	560	942	76093	7-23-1969
Copper Crown No. 49	560	943	76094	7-23-1969
Copper Crown No. 50	560	944	76095	7-23-1969
Copper Crown No. 51	560	945	76096 ✓	7-23-1969
Amended	706	403		
Copper Crown # 52	4551	245	<u>386616</u> ✓	9-01-2007
Copper Crown No. 53	1484	185	<u>188442</u> ✓	9-08-1982
N-30	3798	672	354858	10-04-2000
N-31	3798	671	354859	10-04-2000
N-32	3798	670	354860	10-05-2000
N-34	3798	669	354861	10-04-2000
N-35	3798	668	354862	10-04-2000
N-36	3798	667	354863	10-05-2000
N-37	3798	666	354864	10-05-2000
N-38	3798	665	354865	11-06-2000
N-39	3798	664	354866	11-06-2000
N-40	3798	663	354867 ✓	11-06-2000

RECEIVED
 PHOENIX, ARIZONA

Name of Claim	Book Official Records	of Page Number	A MC Number	Location Date
Redstone Fraction No. 2	4724	172	399303	2-17-2010
Redstone Fraction No. 3	4724	173	399304 ✓	2-17-2010
Zonia Millsite No. 1	4774	20	403038	9-01-2010
Zonia Millsite No. 7	4774	21	403039	9-01-2010
Zonia Millsite No. 8	4774	22	403040	9-01-2010
Zonia Millsite No. 9	4774	23	403041	9-01-2010
Zonia Millsite No. 10	4774	24	403042	9-01-2010
Zonia Millsite No. 11	4774	25	403043	9-01-2010
Zonia Millsite No. 17	4774	26	403044	9-01-2010
Zonia Millsite No. 18	4774	27	403045	9-01-2010
Zonia Millsite No. 19	4774	28	403046	9-01-2010
Zonia Millsite No. 20	4774	29	403047	9-01-2010
Zonia Millsite No. 33	4774	30	403048	9-01-2010
Zonia Millsite No. 34	4774	31	403049	9-01-2010
Zonia Millsite No. 35	4774	32	403050	9-01-2010
Zonia Millsite No. 36	4774	33	403051	9-01-2010
Zonia Millsite No. 40	4774	34	403052	9-01-2010
Zonia Millsite No. 41	4774	35	403053	9-01-2010
Zonia Millsite No. 42	4774	36	403054	9-01-2010
Zonia Millsite No. 44	4774	37	403055	9-01-2010
Zonia Millsite No. 45	4774	38	403056	9-01-2010
Zonia Millsite No. 57	4774	39	403057 ✓	9-01-2010
Redstone #1	4795	339	405085	11-19-2010
Redstone #2	4795	340	405086	11-19-2010
Redstone #3	4795	341	405087	11-19-2010
Redstone #4	4795	342	405088	11-19-2010
Redstone #5	4795	343	405089	11-19-2010
Redstone #6	4795	344	405090	11-19-2010
Redstone #7	4795	345	405091	11-19-2010
Redstone #8	4795	346	405092	11-19-2010
Redstone #9	4795	347	405093	11-19-2010
Redstone #10	4795	348	405094	11-19-2010
Redstone #11	4795	349	405095	11-19-2010
Redstone #12	4795	350	405096	11-19-2010
Redstone #13	4795	351	405097	11-19-2010
Redstone #14	4795	352	405098	11-19-2010
Redstone #15	4795	353	405099	12-02-2010
Redstone #16	4795	354	405100	12-02-2010
Redstone #17	4795	355	405101	12-02-2010
Redstone #18	4795	356	405102	12-02-2010
Redstone #19	4795	357	405103 ✓	12-02-2010

PHOENIX, ARIZONA

From: (520) 322-5000
Laurie Andersen
DeConcini Law Firm
2525 East Broadway
Suite 200
Tucson, AZ 85716

Origin ID: TUSA



J11201104290225

Ship Date: 16AUG11
ActWgt: 1.0 LB
CAD: 5333594/INET3180

Delivery Address Bar Code




SHIP TO: (520) 322-5000
Arizona State Office
Bureau of Land Management
One North Central Ave., #800
Attn: Public Room
Phoenix, AZ 85004

BILL SENDER

Ref # #123123/REB
Invoice #
PO #
Dept #


WED - 17 AUG A1
PRIORITY OVERNIGHT

TRK# 7950 8758 2244
0201



XH ZSYA

85004
AZ-US
PHX



50FG1EEE7/F5F4

After printing, the label:

- 1. Use the label for only one page of a multi-page print job.
- 2. Post the printed page using the heavy adhesive.
- 3. Place the label on a clean, flat surface. Do not touch the printed area of the label until you are ready to use it.

Warning: Use only the printed original label for shipping. Using a photocopy of this label for shipping purposes is fraudulent and could result in additional filing charges, along with the cancellation of your FedEx account number.
Use of this system constitutes your agreement to the service conditions in the current FedEx Service Guide, available on fedex.com. FedEx will not be responsible for any claim in excess of \$100 per package, whether the result of loss, damage, delay, non-delivery, misdelivery, or misinformation, unless you declare a higher value, pay an additional charge, document your actual loss and file a timely claim. Limitations found in the current FedEx Service Guide apply. Your right to recover from FedEx for any loss, including intrinsic value of the package, loss of sales, income interest, profit, attorney's fees, costs, and other forms of damage whether direct, incidental, consequential, or special is limited to the greater of \$100 or the authorized declared value. Recovery cannot exceed actual documented loss. Maximum for items of extraordinary value is \$500, e.g. jewelry, precious metals, negotiable instruments and other items listed in our Service Guide. Written claims must be filed within strict time limits, see current FedEx Service Guide.

Align top of FedEx Express Shipping Label here.

FedEx Ship Manager - Print Your Label(s)

Page 1 of 1

From: (520) 322-5000
Laurie Andersen
DeConcini Law Firm
2525 East Broadway
Suite 200
Tucson, AZ 85716

Origin ID: TUSA



J11201104250225

Ship Date: 16AUG11
ActWgt: 1.0 LB
CAD: 5333594/MNET3180

Delivery Address Bar Code



Ref # #123123/REB
Invoice #
PO #
Dept #


SHIP TO: (520) 322-5000

BILL SENDER

Arizona State Office
Bureau of Land Management
One North Central Ave., #800
Attn: Public Room
Phoenix, AZ 85004


WED - 17 AUG A1
PRIORITY OVERNIGHT

TRK# 7950 8758 2244
0201



XH ZSYA

85004
AZ-US
PHX



5DFG1VEE7/P5F4

Press here to seal.

Press here to seal.

Press here to seal.

Sender: Please seal before shipping.

BP/K1345-0610

RT
275 2 B
2244
08.17

For FedEx Express® Shipments: Only

Align bottom of Peel and Stick Airbill or Pouch here.

United States Department of the Interior
Bureau of Land Management
 LANDS/RECREATION & PLANNING
 ONE N CENTRAL AVE
 PHOENIX, AZ 85004 -2203
 Phone: 602-417-9200

Receipt

No: 2408397

Transaction #: 2483693
Date of Transaction: 08/18/2011
CUSTOMER:
DECONCINI MCDONALD YETWIN & LACY 2525 E BROADWAY BLVD STE 200 TUCSON, AZ 85716-5300 US

LINE #	QTY	DESCRIPTION	REMARKS	UNIT PRICE	TOTAL
1	1.00	LOCATABLE MINERALS / MINING CLAIMS-NOT NEW-UNADJUD, ONE AUTH NO. ONLY / MINING CLAIM MONEY RECEIVED CASES: AMC373528/\$125440.00	MAINT-896	- n/a -	125440.00
TOTAL:					\$125,440.00

PAYMENT INFORMATION					
1	AMOUNT:	140.00	POSTMARKED:	N/A	
	TYPE:	CHECK	RECEIVED:	08/18/2011	
	CHECK NO:	044219			
	NAME:	DECONCINI MCDONALD YETWIN & LACY PC 2525 EAST BROADWAY STE 200 TUCSON AZ 85716 US			
2	AMOUNT:	23240.00	POSTMARKED:	08/16/2011	
	TYPE:	CHECK	RECEIVED:	08/18/2011	
	CHECK NO:	000002620			
	NAME:	ARIZONA MINERALS INC 4500 CHERRY CRK SO DR STE 1040 DENVER CO 80246 US			
3	AMOUNT:	69160.00	POSTMARKED:	08/16/2011	
	TYPE:	CHECK	RECEIVED:	08/18/2011	
	CHECK NO:	00025878			
	NAME:	CARLOTA COPPER COMPANY PO BOX 1009 MIAMI AZ 85539 US			
4	AMOUNT:	22960.00	POSTMARKED:	08/16/2011	
	TYPE:	CHECK	RECEIVED:	08/18/2011	

	CHECK NO:	044266		
	NAME:	DECONCINI MCDONALD YETWIN & LACY PC 2525 E BROADWAY STE 200 TUCSON AZ 85716 US		
5	AMOUNT:	280.00	POSTMARKED:	08/16/2011
	TYPE:	CHECK	RECEIVED:	08/18/2011
	CHECK NO:	10855		
	NAME:	HAWKS, HOWARD L 11398 PACIFIC STREET OMAHA NE 68154 US		
6	AMOUNT:	4480.00	POSTMARKED:	08/16/2011
	TYPE:	CHECK	RECEIVED:	08/18/2011
	CHECK NO:	1187		
	NAME:	CDO RANCHING & DEVELOPMENT LP PO BOX 689 85623 US		
7	AMOUNT:	4760.00	POSTMARKED:	08/16/2011
	TYPE:	CHECK	RECEIVED:	08/18/2011
	CHECK NO:	2164		
	NAME:	RANCHO SECO LLC HC 65 BOX 6335 AMADO AZ 85645 US		
8	AMOUNT:	140.00	POSTMARKED:	08/16/2011
	TYPE:	CHECK	RECEIVED:	08/18/2011
	CHECK NO:	4301		
	NAME:	WILLIAMS, WENDY L 1580 PENDLETON DR RIO RICO AZ 85648 US		
9	AMOUNT:	280.00	POSTMARKED:	08/16/2011
	TYPE:	CHECK	RECEIVED:	08/18/2011
	CHECK NO:	58014		
	NAME:	THIRSTYSTONE RESOURCES INC PO BOX 1638 GAINESVILLE TX 76241 US		

REMARKS

This receipt was generated by the automated BLM Collections and Billing System and is a paper representation of a portion of the official electronic record contained therein.

Receipt: 2203069

AMC 298647

52072

279919

320760

324206

325818

327251

27738

97634

39932

327251

342296

556448

367050

349780

350334

SEP 19 2010

DECONCINI McDONALD YETWIN & LACY

A PROFESSIONAL CORPORATION
ATTORNEYS AT LAW

2525 EAST BROADWAY BOULEVARD • SUITE 200 • TUCSON, ARIZONA 85716-5300
(520) 322-5000 • (520) 322-5585 (Fax)

EVO DECONCINI (1901-1986)

DENISE M. BAINTON
JOHN C. E. BARRETT
JEANNETTE L. BICKNER
ALICE W. CALLISON
MICHAEL A. CORDIER
BARRY M. COREY
DENNIS DECONCINI
ANDREW Y. ERWIN
SHELTON L. FREEMAN
HEATHER K. GAINES
PETER B. GOLDMAN
NATHAN B. HANNAH
IVA S. HIRSCH
LAWRENCE D. HIRSCH
JAMES A. JUTRY
KRISTEN B. KLOTZ
JOHN C. LACY

MARIAN C. LALONDE
MARK D. LAMMERS
LISA SCHRINER LEWIS
MATTHEW J. MANSFIELD
NANCY J. MARCH
JOHN R. McDONALD
JARED G. PARKER
ALYCE L. PENNINGTON
JOHN C. RICHARDSON
IRA M. SCHWARTZ
LISA ANNE SMITH
SPENCER A. SMITH
SESALY O. STAMPS
GARY F. Uрман
MICHAEL R. Uрман
RICHARD M. YETWIN

BARRON & POLK, P.L.L.C. - OF COUNSEL
JOHN H. BARRON, III
JAY M. POLK

BARRETT L. KIME - OF COUNSEL
SARA J. VANCE - OF COUNSEL

August 25, 2010

7310 N. 16TH STREET, SUITE 330
PHOENIX, ARIZONA 85020
(602) 282-0500
FAX: (602) 282-0520

19 WEST BIRCH AVENUE
FLACSTAFF, ARIZONA 86001
(928) 214-0466
FAX: (928) 214-6212

6909 E. MAIN ST.
SCOTTSDALE, ARIZONA 85251
(480) 398-3100
FAX: (480) 398-3101

1680 DUKE STREET THIRD FLOOR
ALEXANDRIA, VA 22314
(703) 838-6200
FAX: (202) 315-3600

www.deconcinimcdonald.com

PLEASE REPLY TO TUCSON
rbarnes@dm.com

RECEIVED
BLM AZ STATE OFFICE
AUG 27 A 7 56
PHOENIX, ARIZONA

Via Federal Express

Arizona State Office
Bureau of Land Management
Attention: Public Room
One North Central Avenue, Suite 800
Phoenix, AZ 85004-4427

RE: **Payment of Claim Maintenance Fee; Carlota Copper Company**

Ladies and Gentlemen:

Delivered herewith is a check in the amount of \$69,160, as payment of the claim maintenance fees pursuant to the 30 U.S.C. § 28f(a), as adjusted by 30 U.S.C. § 28j(c) and implemented by notice in 74 *Federal Register* 30959-62 (June 29, 2009), for the assessment year beginning September 1, 2010, on behalf of Carlota Copper Company. A copy of the Certification of Payment of Maintenance Fee in Lieu of Affidavit of Annual Assessment Work to be recorded with the Pinal and Gila County Recorder's Offices is also enclosed herewith.

Please return a date-stamped copy of this letter and the affidavit along with the receipt for payment to this office. Thank you for your assistance and please feel free to contact me or John Lacy with any questions or concerns.

ENTERED INTO COMPUTER

Sincerely,

Robin E. Barnes, CP
Certified Paralegal

rb
I:\FILES\DOCS\CARL10\260626\LTR\KG4558.DOC

ENTERED INTO COMPUTER SEP 1 9 2010

NO. OF CLAIMS 2414
AMOUNT 69160
RECEIPT NO. 203064
INIT. SPJ
** BLM-ASO **

STATE OF ARIZONA)
) ss:
County of Pima)

RECEIVED
BLM AZ STATE OFFICE
2010 AUG 27 A 7:57
PHOENIX, ARIZONA

**CERTIFICATION OF PAYMENT OF MAINTENANCE FEE
IN LIEU OF AFFIDAVIT OF ANNUAL ASSESSMENT WORK**

Marian C. LaLonde, being first duly sworn, deposes and says that:

1. She is an agent for Carlota Copper Company, the owner of the unpatented lode mining claims and millsites situated in Pinal and Gila Counties, Arizona (the "Claims"), the location notices of which are of record in Pinal and Gila Counties, and in the records of the Arizona State Office of the Bureau of Land Management under the file numbers indicated in the attached Exhibit A


2. Pursuant to the 30 U.S.C. § 28f(a), as adjusted by 30 U.S.C. § 28j(c) and implemented by notice in 74 *Federal Register* 30959-62 (June 29, 2009), the owner has paid a maintenance fee of \$140 per claim for the assessment year beginning September 1, 2010. This Certificate is in lieu of an affidavit of performance of annual assessment work or notice of intent to hold.

3. The names and address of the owners of the Claims for which this Certificate is prepared are Carlota Copper Company, 1306 Live Oak Street, P.O. Box 1009, Miami, Arizona 85539.


THIS IS NOT A CHANGE OF ADDRESS

4. The mining claims within the Claims described herein are held and claimed by the owner for the valuable minerals contained therein and the millsites for uses related to the mining claims.

DATED this 24th day of August, 2010.


Marian C. LaLonde

Sworn and subscribed before me this 24th day of August, 2010, by Marian C. LaLonde.


Notary Public

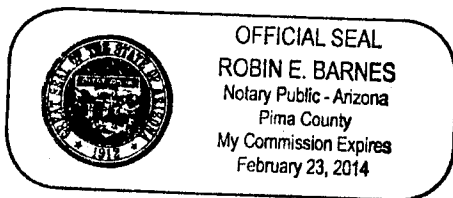


EXHIBIT A

The following unpatented mining claims and millsites are situated in the Pioneer and Globe Mining Districts, Gila and Pinal Counties, Arizona, the names of which and the place of record of the location notices thereof in the official records of the respective counties and the Arizona State Office of the Bureau of Land Management, are as follows:

GROUP III: (Unpatented mining claims situated in Sections 25, 26, 35 and 36 Township North, Range 13 East, G&SR Mer.)

<u>Claim Name</u>	<u>Date Located</u>	<u>Date Recorded</u>	<u>County Records Docket Page</u>	<u>Date Filed BLM</u>	<u>BLM A MC No.</u>
Gila County:					
Grizzly #1	7/18/89	7/24/89	774 120	9/1/89	298647
Amended		11/22/89	785 119	12/13/89	
Grizzly #2	7/18/89	7/24/89	774 123	9/1/89	298648
Amended		11/22/89	785 119	12/13/89	
Grizzly #3	7/18/89	7/24/89	774 126	9/1/89	298649
Amended		11/22/89	785 119	12/13/89	
Grizzly #4	7/18/89	7/24/89	774 129	9/1/89	298650
Amended		11/22/89	785 119	12/13/89	
Pinal County:					
		8/22/89	1625 631	9/1/89	
		11/22/89	1642 209	12/13/89	
Gila County:					
Grizzly #5	7/18/89	7/24/89	774 132	9/1/89	298651
Amended		11/22/89	785 119	12/13/89	
Pinal County:					
		8/22/89	1625 634	9/1/89	
		11/22/89	1642 209	12/13/89	
Gila County:					
Grizzly #6	7/18/89	7/24/89	774 135	9/1/89	298652
Amended		11/22/89	785 119	12/13/89	
Grizzly #7	7/18/89	7/24/89	774 138	9/1/89	298653
Amended		11/22/89	785 119	12/13/89	
Grizzly #8	7/18/89	7/24/89	774 141	9/1/89	298654
Amended		11/22/89	785 119	12/13/89	
Grizzly #9	7/18/89	7/24/89	774 144	9/1/89	298655
Amended		11/22/89	785 119	12/13/89	
Grizzly #10	7/18/89	7/24/89	774 147	9/1/89	298656
Amended		11/22/89	785 119	12/13/89	
Grizzly #11	7/18/89	7/24/89	774 150	9/1/89	298657
Amended		11/22/89	785 119	12/13/89	
Grizzly #12	7/18/89	7/24/89	774 153	9/1/89	298658
Amended		11/22/89	785 119	12/13/89	

RECEIVED
 BLM STATE OFFICE
 2011 AUG 21 11 17 AM
 PHEMIX, ARIZONA

<u>Claim Name</u>	<u>Date Located</u>	<u>Date Recorded</u>	<u>County Records Docket Page</u>	<u>Date Filed BLM</u>	<u>BLM A MC No.</u>
	7/18/89	8/22/89	Pinal County: 1625 637	9/1/89	
		11/22/89	1642 209	12/13/89	
Grizzly #13 Amended	7/18/89	7/24/89	Gila County: 774 156	9/1/89	298659
		11/22/89	785 119	12/13/89	
Grizzly #14 Amended	7/18/89	7/24/89	774 159	9/1/89	298660
		11/22/89	785 119	12/13/89	

GROUP IV: (Unpatented mining claims situated in Sections 26, 27, 34, 35 and 36, Township 1 North, Range 13 East; G&SR Mer.)

<u>Claim Name</u>	<u>Loc. Date</u>	<u>County</u>	<u>Original Recordation Book Page</u>	<u>Amended Recordation Book Page</u>	<u>BLM A MC Serial #</u>
Tip Top	3/2/29	Pinal	45 142	648 830	52265
Tip Top #1	8/1/30	Pinal	46 275		52266 ✓
Tip Top 2	3/2/29	Pinal	45 144	648 831	52267 ✓
Tip Top 3	3/10/29	Pinal	45 145	648 832	52268 ✓
Tip Top #4	8/1/30	Pinal	46 301		52269 ✓
Eder #10	4/21/69	Pinal	569 819		52270 ✓
Eder #11	4/21/69	Pinal	569 820		52271 ✓
Eder #12	4/21/69	Pinal	569 821		52272 ✓
Eder 14	9/27/71	Pinal	645 51		52274 73
		Gila	308 309		
Eder 15	9/27/71	Pinal	645 52		52275
		Gila	308 310		
Eder 16	9/27/71	Pinal	645 53	721 95	52276
		Gila	308 311	348 10	
Eder 17	9/27/71	Pinal	645 54	721 96	52277
		Gila	308 312	348 9	
Eder 18	9/27/71	Pinal	710 228		52278
		Gila	308 313		
Eder 19	9/27/71	Pinal	710 229	721 715	52279
		Gila	308 314	348 275	
Eder 22	9/27/71	Pinal	645 56		52280
		Gila	308 317		
Eder #23	1/4/73	Pinal	691 416		52281
Eder 27	9/1/73	Pinal	720 440		52282
Eder 34	6/14/73	Pinal	710 926		52285
Eder 35	6/10/73	Pinal	710 927		52286 83
Exhibit A			2		

RECEIVED
 BLM ARIZONA
 PHOENIX ARIZONA
 AUG 27 2010

Claim Name	Loc. Date	County	Original Recordation		Amended Recordation		BLM A MC Serial #
			Book	Page	Book	Page	
Eder 36	6/14/73	Pinal	710	928			52287
Eder 39	6/13/73	Pinal	710	931			52289
Eder 40	6/14/73	Pinal	710	932			52290
Eder 43	6/13/73	Pinal	710	935			52292
Eder 44	6/14/73	Pinal	710	936			52293
Eder 45	6/13/73	Pinal	710	937			52294
Eder 46	6/13/73	Pinal	710	938			52295
Eder 47	6/13/73	Pinal	710	939			52296
Eder 48	6/13/73	Pinal	710	940	721	97	52297
Eder 49	6/12/73	Pinal	710	941			52298
Eder 50	6/12/73	Pinal	710	942			52299
Eder 51	6/12/73	Pinal	710	943			52300
Eder 52	6/12/73	Pinal	710	944			52301
Eder 53	6/12/73	Pinal	710	945			52302
Eder 54	6/13/73	Pinal	710	946			52303
		Gila	341	802			
Eder 55	6/13/73	Pinal	710	947			52304
		Gila	341	803			
Eder 56	6/13/73	Pinal	710	948			52305
		Gila	341	804			
Eder 57	6/12/73	Pinal	710	949	721	98	52306
		Gila	341	805	348	8	
Eder 59	6/14/73	Pinal	710	951			52307
		Gila	341	807			
Eder 62	9/7/73	Pinal	721	716			52308
Eder 63	9/7/73	Pinal	721	717			52309
		Gila	348	276			
Eder 64	9/7/73	Pinal	721	718			52310
		Gila	348	277			
Eder 65	9/7/73	Pinal	721	719			52311
		Gila	348	278			
Eder 66	9/7/73	Pinal	721	720			52312
		Gila	348	279			
Eder 67	9/7/73	Pinal	721	721			52313
		Gila	348	280			
Eder 68	9/7/73	Pinal	721	722			52314
		Gila	348	281			
Eder 69	9/7/73	Pinal	721	723			52315
		Gila	348	282			
Eder 70	9/24/73	Gila	348	283			52316
Eder 71	11/24/87	Gila	726	416			279919
Eder 72	11/24/87	Gila	726	419			279920
Exhibit A			3				

RECEIVED
 BLM AZ STATE OFFICE
 2010 APR 27 4:18 PM
 PHOENIX, ARIZONA

54
 52287
 52289
 52290
 52292
 52293
 52294
 52295
 52296
 52297
 52298
 52299
 52300
 52301
 52302
 52303

46
 41

63

<u>Claim Name</u>	<u>Loc. Date</u>	<u>County</u>	<u>Original Recordation</u>		<u>Amended Recordation</u>		<u>BLM A MC Serial #</u>
			<u>Book</u>	<u>Page</u>	<u>Book</u>	<u>Page</u>	
Eder 73	11/24/87	Gila	726	422			279921
		Pinal	1497	441			
Eder 74	11/24/87	Pinal	1497	443			279922
Eder 75	11/24/87	Pinal	1497	445			279923
Eder 76	11/24/87	Pinal	1497	447			279924
Ghost 16	12/29/66	Pinal	497	450			52317
Ghost 27	3/10/64	Pinal	387	137			52318
Ghost 28	5/18/64	Pinal	387	138			52319
Ghost 29	3/10/64	Pinal	387	139			52320
Ghost 30	5/18/64	Pinal	387	140			52321
Ghost 31	3/10/64	Pinal	387	141			52322
Ghost 32	12/29/66	Pinal	497	451			52323
Ghost 38	12/29/66	Pinal	497	452			52326
Ghost 40	12/29/66	Pinal	497	453			52327
Ghost 42	12/29/66	Pinal	497	454			52328
Ghost 48	12/29/66	Pinal	497	455			52329
Ghost 50	12/29/66	Pinal	497	456			52330
Ghost 61	3/12/64	Pinal	387	165			52331
Ghost 62	3/12/64	Pinal	387	166			52332
Ghost 63	3/12/64	Pinal	387	167			52333
Ghost 66	3/12/64	Pinal	387	170			52336
Ghost 90	12/29/66	Pinal	497	457			52337
Ghost 93	3/16/64	Pinal	387	194			52340
Ghost 95	3/16/64	Pinal	387	195			52342
Ghost 97	3/16/64	Pinal	387	196			52344
Ghost 99	3/16/64	Pinal	387	197			52346
Ghost 131	9/23/65	Pinal	429	515			52365
Ghost 132	9/23/65	Pinal	429	516			52366
Ghost 133	9/23/65	Pinal	429	517			52367
Ghost 134	9/23/65	Pinal	429	518			52368
Ghost 135	9/23/65	Pinal	429	519			52369
Ghost 136	9/23/65	Pinal	429	520			52370
Ghost 137	9/23/65	Pinal	429	521			52371
Ghost 140	4/15/64	Pinal	387	209			52372
Ghost 141	4/15/64	Pinal	387	210			52373
Ghost 142	4/15/64	Pinal	387	211			52374
Ghost 143	4/15/64	Pinal	387	212			52375
Ghost 144	4/15/64	Pinal	387	213			52376
Rim Rock #5	8/1/70	Pinal	46	304	721	93	52382
Annex #5	8/1/30	Pinal	46	305	721	92	52383
Cap 130	7/24/30	Pinal	46	311			52386
Exhibit A			4				

RECEIVED
 BLM Z STATE OFFICE
 AUG 27 10 57 AM '70
 PINAL

17987

103

<u>Claim Name</u>	<u>Loc. Date</u>	<u>County</u>	<u>Original Recordation</u>		<u>Amended Recordation</u>		<u>BLM A MC Serial #</u>
			<u>Book</u>	<u>Page</u>	<u>Book</u>	<u>Page</u>	
Cap 131	7/25/30	Pinal	46	311			52387 104
"Moon Rise"	2/15/1899	Gila	6	401			52388
Promoter	11/14/29	Gila	44	5	348	7	52389
Stars and Stripes	1/1/02	Gila	7	466	308	307	52390
Providence	7/1/28	Gila	40	444	309	649	52391

GROUP V: (Unpatented mining claims situated in Sections 4, 5, 6, 7, Township 1 South, Range 14 East; Sections 1, 2, 11, 12, Township 1 South, Range 13 East; Section 31, Township 1 North, Range 14 East; and Sections 14, 15, 22, 23, 25, 26, 27, Township 1 North, Range 13 East, G&SR Mer.)

<u>Claim Name</u>	<u>Date Located</u>	<u>Date Recorded</u>	<u>Cty</u>	<u>Cty Record Dkt</u>	<u>Page</u>	<u>Date Filed BLM</u>	<u>BLM A MC Serial No.</u>
Kelly #1	1/26/92	3/12/92	Gila	860	997	4/16/92	320760
Kelly #2	1/26/92	3/12/92	Gila	860	1000	4/16/92	320761
Kelly #3	1/26/92	3/12/92	Gila	861	01	4/16/92	320762
Kelly #4	1/26/92	3/12/92	Gila	861	04	4/16/92	320763
Kelly #5	1/26/92	3/12/92	Gila	861	07	4/16/92	320764
Kelly #6	1/28/92	3/12/92	Gila	861	10	4/16/92	320765
Kelly #7	1/26/92	3/12/92	Gila	861	13	4/16/92	320766
Kelly #8	1/28/92	3/12/92	Gila	861	16	4/16/92	320767
Kelly #9	1/26/92	3/12/92	Gila	861	19	4/16/92	320768
Kelly #10	1/28/92	3/12/92	Gila	861	22	4/16/92	320769
Kelly #11	1/26/92	3/12/92	Gila	861	25	4/16/92	320770
Kelly #12	1/28/92	3/12/92	Gila	861	28	4/16/92	320771
Kelly #13	1/26/92	3/12/92	Gila	861	31	4/16/92	320772
Kelly #14	1/28/92	3/12/92	Gila	861	34	4/16/92	320773
Kelly #15	1/28/92	3/12/92	Gila	861	37	4/16/92	320774
Kelly #16	1/28/92	3/12/92	Gila	861	40	4/16/92	320775
Kelly #17	1/28/92	3/12/92	Gila	861	43	4/16/92	320776
Kelly #18	1/28/92	3/12/92	Gila	861	46	4/16/92	320777
Kelly #19	1/28/92	3/12/92	Gila	861	49	4/16/92	320778
Kelly #20	1/26/92	3/12/92	Gila	861	52	4/16/92	320779
Kelly #21	1/27/92	3/12/92	Gila	861	55	4/16/92	320780
Kelly #22	1/27/92	3/12/92	Gila	861	58	4/16/92	320781
Kelly #23	1/27/92	3/12/92	Gila	861	61	4/16/92	320782
Kelly #24	1/27/92	3/12/92	Gila	861	64	4/16/92	320783
Kelly #25	1/27/92	3/12/92	Gila	861	67	4/16/92	320784
Kelly #26	1/27/92	3/12/92	Gila	861	70	4/16/92	320785
Kelly #27	1/29/92	3/12/92	Gila	861	73	4/16/92	320786

Exhibit A

RECEIVED
BLM AZ STATE OFFICE
5

125

<u>Claim Name</u>	<u>Date Located</u>	<u>Date Recorded</u>	<u>Cty</u>	<u>Cty Record Dkt</u>	<u>Page</u>	<u>Date Filed BLM</u>	<u>BLM A MC Serial No.</u>
Kelly #28	1/29/92	3/12/92	Pinal	1809	641		
			Gila	861	76	4/16/92	320787 136
Kelly #29	1/29/92	3/12/92	Pinal	1809	643		
			Gila	861	79	4/16/92	320788
Kelly #30	1/29/92	3/12/92	Pinal	1809	645		
Kelly #31-A	7/11/92	8/06/92	Gila	861	82	4/16/92	320789
		8/13/92	Gila	877	747	8/27/92	324206
Kelly #32	1/29/92	3/12/92	Pinal	1845	922		
Kelly #33	1/29/92	3/12/92	Gila	861	88	4/16/92	320791
Kelly #34	1/29/92	3/12/92	Pinal	1809	649	4/16/92	320792
			Gila	861	91	4/16/92	320793
Kelly #35	1/29/92	3/12/92	Pinal	1809	651		
Kelly #36	1/29/92	3/12/92	Pinal	1809	653	4/16/92	320794
			Gila	861	94	4/16/92	320795
Kelly #37	1/28/92	3/12/92	Pinal	1809	655		
Kelly #38	1/28/92	3/12/92	Pinal	1809	657	4/16/92	320796
	1/29/92	3/12/92	Gila	861	97	4/16/92	320797
Kelly #39	1/28/92	3/12/92	Pinal	1809	659		
Kelly #40	1/31/92	3/12/92	Pinal	1809	661	4/16/92	320798
Kelly #53	1/30/92	3/12/92	Pinal	1809	663	4/16/92	320799
Kelly #57	1/30/92	3/12/92	Pinal	1809	671	4/16/92	320803
Kelly #58	1/30/92	3/12/92	Pinal	1809	673	4/16/92	320804
Kelly #59	1/30/92	3/12/92	Pinal	1809	675	4/16/92	320805
Kelly #60	1/30/92	3/12/92	Pinal	1809	677	4/16/92	320806
Kelly #66	1/30/92	3/12/92	Pinal	1809	679	4/16/92	320807
Kelly #67	1/30/92	3/12/92	Pinal	1809	691	4/16/92	320813
Kelly #68	1/30/92	3/12/92	Pinal	1809	693	4/16/92	320814
Kelly #71	1/30/92	3/12/92	Pinal	1809	695	4/16/92	320815
Kelly #72	1/30/92	3/12/92	Pinal	1809	697	4/16/92	320816
Kelly #73	1/30/92	3/12/92	Pinal	1809	699	4/16/92	320817
Kelly #83	2/01/92	3/12/92	Pinal	1809	701	4/16/92	320818
Kelly #84	2/01/92	3/12/92	Pinal	1809	721	4/16/92	320828
Kelly #86	2/01/92	3/12/92	Pinal	1809	723	4/16/92	320829
Kelly #87	2/01/92	3/12/92	Pinal	1809	727	4/16/92	320831
Kelly #89	2/01/92	3/12/92	Pinal	1809	729	4/16/92	320832
Kelly #90	2/01/92	3/12/92	Pinal	1809	733	4/16/92	320834
Kelly #91	2/02/92	3/12/92	Pinal	1809	735	4/16/92	320835
Kelly #92	2/02/92	3/12/92	Pinal	1809	737	4/16/92	320836
			Gila	861	100	4/16/92	320837
Kelly #93	2/02/92	3/12/92	Pinal	1809	739		
			Gila	861	103	4/16/92	320838
			Pinal	1809	741		

900
1901
802

78
33

168

Exhibit A
RECEIVED
BLMAZ STATE OFFICE

<u>Claim Name</u>	<u>Date Located</u>	<u>Date Recorded</u>	<u>Cty</u>	<u>Cty Record Dkt</u>	<u>Page</u>	<u>Date Filed BLM</u>	<u>BLM A MC Serial No.</u>
Kelly #94	2/02/92	3/12/92	Gila	861	106	4/16/92	320839
Kelly #95	2/02/92	3/12/92	Gila	861	109	4/16/92	320840
			Pinal	1809	743		
Kelly #96	2/02/92	3/12/92	Gila	861	112	4/16/92	320841
			Pinal	1809	745		
Kelly #97	2/02/92	3/12/92	Gila	861	115	4/16/92	320842
Kelly #98	2/02/92	3/12/92	Gila	861	118	4/16/92	320843
Kelly #99	2/02/92	3/12/92	Gila	861	121	4/16/92	320844
Kelly #100	2/04/92	3/12/92	Gila	861	124	4/16/92	320845
Kelly #101	10/31/92	12/14/92	Gila	892	489	1/19/93	325818
Kelly #103	10/31/92	12/14/92	Gila	892	495	1/19/93	325820
Kelly #104	10/31/92	12/14/92	Gila	892	498	1/19/93	325821
Kelly #105	10/31/92	12/14/92	Gila	892	501	1/19/93	325822
Kelly #106	10/31/92	12/14/92	Gila	892	504	1/19/93	325823
Kelly #107	10/31/92	12/14/92	Gila	892	507	1/19/93	325824
Kelly #112	10/31/92	12/14/92	Gila	892	522	1/19/93	325829
Kelly #113	10/31/92	12/14/92	Gila	892	525	1/19/93	325830
Kelly #114	10/31/92	12/14/92	Gila	892	528	1/19/93	325831
Kelly #115	10/31/92	12/14/92	Gila	892	531	1/19/93	325832
Kelly #120	11/9/92	12/14/92	Gila	892	546	1/19/93	325837
Kelly #121	11/9/92	12/14/92	Gila	892	549	1/19/93	325838
Kelly #122	11/9/92	12/14/92	Gila	892	552	1/19/93	325839
Kelly #123	11/9/92	12/14/92	Gila	892	555	1/19/93	325840
Kelly #124	11/9/92	12/14/92	Gila	892	558	1/19/93	325841
Kelly #125	11/8/92	12/14/92	Gila	892	561	1/19/93	325842
Kelly #126	11/8/92	12/14/92	Gila	892	564	1/19/93	325843
Kelly #127	11/8/92	12/14/92	Gila	892	567	1/19/93	325844
Kelly #128	11/8/92	12/14/92	Gila	892	570	1/19/93	325845
			Pinal	1874	047		
Kelly #129	11/8/92	12/14/92	Gila	892	573	1/19/93	325846
Kelly #130	11/8/92	12/14/92	Gila	892	576	1/19/93	325847
Kelly #131	11/8/92	12/14/92	Gila	892	579	1/19/93	325848
Kelly #132	11/7/92	12/14/92	Gila	892	582	1/19/93	325849
			Pinal	1874	049		
Kelly #133	11/7/92	12/14/92	Gila	892	585	1/19/93	325850
Kelly #134	11/7/92	12/14/92	Gila	892	588	1/19/93	325851
Kelly #135	11/7/92	12/14/92	Gila	892	591	1/19/93	325852
Kelly #136	11/7/92	12/14/92	Gila	892	594	1/19/93	325853
			Pinal	1874	051		
Kelly #137	11/7/92	12/14/92	Gila	892	597	1/19/93	325854
			Pinal	1874	053		
Kelly #138	11/7/92	12/14/92	Gila	892	600	1/19/93	325855
Exhibit A							

RECEIVED
 BLM AZ STATE OFFICE
 2010 AUG 27 12 57 PM
 PHOENIX, ARIZONA

19
25-26

204

<u>Claim Name</u>	<u>Date Located</u>	<u>Date Recorded</u>	<u>Cty</u>	<u>Cty Record Dkt</u>	<u>Page</u>	<u>Date Filed BLM</u>	<u>BLM A MC Serial No.</u>
Kelly #139	11/7/92	12/14/92	Gila	892	601	1/19/93	325856 205
Kelly #140	11/7/92	12/14/92	Gila	892	604	1/19/93	325857
Kelly #141	11/7/92	12/14/92	Gila	892	607	1/19/93	325858
Kelly #142	11/7/92	12/14/92	Gila	892	610	1/19/93	325859
Kelly #143	11/7/92	12/14/92	Gila	892	613	1/19/93	325860
Kelly #144	11/7/92	12/14/92	Gila	892	616	1/19/93	325861
Kelly #145	11/7/92	12/14/92	Gila	892	619	1/19/93	325862
Kelly #146	11/7/92	12/14/92	Gila	892	622	1/19/93	325863
Kelly #147	11/7/92	12/14/92	Gila	892	625	1/19/93	325864
Kelly #148	11/6/92	12/14/92	Gila	892	628	1/19/93	325865
Kelly #149	11/6/92	12/14/92	Gila	892	631	1/19/93	325866
Kelly #150	11/6/92	12/14/92	Gila	892	634	1/19/93	325867
Kelly #151	7/30/93	8/23/93	Gila	93-635862		8/23/93	327254
Kelly #152	7/30/93	8/23/93	Gila	93-635863		8/23/93	327255
Kelly #153	7/30/93	8/23/93	Gila	93-635864		8/23/93	327256
			Pinal	1936	617		
Kelly #154	7/30/93	8/23/93	Gila	93-635865		8/23/93	327257
			Pinal	1936	619		
Kelly #155	7/30/93	8/23/93	Gila	93-635866		8/23/93	327258
			Pinal	1936	621		
Kelly #157	7/30/93	8/23/93	Pinal	1936	625	8/23/93	327260
Kelly #158	7/30/93	8/23/93	Gila	93-635861		8/23/93	327261
			Pinal	1936	627		
Kelly #159	7/30/93	8/23/93	Pinal	1936	629	8/23/93	327262
Kelly #160	7/30/93	8/23/93	Pinal	1936	631	8/23/93	327263
Kelly #161	7/30/93	8/23/93	Pinal	1936	633	8/23/93	327264
Kelly #162	7/30/93	8/23/93	Pinal	1936	635	8/23/93	327265
Kelly #163	7/30/93	8/23/93	Pinal	1936	637	8/23/93	327266

GROUP VI: (Unpatented mining claims situated in Section 36, Township 1 North, Range 13 East; Section 31, Township 1 North, Range 14 East; Section 1, Township 1 South, Range 13 East; and Section 6, Township 1 South, Range 14 East, G&SR Mer.)

<u>Claim Name</u>	<u>Recorded Book/Docket</u>	<u>Page</u>	<u>BLM A MC Serial No.</u>
Lizard No. 27 (W½)	47	348	28018
Rejected No. 1	31	415	28020
Rejected No. 2	31	416	28019
Amended	52	374	
Rejected No. 3	53	481	28016
Rejected No. 4	493	569	97634
Exhibit A			

RECEIVED
BLM AZ STATE OFFICE

<u>Claim Name</u>	<u>Recorded Book/Docket</u>	<u>Page</u>	<u>BLM A MC Serial No.</u>
Rejected No. 5	493	571	97635 34
Rejected No. 6	493	573	97636
Rejected No. 7	493	575	97637
Rejected No. 8	493	577	97638
Rejected No. 9	493	579	97639
Rejected No. 10	493	581	97640
Rejected No. 11	493	583	97641
Rejected No. 12	493	585	97642
Rejected No. 13	493	587	97643

RECEIVED
 BLM AZ STATE OFFICES
 2010 AUG 27 A 7:57
 PHOENIX, ARIZONA

GROUP VII: (Unpatented mining claims situated in Section 36, Township 1 North, Range 13 East, Gila County, G&SR Mer.)

<u>Claim Name</u>	<u>Location Date</u>	<u>Recorded Book</u>	<u>Page</u>	<u>BLM AMC Serial No.</u>
Overside	9/1/39	48	70	27989
Amended	6/17/59	102	43	
Amended	5/23/93	909	127	
Crown Point Ext. No. 1	6/17/59	102	37	27990
Amended	5/23/93	909	131	
Crown Point Ext. No. 2	6/17/59	102	38	27991
Amended	5/23/93	909	133	
Old Abe	9/1/39	48	70	27992
Amended	6/17/59	102	39	
Amended	5/23/93	909	124	
Old Abe No. 1	10/1/39	48	82	27993
Amended	6/17/59	102	41	
Amended	5/23/93	909	129	

GROUP VIII: (Unpatented mining claims situated in Section 36, Township 1 North, Range 13 East, G&SR Mer., Gila County)

<u>Claim Name</u>	<u>Location Date</u>	<u>Cty Record Book</u>	<u>Page</u>	<u>BLM A MC Serial No.</u>
Brewery	3/12/1892	4	145	39932
Amended	5/23/93	909	116	
Clipper	1/20/1906	1	286	39933
Amended	5/23/93	909	118	
Old Abe	9/1/39	48	70	39934
Amended	5/23/93	909	124	
Exhibit A				

<u>Claim Name</u>	<u>Location Date</u>	<u>Cty Record Book</u>	<u>Page</u>	<u>BLM A MC Serial No.</u>
Thomas Jefferson	9/1/39	48	71	39935
Amended	5/23/93	909	120	
Blue Jay Fraction	11/21/42	48	357	39936
Amended	5/23/93	909	122	
Vat	11/25/59	112	344	39937

GROUP IX: (Unpatented mining claims situated in Section 36, Township 1 North, Range 13 East, G&SR Mer., Gila County)

<u>Claim Name</u>	<u>Location Date</u>	<u>Cty Record Book</u>	<u>Page</u>	<u>BLM A MC Serial No.</u>
Lost Knife #1	5/23/59	100	416	39938
Amended	3/17/68	230	418	
Lost Knife #2	10/28/59	108	133	39939
Amended	3/17/68	230	415	
Manganese Cap	5/06/65	176	507	39940
Amended	3/17/68	230	419	
Galena	5/06/65	176	508	39941
Amended	3/17/68	230	416	
Dew	6/1/68	237	635	39942
Lad	6/1/68	237	636	39943

GROUP X: (Unpatented millsites situated in Section 23 and 26, Township 1 North, Range 13 East, G&SR Mer., Gila County)

<u>Claim Name</u>	<u>Date Located</u>	<u>Date Recorded</u>	<u>Cty Record Dkt</u>	<u>Page</u>	<u>Date Filed BLM</u>	<u>BLM A MC Serial No.</u>
Sick-A-More #1	6/16/93	8/23/93	93-635858		8/23/93	327251
Sick-A-More #2	6/16/93	8/23/93	93-635859		8/23/93	327252
Sick-A-More #3	6/16/93	8/23/93	93-635860		8/23/93	327253

RECEIVED
 BLM AZ STATE OFFICE
 PHOENIX, ARIZONA
 AUG 27 A 1:51

GROUP XI: (Unpatented millsites situated in Sections 25, 26, 35 and 36, Township 1 North, Range 13 East; Section 31, Township 1 North, Range 14 East, Sections 1, 12, Township 1 South, Range 13 East; and Section 6, Township 1 South, Range 14 East, G&SR Mer., Gila and Pinal Counties)

<u>Claim Name</u>	<u>Date Located</u>	<u>Date Recorded</u>	<u>Cty</u>	<u>Cty Record Dkt</u>	<u>Page</u>	<u>Date Filed BLM</u>	<u>BLM A MC Serial No.</u>
Kosher #1	09/12/96	12/04/96	Gila	96-019602		12/03/96	342296
Kosher #2	09/12/96	12/04/96	Gila	96-019603		12/03/96	342297
Kosher #3	09/12/96	12/04/96	Gila	96-019604		12/03/96	342298
Kosher #4	09/12/96	12/04/96	Gila	96-019605		12/03/96	342299
Kosher #5	09/12/96	12/04/96	Gila	96-019606		12/03/96	342300
Kosher #6	09/12/96	12/04/96	Gila	96-019607		12/03/96	342301
Kosher #7	09/12/96	12/04/96	Gila	96-019608		12/03/96	342302
Kosher #8	09/12/96	12/04/96	Gila	96-019609		12/03/96	342303
Kosher #9	09/12/96	12/04/96	Gila	96-019610		12/03/96	342304
Kosher #10	09/12/96	12/04/96	Gila	96-019611		12/03/96	342305
Kosher #11	09/12/96	12/04/96	Gila	96-019612		12/03/96	342306
Kosher #12	09/12/96	12/04/96	Gila	96-019613		12/03/96	342307
Kosher #13	09/12/96	12/04/96	Gila	96-019614		12/03/96	342308
Kosher #14	09/12/96	12/04/96	Gila	96-019615		12/03/96	342309
Kosher #15	09/12/96	12/04/96	Gila	96-019616		12/03/96	342310
Kosher #16	09/12/96	12/04/96	Gila	96-019617		12/03/96	342311
Kosher #17	09/12/96	12/04/96	Gila	96-019618		12/03/96	342312
Kosher #18	09/12/96	12/04/96	Gila	96-019619		12/03/96	342313
Kosher #19	09/12/96	12/04/96	Gila	96-019620		12/03/96	342314
Kosher #20	09/12/96	12/04/96	Gila	96-019621		12/03/96	342315
Kosher #21	09/12/96	12/04/96	Gila	96-019622		12/03/96	342316
Kosher #22	09/12/96	12/04/96	Gila	96-019623		12/03/96	342317
Kosher #23	09/12/96	12/04/96	Gila	96-019624		12/03/96	342318
Kosher #23	09/12/96	12/04/96	Pinal	1996-040016		12/03/96	
Kosher #24	09/12/96	12/04/96	Gila	96-019625		12/03/96	342319
Kosher #25	09/12/96	12/04/96	Gila	96-019626		12/03/96	342320
Kosher #26	09/12/96	12/04/96	Gila	96-019627		12/03/96	342321
Kosher #27	09/12/96	12/04/96	Gila	96-019628		12/03/96	342322
Kosher #28	09/12/96	12/04/96	Gila	96-019629		12/03/96	342323
Kosher #29	09/12/96	12/04/96	Gila	96-019630		12/03/96	342324
Kosher #30	09/12/96	12/04/96	Gila	96-019631		12/03/96	342325
Kosher #31	09/12/96	12/04/96	Gila	96-019632		12/03/96	342326
Kosher #32	09/12/96	12/04/96	Pinal	1996-040017		12/03/96	342327
Kosher #33	09/12/96	12/04/96	Gila	96-019633		12/03/96	342328
Kosher #33	09/12/96	12/04/96	Pinal	1996-040018		12/03/96	
Kosher #34	09/12/96	12/04/96	Gila	96-019634		12/03/96	342329
Kosher #34	09/12/96	12/04/96	Pinal	1996-040019		12/03/96	

263

Exhibit A

296

<u>Claim Name</u>	<u>Date Located</u>	<u>Date Recorded</u>	<u>Cty</u>	<u>Cty Record Dkt</u>	<u>Page</u>	<u>Date Filed BLM</u>	<u>BLM A MC Serial No.</u>
Kosher #35	09/12/96	12/04/96	Gila	96-019635		12/03/96	342330
Kosher #36	09/12/96	12/04/96	Gila	96-019636		12/03/96	342331
Kosher #37	09/12/96	12/04/96	Gila	96-019637		12/03/96	342332
Kosher #38	09/12/96	12/04/96	Gila	96-019638		12/03/96	342333
Kosher #39	09/12/96	12/04/96	Gila	96-019639		12/03/96	342334
Kosher #40	09/12/96	12/04/96	Gila	96-019640		12/03/96	342335
Kosher #41	09/12/96	12/04/96	Gila	96-019641		12/03/96	342336
Kosher #42	09/12/96	12/04/96	Gila	96-019642		12/03/96	342337
Kosher #43	09/12/96	12/04/96	Gila	96-019643		12/03/96	342338
Kosher #44	09/12/96	12/04/96	Pinal	1996-040020		12/03/96	342339
Kosher #45	09/12/96	12/04/96	Pinal	1996-040021		12/03/96	342340
Kosher #46	09/12/96	12/04/96	Pinal	1996-040022		12/03/96	342341
Kosher #46	09/12/96	12/04/96	Gila	96-019644		12/03/96	
Kosher #47	09/12/96	12/04/96	Pinal	1996-040023		12/03/96	342342
Kosher #47	09/12/96	12/04/96	Gila	96-019645		12/03/96	
Kosher #48	09/12/96	12/04/96	Gila	96-019646		12/03/96	342343
Kosher #49	09/12/96	12/04/96	Gila	96-019647		12/03/96	342344
Kosher #50	09/12/96	12/04/96	Gila	96-019648		12/03/96	342345
Kosher #51	09/12/96	12/04/96	Gila	96-019649		12/03/96	342346
Kosher #52	09/12/96	12/04/96	Gila	96-019650		12/03/96	342347
Kosher #53	09/12/96	12/04/96	Gila	96-019651		12/03/96	342348
Kosher #54	09/12/96	12/04/96	Gila	96-019652		12/03/96	342349
Kosher #55	09/12/96	12/04/96	Gila	96-019653		12/03/96	342350
Kosher #56	09/12/96	12/04/96	Gila	96-019654		12/03/96	342351
Kosher #57	09/12/96	12/04/96	Pinal	1996-040024		12/03/96	342352
Kosher #58	09/12/96	12/04/96	Pinal	1996-040025		12/03/96	342353
Kosher #59	09/12/96	12/04/96	Pinal	1996-040026		12/03/96	342354
Kosher #60	09/12/96	12/04/96	Pinal	1996-040027		12/03/96	342355
Kosher #60	09/12/96	12/04/96	Gila	96-019655		12/03/96	
Kosher #61	09/12/96	12/04/96	Pinal	1996-040028		12/03/96	342356
Kosher #61	09/12/96	12/04/96	Gila	96-019656		12/03/96	
Kosher #62	09/12/96	12/04/96	Gila	96-019657		12/03/96	342357
Kosher #63	09/12/96	12/04/96	Gila	96-019658		12/03/96	342358
Kosher #64	09/12/96	12/04/96	Gila	96-019659		12/03/96	342359
Kosher #65	09/12/96	12/04/96	Gila	96-019660		12/03/96	342360
Kosher #66	09/12/96	12/04/96	Gila	96-019661		12/03/96	342361
Kosher #67	09/12/96	12/04/96	Gila	96-019662		12/03/96	342362
Kosher #68	09/12/96	12/04/96	Gila	96-019663		12/03/96	342363
Kosher #69	09/12/96	12/04/96	Pinal	1996-040029		12/03/96	342364
Kosher #70	09/12/96	12/04/96	Pinal	1996-040030		12/03/96	342365
Kosher #71	09/12/96	12/04/96	Pinal	1996-040031		12/03/96	342366
Kosher #72	09/12/96	12/04/96	Pinal	1996-040032		12/03/96	342367

207

Exhibit A

234

RECEIVED
BLM AND STATE
06/27/96

<u>Claim Name</u>	<u>Date Located</u>	<u>Date Recorded</u>	<u>Cty</u>	<u>Cty Record Dkt</u>	<u>Page</u>	<u>Date Filed BLM</u>	<u>BLM A MC Serial No.</u>
Kosher #73	09/12/96	12/04/96	Pinal	1996-040033		12/03/96	342368 335
Kosher #73	09/12/96	12/04/96	Gila	96-019664		12/03/96	
Kosher #74	09/12/96	12/04/96	Gila	96-019665		12/03/96	342369
Kosher #75	09/12/96	12/04/96	Gila	96-019666		12/03/96	342370
Kosher #76	09/12/96	12/04/96	Gila	96-019667		12/03/96	342371
Kosher #77	09/12/96	12/04/96	Gila	96-019668		12/03/96	342372
Kosher #78	09/12/96	12/04/96	Gila	96-019669		12/03/96	342373
Kosher #79	09/12/96	12/04/96	Gila	96-019670		12/03/96	342374
Kosher #80	09/12/96	12/04/96	Gila	96-019671		12/03/96	342375
Kosher #81	09/12/96	12/04/96	Pinal	1996-040034		12/03/96	342376
Kosher #82	09/12/96	12/04/96	Pinal	1996-040035		12/03/96	342377
Kosher #83	09/12/96	12/04/96	Pinal	1996-040036		12/03/96	342378
Kosher #84	09/12/96	12/04/96	Pinal	1996-040037		12/03/96	342379
Kosher #84	09/12/96	12/04/96	Gila	96-019672		12/03/96	
Kosher #85	09/12/96	12/04/96	Pinal	1996-040038		12/03/96	342380
Kosher #85	09/12/96	12/04/96	Gila	96-019673		12/03/96	
Kosher #86	09/12/96	12/04/96	Gila	96-019674		12/03/96	342381
Kosher #87	09/12/96	12/04/96	Gila	96-019675		12/03/96	342382
Kosher #88	09/12/96	12/04/96	Gila	96-019676		12/03/96	342383
Kosher #89	09/12/96	12/04/96	Gila	96-019677		12/03/96	342384
Kosher #90	09/12/96	12/04/96	Gila	96-019678		12/03/96	342385
Kosher #91	09/12/96	12/04/96	Gila	96-019679		12/03/96	342386
Kosher #92	09/12/96	12/04/96	Gila	96-019680		12/03/96	342387
Kosher #93	09/13/96	12/04/96	Pinal	1996-040039		12/03/96	342388
Kosher #94	09/13/96	12/04/96	Pinal	1996-040040		12/03/96	342389
Kosher #95	09/13/96	12/04/96	Pinal	1996-040041		12/03/96	342390
Kosher #96	09/13/96	12/04/96	Pinal	1996-040042		12/03/96	342391
Kosher #97	09/13/96	12/04/96	Pinal	1996-040043		12/03/96	342392
Kosher #97	09/13/96	12/04/96	Gila	96-019681		12/03/96	
Kosher #98	09/13/96	12/04/96	Pinal	1996-040044		12/03/96	342393
Kosher #98	09/13/96	12/04/96	Gila	96-019682		12/03/96	
Kosher #99	09/13/96	12/04/96	Gila	96-019683		12/03/96	342394
Kosher #100	09/13/96	12/04/96	Gila	96-019684		12/03/96	342395
Kosher #101	09/13/96	12/04/96	Gila	96-019685		12/03/96	342396
Kosher #102	09/13/96	12/04/96	Gila	96-019686		12/03/96	342397
Kosher #103	09/13/96	12/04/96	Gila	96-019687		12/03/96	342398
Kosher #104	09/13/96	12/04/96	Gila	96-019688		12/03/96	342399
Kosher #105	09/13/96	12/04/96	Gila	96-019689		12/03/96	342400
Kosher #106	09/13/96	12/04/96	Gila	96-019690		12/03/96	342401
Kosher #107	09/13/96	12/04/96	Pinal	1996-040045		12/03/96	342402
Kosher #108	09/13/96	12/04/96	Pinal	1996-040046		12/03/96	342403
Kosher #109	09/13/96	12/04/96	Pinal	1996-040047		12/03/96	342404

Exhibit A

RECEIVED

371

<u>Claim Name</u>	<u>Date Located</u>	<u>Date Recorded</u>	<u>Cty</u>	<u>Cty Record Dkt</u>	<u>Page</u>	<u>Date Filed BLM</u>	<u>BLM A MC Serial No.</u>
Kosher #110	09/13/96	12/04/96	Pinal	1996-040048		12/03/96	342405 372
Kosher #111	09/13/96	12/04/96	Pinal	1996-040049		12/03/96	342406
Kosher #112	09/13/96	12/04/96	Pinal	1996-040050		12/03/96	342407
Kosher #112	09/13/96	12/04/96	Gila	96-019691		12/03/96	
Kosher #113	09/13/96	12/04/96	Pinal	1996-040051		12/03/96	342408
Kosher #113	09/13/96	12/04/96	Gila	96-019692		12/03/96	
Kosher #114	09/13/96	12/04/96	Gila	96-019693		12/03/96	342409
Kosher #115	09/13/96	12/04/96	Gila	96-019694		12/03/96	342410
Kosher #116	09/13/96	12/04/96	Gila	96-019695		12/03/96	342411
Kosher #117	09/13/96	12/04/96	Gila	96-019696		12/03/96	342412
Kosher #118	09/13/96	12/04/96	Gila	96-019697		12/03/96	342413
Kosher #119	09/13/96	12/04/96	Gila	96-019698		12/03/96	342414
Kosher #120	09/13/96	12/04/96	Gila	96-019699		12/03/96	342415
Kosher #121	09/13/96	12/04/96	Gila	96-019700		12/03/96	342416
Kosher #122	09/13/96	12/04/96	Pinal	1996-040052		12/03/96	342417
Kosher #123	09/13/96	12/04/96	Pinal	1996-040053		12/03/96	342418
Kosher #124	09/13/96	12/04/96	Pinal	1996-040054		12/03/96	342419
Kosher #125	09/13/96	12/04/96	Pinal	1996-040055		12/03/96	342420
Kosher #126	09/13/96	12/04/96	Pinal	1996-040056		12/03/96	342421
Kosher #127	09/13/96	12/04/96	Pinal	1996-040057		12/03/96	342422
Kosher #127	09/13/96	12/04/96	Gila	96-019701		12/03/96	
Kosher #128	09/13/96	12/04/96	Pinal	1996-040058		12/03/96	342423
Kosher #128	09/13/96	12/04/96	Gila	96-019702		12/03/96	
Kosher #129	09/13/96	12/04/96	Gila	96-019703		12/03/96	342424
Kosher #130	09/13/96	12/04/96	Gila	96-019704		12/03/96	342425
Kosher #131	09/13/96	12/04/96	Gila	96-019705		12/03/96	342426
Kosher #132	09/13/96	12/04/96	Gila	96-019706		12/03/96	342427
Kosher #133	09/13/96	12/04/96	Gila	96-019707		12/03/96	342428
Kosher #134	09/13/96	12/04/96	Gila	96-019708		12/03/96	342429
Kosher #135	09/13/96	12/04/96	Gila	96-019709		12/03/96	342430
Kosher #136	09/13/96	12/04/96	Gila	96-019710		12/03/96	342431
Kosher #137	09/13/96	12/04/96	Gila	96-019711		12/03/96	342432
Kosher #138	09/13/96	12/04/96	Pinal	1996-040059		12/03/96	342433
Kosher #139	09/13/96	12/04/96	Pinal	1996-040060		12/03/96	342434
Kosher #140	09/13/96	12/04/96	Pinal	1996-040061		12/03/96	342435
Kosher #141	09/13/96	12/04/96	Pinal	1996-040062		12/03/96	342436
Kosher #142	09/13/96	12/04/96	Pinal	1996-040063		12/03/96	342437
Kosher #143	09/13/96	12/04/96	Pinal	1996-040064		12/03/96	342438
Kosher #144	09/13/96	12/04/96	Pinal	1996-040065		12/03/96	342439
Kosher #144	09/13/96	12/04/96	Gila	1996-019712		12/03/96	
Kosher #145	09/13/96	12/04/96	Pinal	1996-040066		12/03/96	342440
Kosher #145	09/13/96	12/04/96	Gila	1996-019713		12/03/96	

Exhibit A

<u>Claim Name</u>	<u>Date Located</u>	<u>Date Recorded</u>	<u>Cty</u>	<u>Cty Record Dkt</u>	<u>Page</u>	<u>Date Filed BLM</u>	<u>BLM A MC Serial No.</u>
Kosher #146	09/13/96	12/04/96	Gila	1996-019714		12/03/96	342441
Kosher #147	09/13/96	12/04/96	Gila	1996-019715		12/03/96	342442
Kosher #148	09/13/96	12/04/96	Gila	1996-019716		12/03/96	342443
Kosher #149	09/13/96	12/04/96	Gila	1996-019717		12/03/96	342444
Kosher #150	09/13/96	12/04/96	Gila	1996-019718		12/03/96	342445
Kosher #151	09/13/96	12/04/96	Gila	1996-019719		12/03/96	342446
Kosher #152	09/13/96	12/04/96	Gila	1996-019720		12/03/96	342447
Kosher #153	09/13/96	12/04/96	Gila	1996-019721		12/03/96	342448
Kosher #154	09/13/96	12/04/96	Gila	1996-019722		12/03/96	342449
Kosher #155	09/13/96	12/04/96	Gila	1996-019723		12/03/96	342450
Kosher #156	09/13/96	12/04/96	Pinal	1996-040067		12/03/96	342451
Kosher #157	09/13/96	12/04/96	Pinal	1996-040068		12/03/96	342452
Kosher #158	09/13/96	12/04/96	Pinal	1996-040069		12/03/96	342453
Kosher #159	09/13/96	12/04/96	Pinal	1996-040070		12/03/96	342454
Kosher #160	09/13/96	12/04/96	Pinal	1996-040071		12/03/96	342455
Kosher #161	09/14/96	12/04/96	Pinal	1996-040072		12/03/96	342456
Kosher #162	09/14/96	12/04/96	Pinal	1996-040073		12/03/96	342457
Kosher #163	09/14/96	12/04/96	Pinal	1996-040074		12/03/96	342458
Kosher #163	09/14/96	12/04/96	Gila	1996-019724		12/03/96	
Kosher #164	09/14/96	12/04/96	Pinal	1996-040075		12/03/96	342459
Kosher #164	09/14/96	12/04/96	Gila	1996-019725		12/03/96	
Kosher #165	09/14/96	12/04/96	Gila	1996-019726		12/03/96	342460
Kosher #166	09/14/96	12/04/96	Gila	1996-019727		12/03/96	342461
Kosher #167	09/14/96	12/04/96	Gila	1996-019728		12/03/96	342462
Kosher #168	09/14/96	12/04/96	Gila	1996-019729		12/03/96	342463
Kosher #169	09/14/96	12/04/96	Gila	1996-019730		12/03/96	342464
Kosher #170	09/14/96	12/04/96	Gila	1996-019731		12/03/96	342465
Kosher #171	09/14/96	12/04/96	Gila	1996-019732		12/03/96	342466
Kosher #172	09/14/96	12/04/96	Gila	1996-019733		12/03/96	342467
Kosher #173	09/14/96	12/04/96	Gila	1996-019734		12/03/96	342468
Kosher #174	09/14/96	12/04/96	Pinal	1996-040076		12/03/96	342469
Kosher #175	09/14/96	12/04/96	Pinal	1996-040077		12/03/96	342470
Kosher #176	09/14/96	12/04/96	Pinal	1996-040078		12/03/96	342471
Kosher #177	09/14/96	12/04/96	Pinal	1996-040079		12/03/96	342472
Kosher #178	09/14/96	12/04/96	Pinal	1996-040080		12/03/96	342473
Kosher #179	09/14/96	12/04/96	Pinal	1996-040081		12/03/96	342474
Kosher #180	09/14/96	12/04/96	Pinal	1996-040082		12/03/96	342475
Kosher #181	09/14/96	12/04/96	Pinal	1996-040083		12/03/96	342476
Kosher #182	09/14/96	12/04/96	Pinal	1996-040084		12/03/96	342477
Kosher #182	09/14/96	12/04/96	Gila	1996-019735		12/03/96	
Kosher #183	09/14/96	12/04/96	Pinal	1996-040085		12/03/96	342478
Kosher #183	09/14/96	12/04/96	Gila	1996-019736		12/03/96	

Exhibit A

RECEIVED
 BUREAU OF LAND MANAGEMENT
 AZ STATE OFFICE
 611 N. AZ ST
 PHOENIX, AZ 85004
 58

9/25

<u>Claim Name</u>	<u>Date Located</u>	<u>Date Recorded</u>	<u>Cty</u>	<u>Cty Record Dkt</u>	<u>Page</u>	<u>Date Filed BLM</u>	<u>BLM A MC Serial No.</u>
Kosher #184	09/14/96	12/04/96	Gila	1996-019737		12/03/96	342479
Kosher #185	09/14/96	12/04/96	Gila	1996-019738		12/03/96	342480
Kosher #186	09/14/96	12/04/96	Pinal	1996-040086		12/03/96	342481
Kosher #187	09/14/96	12/04/96	Pinal	1996-040087		12/03/96	342482
Kosher #188	09/14/96	12/04/96	Pinal	1996-040088		12/03/96	342483
Kosher #189	09/14/96	12/04/96	Pinal	1996-040089		12/03/96	342484
Kosher #190	09/14/96	12/04/96	Pinal	1996-040090		12/03/96	342485
Kosher #191	09/14/96	12/04/96	Pinal	1996-040091		12/03/96	342486
Kosher #192	09/14/96	12/04/96	Pinal	1996-040092		12/03/96	342487
Kosher #193	09/14/96	12/04/96	Pinal	1996-040093		12/03/96	342488
Kosher #193	09/14/96	12/04/96	Gila	1996-019739		12/03/96	
Kosher #194	09/14/96	12/04/96	Pinal	1996-040094		12/03/96	342489
Kosher #194	09/14/96	12/04/96	Gila	1996-019740		12/03/96	
Kosher #195	09/14/96	12/04/96	Gila	1996-019741		12/03/96	342490
Kosher #196	09/14/96	12/04/96	Gila	1996-019742		12/03/96	342491
Kosher #197	09/14/96	12/04/96	Pinal	1996-040095		12/03/96	342492
Kosher #198	09/14/96	12/04/96	Pinal	1996-040096		12/03/96	342493
Kosher #199	09/14/96	12/04/96	Pinal	1996-040097		12/03/96	342494
Kosher #200	09/14/96	12/04/96	Pinal	1996-040098		12/03/96	342495
Kosher #201	09/14/96	12/04/96	Pinal	1996-040099		12/03/96	342496
Kosher #202	09/14/96	12/04/96	Pinal	1996-040100		12/03/96	342497
Kosher #203	09/14/96	12/04/96	Pinal	1996-040101		12/03/96	342498
Kosher #204	09/14/96	12/04/96	Pinal	1996-040102		12/03/96	342499
Kosher #205	09/14/96	12/04/96	Pinal	1996-040103		12/03/96	342500
Kosher #205	09/14/97	12/04/96	Gila	1996-019743		12/03/96	
Kosher #206	09/14/97	12/04/96	Gila	1996-019744		12/03/96	342501
Kosher #207	09/14/96	12/04/96	Pinal	1996-040104		12/03/96	342502
Kosher #208	09/14/96	12/04/96	Pinal	1996-040105		12/03/96	342503
Kosher #209	09/14/96	12/04/96	Pinal	1996-040106		12/03/96	342504
Kosher #210	09/14/96	12/04/96	Pinal	1996-040107		12/03/96	342505
Kosher #211	09/14/96	12/04/96	Pinal	1996-040108		12/03/96	342506
Kosher #211	09/14/96	12/04/96	Gila	1996-019745		12/03/96	
Kosher #212	09/14/96	12/04/96	Gila	1996-019746		12/03/96	342507
Kosher #213	09/14/96	12/04/96	Gila	1996-019747		12/03/96	342508
Kosher #214	09/14/96	12/04/96	Gila	1996-019748		12/03/96	342509
Kosher #215	09/14/96	12/04/96	Gila	1996-019749		12/03/96	342510
Kosher #216	09/14/96	12/04/96	Gila	1996-019750		12/03/96	342511
Kosher #217	09/14/96	12/04/96	Gila	1996-019751		12/03/96	342512
Kosher #218	09/14/96	12/04/96	Gila	1996-019752		12/03/96	342513
Kosher #219	09/14/96	12/04/96	Gila	1996-019753		12/03/96	342514
Kosher #220	06/28/02	07/24/02	Pinal	2002-039180		07/25/02	356448
Kosher #221	06/28/02	07/24/02	Pinal	2002-039181		07/25/02	356449

416

RECEIVED
 BLM AZ STATE OFFICE
 AUG 21 10 58 AM '02

Exhibit A

483

<u>Claim Name</u>	<u>Date Located</u>	<u>Date Recorded</u>	<u>Cty</u>	<u>Cty Record Dkt</u>	<u>Page</u>	<u>Date Filed BLM</u>	<u>BLM A MC Serial No.</u>
Kosher #222	06/28/02	07/24/02	Pinal	2002-039182		07/25/02	356450
Kosher #223	06/28/02	07/24/02	Pinal	2002-039183		07/25/02	356451
Kosher #224	06/28/02	07/24/02	Pinal	2002-039184		07/25/02	356452
Kosher #225	09/07/05	10/11/05	Pinal	2005-137450		09/08/05	367050
Kosher #226	09/07/05	10/11/05	Pinal	2005-137451		09/08/05	367051
Kosher #227	09/07/05	10/11/05	Pinal	2005-137449		09/08/05	367052
Kosher #228	09/07/05	10/11/05	Pinal	2005-137448		09/08/05	367053
Kosher #229	09/07/05	10/11/05	Pinal	2005-137447		09/08/05	367054

GROUP XII: (Unpatented mining claims situated in Section 1, Township 1 South, Range 13 East and Section 6, Township 1 South, Range 14 East, G&SR Mer., Gila County)

<u>Claim Name</u>	<u>Date Located</u>	<u>Date Recorded</u>	<u>Cty</u>	<u>Cty Record Dkt</u>	<u>Page</u>	<u>Date Filed BLM</u>	<u>BLM A MC Serial No.</u>
RJD #1	12/5/97	2/27/98	Gila	1998	2760	3/2/98	349780
RJD #2	12/5/97	2/27/98	Gila	1998	2761	3/2/98	349781
RJD #4	5/17/98	6/5/98	Gila	1998	8633	7/9/98	350335

I:\FILES\DOCS\CARL10\260626\DOCFQ9751.DOC

RECEIVED
BLM AZ STATE OFFICE
2010 AUG 27 A 7:58
PHOENIX, ARIZONA

DECONCINI McDONALD YETWIN & LACY

A PROFESSIONAL CORPORATION
ATTORNEYS AT LAW

2525 EAST BROADWAY BOULEVARD • SUITE 200 • TUCSON, ARIZONA 85716-5300
(520) 322-5000 • (520) 322-5585 (Fax)

EVO DECONCINI (1901-1986)

DENISE M. BAINTON	MARIAN C. LALONDE
JOHN C. E. BARRETT	MARK D. LAMMERS
JEANNETTE L. BICKNER	LISA SCHRINER LEWIS
ALICE W. CALLISON	MATTHEW J. MANSFIELD
MICHAEL A. CORDIER	NANCY J. MARCH
BARRY M. COREY	JOHN R. McDONALD
DENNIS DECONCINI	JARED C. PARKER
ANDREW Y. ERWIN	ALYCE L. PENNINGTON
SHELTON L. FREEMAN	JOHN C. RICHARDSON
HEATHER K. GAINES	IRA M. SCHWARTZ
PETER B. GOLDMAN	LISA ANNE SMITH
NATHAN B. HANNAH	SPENCER A. SMITH
IVA S. HIRSCH	SESALY O. STAMPS
LAWRENCE D. HIRSCH	GARY F. URMAN
JAMES A. JUTRY	MICHAEL R. URMAN
KRISTEN B. KLOTZ	RICHARD M. YETWIN
JOHN C. LACY	

BARRON & POLK, P.L.L.C. - OF COUNSEL
JOHN H. BARRON, III
JAY M. POLK

BARRETT L. KIME - OF COUNSEL
SARA J. VANCE - OF COUNSEL

August 25, 2010

7310 N. 16TH STREET, SUITE 330
PHOENIX, ARIZONA 85020
(602) 282-0500
FAX: (602) 282-0520

19 WEST BIRCH AVENUE
FLAGSTAFF, ARIZONA 86001
(928) 214-0466
FAX: (928) 214-6212

6909 E. MAIN ST.
SCOTTSDALE, ARIZONA 85251
(480) 398-3100
FAX: (480) 398-3101

1680 DUKE STREET THIRD FLOOR
ALEXANDRIA, VA 22314
(703) 838-6200
FAX: (202) 315-3600

www.deconcini-mcdonald.com

PLEASE REPLY TO TUCSON
rbarnes@dmyl.com

RECEIVED
AZ STATE OFFICE
AUG 27 A 7:58
PHOENIX, ARIZONA

Via Federal Express

Arizona State Office
Bureau of Land Management
Attention: Public Room
One North Central Avenue, Suite 800
Phoenix, AZ 85004-4427

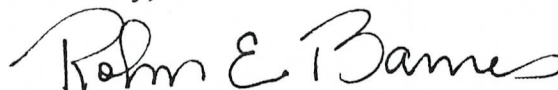
RE: **Payment of Claim Maintenance Fee; Carlota Copper Company**

Ladies and Gentlemen:

Delivered herewith is a check in the amount of \$69,160, as payment of the claim maintenance fees pursuant to the 30 U.S.C. § 28f(a), as adjusted by 30 U.S.C. § 28j(c) and implemented by notice in 74 *Federal Register* 30959-62 (June 29, 2009), for the assessment year beginning September 1, 2010, on behalf of Carlota Copper Company. A copy of the Certification of Payment of Maintenance Fee in Lieu of Affidavit of Annual Assessment Work to be recorded with the Pinal and Gila County Recorder's Offices is also enclosed herewith.

Please return a date-stamped copy of this letter and the affidavit along with the receipt for payment to this office. Thank you for your assistance and please feel free to contact me or John Lacy with any questions or concerns.

Sincerely,



Robin E. Barnes, CP
Certified Paralegal

rb

RECEIVED
BLM AZ STATE OFFICE

2010 AUG 27 A 7:58

PHOENIX, ARIZONA

STATE OF ARIZONA)
) ss:
County of Pima)

**CERTIFICATION OF PAYMENT OF MAINTENANCE FEE
IN LIEU OF AFFIDAVIT OF ANNUAL ASSESSMENT WORK**

Marian C. LaLonde, being first duly sworn, deposes and says that:

1. She is an agent for Carlota Copper Company, the owner of the unpatented lode mining claims and millsites situated in Pinal and Gila Counties, Arizona (the "Claims"), the location notices of which are of record in Pinal and Gila Counties, and in the records of the Arizona State Office of the Bureau of Land Management under the file numbers indicated in the attached Exhibit A


2. Pursuant to the 30 U.S.C. § 28f(a), as adjusted by 30 U.S.C. § 28j(c) and implemented by notice in 74 *Federal Register* 30959-62 (June 29, 2009), the owner has paid a maintenance fee of \$140 per claim for the assessment year beginning September 1, 2010. This Certificate is in lieu of an affidavit of performance of annual assessment work or notice of intent to hold.

3. The names and address of the owners of the Claims for which this Certificate is prepared are Carlota Copper Company, 1306 Live Oak Street, P.O. Box 1009, Miami, Arizona 85539.


THIS IS NOT A CHANGE OF ADDRESS

4. The mining claims within the Claims described herein are held and claimed by the owner for the valuable minerals contained therein and the millsites for uses related to the mining claims.

DATED this 24th day of August, 2010.


Marian C. LaLonde

Sworn and subscribed before me this 24th day of August, 2010, by Marian C. LaLonde.


Notary Public

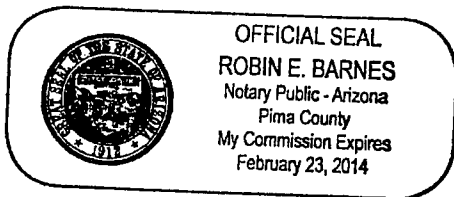


EXHIBIT A

The following unpatented mining claims and millsites are situated in the Pioneer and Globe Mining Districts, Gila and Pinal Counties, Arizona, the names of which and the place of record of the location notices thereof in the official records of the respective counties and the Arizona State Office of the Bureau of Land Management, are as follows:

GROUP III: (Unpatented mining claims situated in Sections 25, 26, 35 and 36, Township 1 North, Range 13 East, G&SR Mer.)

<u>Claim Name</u>	<u>Date Located</u>	<u>Date Recorded</u>	<u>County Records Docket</u>	<u>Page</u>	<u>Date Filed BLM</u>	<u>BLM A MC No</u>
Gila County:						
Grizzly #1	7/18/89	7/24/89	774	120	9/1/89	298647
Amended		11/22/89	785	119	12/13/89	
Grizzly #2	7/18/89	7/24/89	774	123	9/1/89	298648
Amended		11/22/89	785	119	12/13/89	
Grizzly #3	7/18/89	7/24/89	774	126	9/1/89	298649
Amended		11/22/89	785	119	12/13/89	
Grizzly #4	7/18/89	7/24/89	774	129	9/1/89	298650
Amended		11/22/89	785	119	12/13/89	
Pinal County:						
		8/22/89	1625	631	9/1/89	
		11/22/89	1642	209	12/13/89	
Gila County:						
Grizzly #5	7/18/89	7/24/89	774	132	9/1/89	298651
Amended		11/22/89	785	119	12/13/89	
Pinal County:						
		8/22/89	1625	634	9/1/89	
		11/22/89	1642	209	12/13/89	
Gila County:						
Grizzly #6	7/18/89	7/24/89	774	135	9/1/89	298652
Amended		11/22/89	785	119	12/13/89	
Grizzly #7	7/18/89	7/24/89	774	138	9/1/89	298653
Amended		11/22/89	785	119	12/13/89	
Grizzly #8	7/18/89	7/24/89	774	141	9/1/89	298654
Amended		11/22/89	785	119	12/13/89	
Grizzly #9	7/18/89	7/24/89	774	144	9/1/89	298655
Amended		11/22/89	785	119	12/13/89	
Grizzly #10	7/18/89	7/24/89	774	147	9/1/89	298656
Amended		11/22/89	785	119	12/13/89	
Grizzly #11	7/18/89	7/24/89	774	150	9/1/89	298657
Amended		11/22/89	785	119	12/13/89	
Grizzly #12	7/18/89	7/24/89	774	153	9/1/89	298658
Amended		11/22/89	785	119	12/13/89	

RECEIVED
 BLM AZ STATE OFFICE
 PHOENIX, ARIZONA
 2000 APR 27 11 58 AM
 BLM A MC No

<u>Claim Name</u>	<u>Date Located</u>	<u>Date Recorded</u>	<u>County Records Docket Page</u>	<u>Date Filed BLM</u>	<u>BLM A MC No.</u>
	7/18/89	8/22/89	Pinal County: 1625 637	9/1/89	
		11/22/89	1642 209	12/13/89	
Grizzly #13	7/18/89	7/24/89	Gila County: 774 156	9/1/89	298659
Amended		11/22/89	785 119	12/13/89	
Grizzly #14	7/18/89	7/24/89	774 159	9/1/89	298660
Amended		11/22/89	785 119	12/13/89	

GROUP IV: (Unpatented mining claims situated in Sections 26, 27, 34, 35 and 36, Township 1 North, Range 13 East; G&SR Mer.)

<u>Claim Name</u>	<u>Loc. Date</u>	<u>County</u>	<u>Original Recordation</u>		<u>Amended Recordation</u>		<u>BLM A MC Serial #</u>
			<u>Book</u>	<u>Page</u>	<u>Book</u>	<u>Page</u>	
Tip Top	3/2/29	Pinal	45	142	648	830	52265
Tip Top #1	8/1/30	Pinal	46	275			52266
Tip Top 2	3/2/29	Pinal	45	144	648	831	52267
Tip Top 3	3/10/29	Pinal	45	145	648	832	52268
Tip Top #4	8/1/30	Pinal	46	301			52269
Eder #10	4/21/69	Pinal	569	819			52270
Eder #11	4/21/69	Pinal	569	820			52271
Eder #12	4/21/69	Pinal	569	821			52272
Eder 14	9/27/71	Pinal	645	51			52274
		Gila	308	309			
Eder 15	9/27/71	Pinal	645	52			52275
		Gila	308	310			
Eder 16	9/27/71	Pinal	645	53	721	95	52276
		Gila	308	311	348	10	
Eder 17	9/27/71	Pinal	645	54	721	96	52277
		Gila	308	312	348	9	
Eder 18	9/27/71	Pinal	710	228			52278
		Gila	308	313			
Eder 19	9/27/71	Pinal	710	229	721	715	52279
		Gila	308	314	348	275	
Eder 22	9/27/71	Pinal	645	56			52280
		Gila	308	317			
Eder #23	1/4/73	Pinal	691	416			52281
Eder 27	9/11/73	Pinal	720	440			52282
Eder 34	6/14/73	Pinal	926				52285
Eder 35	6/14/73	Pinal	710	927			52286
Exhibit A							

RECEIVED
 BLM AZ STATE OFFICE
 AUG 27 2010
 PINAL COUNTY, ARIZONA

<u>Claim Name</u>	<u>Loc. Date</u>	<u>County</u>	<u>Original Recordation</u>		<u>Amended Recordation</u>		<u>BLM A MC Serial #</u>
			<u>Book</u>	<u>Page</u>	<u>Book</u>	<u>Page</u>	
Eder 36	6/14/73	Pinal	710	928			52287
Eder 39	6/13/73	Pinal	710	931			52289
Eder 40	6/14/73	Pinal	710	932			52290
Eder 43	6/13/73	Pinal	710	935			52292
Eder 44	6/14/73	Pinal	710	936			52293
Eder 45	6/13/73	Pinal	710	937			52294
Eder 46	6/13/73	Pinal	710	938			52295
Eder 47	6/13/73	Pinal	710	939			52296
Eder 48	6/13/73	Pinal	710	940	721	97	52297
Eder 49	6/12/73	Pinal	710	941			52298
Eder 50	6/12/73	Pinal	710	942			52299
Eder 51	6/12/73	Pinal	710	943			52300
Eder 52	6/12/73	Pinal	710	944			52301
Eder 53	6/12/73	Pinal	710	945			52302
Eder 54	6/13/73	Pinal	710	946			52303
		Gila	341	802			
Eder 55	6/13/73	Pinal	710	947			52304
		Gila	341	803			
Eder 56	6/13/73	Pinal	710	948			52305
		Gila	341	804			
Eder 57	6/12/73	Pinal	710	949	721	98	52306
		Gila	341	805	348	8	
Eder 59	6/14/73	Pinal	710	951			52307
		Gila	341	807			
Eder 62	9/7/73	Pinal	721	716			52308
Eder 63	9/7/73	Pinal	721	717			52309
		Gila	348	276			
Eder 64	9/7/73	Pinal	721	718			52310
		Gila	348	277			
Eder 65	9/7/73	Pinal	721	719			52311
		Gila	348	278			
Eder 66	9/7/73	Pinal	721	720			52312
		Gila	348	279			
Eder 67	9/7/73	Pinal	721	721			52313
		Gila	348	280			
Eder 68	9/7/73	Pinal	721	722			52314
		Gila	348	281			
Eder 69	9/7/73	Pinal	721	723			52315
		Gila	348	282			
Eder 70	9/24/73	Gila	348	283			52316
Eder 71	11/24/87	Gila	726	416			279919
Eder 72	11/24/87	Gila	726	419			279920

Exhibit A

RECEIVED
 BLM AZ STATE OFFICE
 27 AUG 27 1987
 GILA

<u>Claim Name</u>	<u>Loc. Date</u>	<u>County</u>	<u>Original Recordation</u>		<u>Amended Recordation</u>		<u>BLM A MC Serial #</u>
			<u>Book</u>	<u>Page</u>	<u>Book</u>	<u>Page</u>	
Eder 73	11/24/87	Gila	726	422			279921
		Pinal	1497	441			
Eder 74	11/24/87	Pinal	1497	443			279922
Eder 75	11/24/87	Pinal	1497	445			279923
Eder 76	11/24/87	Pinal	1497	447			279924
Ghost 16	12/29/66	Pinal	497	450			52317
Ghost 27	3/10/64	Pinal	387	137			52318
Ghost 28	5/18/64	Pinal	387	138			52319
Ghost 29	3/10/64	Pinal	387	139			52320
Ghost 30	5/18/64	Pinal	387	140			52321
Ghost 31	3/10/64	Pinal	387	141			52322
Ghost 32	12/29/66	Pinal	497	451			52323
Ghost 38	12/29/66	Pinal	497	452			52326
Ghost 40	12/29/66	Pinal	497	453			52327
Ghost 42	12/29/66	Pinal	497	454			52328
Ghost 48	12/29/66	Pinal	497	455			52329
Ghost 50	12/29/66	Pinal	497	456			52330
Ghost 61	3/12/64	Pinal	387	165			52331
Ghost 62	3/12/64	Pinal	387	166			52332
Ghost 63	3/12/64	Pinal	387	167			52333
Ghost 66	3/12/64	Pinal	387	170			52336
Ghost 90	12/29/66	Pinal	497	457			52337
Ghost 93	3/16/64	Pinal	387	194			52340
Ghost 95	3/16/64	Pinal	387	195			52342
Ghost 97	3/16/64	Pinal	387	196			52344
Ghost 99	3/16/64	Pinal	387	197			52346
Ghost 131	9/23/65	Pinal	429	515			52365
Ghost 132	9/23/65	Pinal	429	516			52366
Ghost 133	9/23/65	Pinal	429	517			52367
Ghost 134	9/23/65	Pinal	429	518			52368
Ghost 135	9/23/65	Pinal	429	519			52369
Ghost 136	9/23/65	Pinal	429	520			52370
Ghost 137	9/23/65	Pinal	429	521			52371
Ghost 140	4/15/64	Pinal	387	209			52372
Ghost 141	4/15/64	Pinal	387	210			52373
Ghost 142	4/15/64	Pinal	387	211			52374
Ghost 143	4/15/64	Pinal	387	212			52375
Ghost 144	4/15/64	Pinal	387	213			52376
Rim Rock #5	8/1/30	Pinal	46	304	721	93	52382
Annex #5	8/1/30	Pinal	46	305	721	92	52383
Cap 130	7/24/30	Pinal	46	313			52386

RECEIVED
 BLM AZ STATE OFFICE
 AUG 27 10 48 AM '87
 PHOENIX, ARIZONA

<u>Claim Name</u>	<u>Loc. Date</u>	<u>County</u>	<u>Original Recordation</u>		<u>Amended Recordation</u>		<u>BLM A MC Serial #</u>
			<u>Book</u>	<u>Page</u>	<u>Book</u>	<u>Page</u>	
Cap 131	7/25/30	Pinal	46	311			52387
"Moon Rise"	2/15/1899	Gila	6	401			52388
Promoter	11/14/29	Gila	44	5	348	7	52389
Stars and Stripes	1/1/02	Gila	7	466	308	307	52390
Providence	7/1/28	Gila	40	444	309	649	52391

GROUP V: (Unpatented mining claims situated in Sections 4, 5, 6, 7, Township 1 South, Range 14 East; Sections 1, 2, 11, 12, Township 1 South, Range 13 East; Section 31, Township 1 North, Range 14 East; and Sections 14, 15, 22, 23, 25, 26, 27, Township 1 North, Range 13 East, G&SR Mer.)

<u>Claim Name</u>	<u>Date Located</u>	<u>Date Recorded</u>	<u>Cty</u>	<u>Dkt</u>	<u>Page</u>	<u>Date Filed BLM</u>	<u>BLM A MC Serial No.</u>
Kelly #1	1/26/92	3/12/92	Gila	860	997	4/16/92	320760
Kelly #2	1/26/92	3/12/92	Gila	860	1000	4/16/92	320761
Kelly #3	1/26/92	3/12/92	Gila	861	01	4/16/92	320762
Kelly #4	1/26/92	3/12/92	Gila	861	04	4/16/92	320763
Kelly #5	1/26/92	3/12/92	Gila	861	07	4/16/92	320764
Kelly #6	1/28/92	3/12/92	Gila	861	10	4/16/92	320765
Kelly #7	1/26/92	3/12/92	Gila	861	13	4/16/92	320766
Kelly #8	1/28/92	3/12/92	Gila	861	16	4/16/92	320767
Kelly #9	1/26/92	3/12/92	Gila	861	19	4/16/92	320768
Kelly #10	1/28/92	3/12/92	Gila	861	22	4/16/92	320769
Kelly #11	1/26/92	3/12/92	Gila	861	25	4/16/92	320770
Kelly #12	1/28/92	3/12/92	Gila	861	28	4/16/92	320771
Kelly #13	1/26/92	3/12/92	Gila	861	31	4/16/92	320772
Kelly #14	1/28/92	3/12/92	Gila	861	34	4/16/92	320773
Kelly #15	1/28/92	3/12/92	Gila	861	37	4/16/92	320774
Kelly #16	1/28/92	3/12/92	Gila	861	40	4/16/92	320775
Kelly #17	1/28/92	3/12/92	Gila	861	43	4/16/92	320776
Kelly #18	1/28/92	3/12/92	Gila	861	46	4/16/92	320777
Kelly #19	1/28/92	3/12/92	Gila	861	49	4/16/92	320778
Kelly #20	1/26/92	3/12/92	Gila	861	52	4/16/92	320779
Kelly #21	1/27/92	3/12/92	Gila	861	55	4/16/92	320780
Kelly #22	1/27/92	3/12/92	Gila	861	58	4/16/92	320781
Kelly #23	1/27/92	3/12/92	Gila	861	61	4/16/92	320782
Kelly #24	1/27/92	3/12/92	Gila	861	64	4/16/92	320783
Kelly #25	1/27/92	3/12/92	Gila	861	67	4/16/92	320784
Kelly #26	1/27/92	3/12/92	Gila	861	70	4/16/92	320785
Kelly #27	1/29/92	3/12/92	Gila	861	73	4/16/92	320786

Exhibit A

RECEIVED
 BLM AZ STATE OFFICE
 AUG 6 2010
 5

<u>Claim Name</u>	<u>Date Located</u>	<u>Date Recorded</u>	<u>Cty</u>	<u>Cty Dkt</u>	<u>Record Page</u>	<u>Date Filed BLM</u>	<u>BLM A MC Serial No.</u>
Kelly #28	1/29/92	3/12/92	Pinal	1809	641		
			Gila	861	76	4/16/92	320787
Kelly #29	1/29/92	3/12/92	Pinal	1809	643		
			Gila	861	79	4/16/92	320788
Kelly #30	1/29/92	3/12/92	Pinal	1809	645		
Kelly #31-A	7/11/92	8/06/92	Gila	861	82	4/16/92	320789
		8/13/92	Gila	877	747	8/27/92	324206
Kelly #32	1/29/92	3/12/92	Pinal	1845	922		
Kelly #33	1/29/92	3/12/92	Gila	861	88	4/16/92	320791
Kelly #34	1/29/92	3/12/92	Pinal	1809	649	4/16/92	320792
			Gila	861	91	4/16/92	320793
Kelly #35	1/29/92	3/12/92	Pinal	1809	651		
Kelly #36	1/29/92	3/12/92	Pinal	1809	653	4/16/92	320794
			Gila	861	94	4/16/92	320795
Kelly #37	1/28/92	3/12/92	Pinal	1809	655		
Kelly #38	1/28/92	3/12/92	Pinal	1809	657	4/16/92	320796
	1/29/92	3/12/92	Gila	861	97	4/16/92	320797
Kelly #39	1/28/92	3/12/92	Pinal	1809	659		
Kelly #40	1/31/92	3/12/92	Pinal	1809	661	4/16/92	320798
Kelly #53	1/30/92	3/12/92	Pinal	1809	663	4/16/92	320799
Kelly #57	1/30/92	3/12/92	Pinal	1809	671	4/16/92	320803
Kelly #58	1/30/92	3/12/92	Pinal	1809	673	4/16/92	320804
Kelly #59	1/30/92	3/12/92	Pinal	1809	675	4/16/92	320805
Kelly #60	1/30/92	3/12/92	Pinal	1809	677	4/16/92	320806
Kelly #66	1/30/92	3/12/92	Pinal	1809	679	4/16/92	320807
Kelly #67	1/30/92	3/12/92	Pinal	1809	691	4/16/92	320813
Kelly #68	1/30/92	3/12/92	Pinal	1809	693	4/16/92	320814
Kelly #71	1/30/92	3/12/92	Pinal	1809	695	4/16/92	320815
Kelly #72	1/30/92	3/12/92	Pinal	1809	697	4/16/92	320816
Kelly #73	1/30/92	3/12/92	Pinal	1809	699	4/16/92	320817
Kelly #83	2/01/92	3/12/92	Pinal	1809	701	4/16/92	320818
Kelly #84	2/01/92	3/12/92	Pinal	1809	721	4/16/92	320828
Kelly #86	2/01/92	3/12/92	Pinal	1809	723	4/16/92	320829
Kelly #87	2/01/92	3/12/92	Pinal	1809	727	4/16/92	320831
Kelly #89	2/01/92	3/12/92	Pinal	1809	729	4/16/92	320832
Kelly #90	2/01/92	3/12/92	Pinal	1809	733	4/16/92	320834
Kelly #91	2/02/92	3/12/92	Pinal	1809	735	4/16/92	320835
Kelly #92	2/02/92	3/12/92	Pinal	1809	737	4/16/92	320836
			Gila	861	100	4/16/92	320837
Kelly #93	2/02/92	3/12/92	Pinal	1809	739		
			Gila	861	103	4/16/92	320838
			Pinal	1809	741		

Exhibit A

RECEIVED
 BLM AZ STATE OFFICE
 AUG 27 1992
 9

<u>Claim Name</u>	<u>Date Located</u>	<u>Date Recorded</u>	<u>Cty</u>	<u>Cty Record Dkt</u>	<u>Page</u>	<u>Date Filed BLM</u>	<u>BLM A MC Serial No.</u>
Kelly #94	2/02/92	3/12/92	Gila	861	106	4/16/92	320839
Kelly #95	2/02/92	3/12/92	Gila	861	109	4/16/92	320840
			Pinal	1809	743		
Kelly #96	2/02/92	3/12/92	Gila	861	112	4/16/92	320841
			Pinal	1809	745		
Kelly #97	2/02/92	3/12/92	Gila	861	115	4/16/92	320842
Kelly #98	2/02/92	3/12/92	Gila	861	118	4/16/92	320843
Kelly #99	2/02/92	3/12/92	Gila	861	121	4/16/92	320844
Kelly #100	2/04/92	3/12/92	Gila	861	124	4/16/92	320845
Kelly #101	10/31/92	12/14/92	Gila	892	489	1/19/93	325818
Kelly #103	10/31/92	12/14/92	Gila	892	495	1/19/93	325820
Kelly #104	10/31/92	12/14/92	Gila	892	498	1/19/93	325821
Kelly #105	10/31/92	12/14/92	Gila	892	501	1/19/93	325822
Kelly #106	10/31/92	12/14/92	Gila	892	504	1/19/93	325823
Kelly #107	10/31/92	12/14/92	Gila	892	507	1/19/93	325824
Kelly #112	10/31/92	12/14/92	Gila	892	522	1/19/93	325829
Kelly #113	10/31/92	12/14/92	Gila	892	525	1/19/93	325830
Kelly #114	10/31/92	12/14/92	Gila	892	528	1/19/93	325831
Kelly #115	10/31/92	12/14/92	Gila	892	531	1/19/93	325832
Kelly #120	11/9/92	12/14/92	Gila	892	546	1/19/93	325837
Kelly #121	11/9/92	12/14/92	Gila	892	549	1/19/93	325838
Kelly #122	11/9/92	12/14/92	Gila	892	552	1/19/93	325839
Kelly #123	11/9/92	12/14/92	Gila	892	555	1/19/93	325840
Kelly #124	11/9/92	12/14/92	Gila	892	558	1/19/93	325841
Kelly #125	11/8/92	12/14/92	Gila	892	561	1/19/93	325842
Kelly #126	11/8/92	12/14/92	Gila	892	564	1/19/93	325843
Kelly #127	11/8/92	12/14/92	Gila	892	567	1/19/93	325844
Kelly #128	11/8/92	12/14/92	Gila	892	570	1/19/93	325845
			Pinal	1874	047		
Kelly #129	11/8/92	12/14/92	Gila	892	573	1/19/93	325846
Kelly #130	11/8/92	12/14/92	Gila	892	576	1/19/93	325847
Kelly #131	11/8/92	12/14/92	Gila	892	579	1/19/93	325848
Kelly #132	11/7/92	12/14/92	Gila	892	582	1/19/93	325849
			Pinal	1874	049		
Kelly #133	11/7/92	12/14/92	Gila	892	585	1/19/93	325850
Kelly #134	11/7/92	12/14/92	Gila	892	588	1/19/93	325851
Kelly #135	11/7/92	12/14/92	Gila	892	591	1/19/93	325852
Kelly #136	11/7/92	12/14/92	Gila	892	594	1/19/93	325853
			Pinal	1874	051		
Kelly #137	11/7/92	12/14/92	Gila	892	597	1/19/93	325854
			Pinal	1874	053		
Kelly #138	11/7/92	12/14/92	Gila	892	600	1/19/93	325855
Exhibit A							

RECEIVED
 BLM AZ STATE OFFICE
 APR 27 1993
 PINAL

<u>Claim Name</u>	<u>Date Located</u>	<u>Date Recorded</u>	<u>Cty</u>	<u>Cty Record Dkt</u>	<u>Page</u>	<u>Date Filed BLM</u>	<u>BLM A MC Serial No.</u>
Kelly #139	11/7/92	12/14/92	Gila	892	601	1/19/93	325856
Kelly #140	11/7/92	12/14/92	Gila	892	604	1/19/93	325857
Kelly #141	11/7/92	12/14/92	Gila	892	607	1/19/93	325858
Kelly #142	11/7/92	12/14/92	Gila	892	610	1/19/93	325859
Kelly #143	11/7/92	12/14/92	Gila	892	613	1/19/93	325860
Kelly #144	11/7/92	12/14/92	Gila	892	616	1/19/93	325861
Kelly #145	11/7/92	12/14/92	Gila	892	619	1/19/93	325862
Kelly #146	11/7/92	12/14/92	Gila	892	622	1/19/93	325863
Kelly #147	11/7/92	12/14/92	Gila	892	625	1/19/93	325864
Kelly #148	11/6/92	12/14/92	Gila	892	628	1/19/93	325865
Kelly #149	11/6/92	12/14/92	Gila	892	631	1/19/93	325866
Kelly #150	11/6/92	12/14/92	Gila	892	634	1/19/93	325867
Kelly #151	7/30/93	8/23/93	Gila	93-635862		8/23/93	327254
Kelly #152	7/30/93	8/23/93	Gila	93-635863		8/23/93	327255
Kelly #153	7/30/93	8/23/93	Gila	93-635864		8/23/93	327256
			Pinal	1936	617		
Kelly #154	7/30/93	8/23/93	Gila	93-635865		8/23/93	327257
			Pinal	1936	619		
Kelly #155	7/30/93	8/23/93	Gila	93-635866		8/23/93	327258
			Pinal	1936	621		
Kelly #157	7/30/93	8/23/93	Pinal	1936	625	8/23/93	327260
Kelly #158	7/30/93	8/23/93	Gila	93-635861		8/23/93	327261
			Pinal	1936	627		
Kelly #159	7/30/93	8/23/93	Pinal	1936	629	8/23/93	327262
Kelly #160	7/30/93	8/23/93	Pinal	1936	631	8/23/93	327263
Kelly #161	7/30/93	8/23/93	Pinal	1936	633	8/23/93	327264
Kelly #162	7/30/93	8/23/93	Pinal	1936	635	8/23/93	327265
Kelly #163	7/30/93	8/23/93	Pinal	1936	637	8/23/93	327266

GROUP VI: (Unpatented mining claims situated in Section 36, Township 1 North, Range 13 East; Section 31, Township 1 North, Range 14 East; Section 1, Township 1 South, Range 13 East; and Section 6, Township 1 South, Range 14 East, G&SR Mer.)

<u>Claim Name</u>	<u>Recorded Book/Docket Page</u>		<u>BLM A MC Serial No.</u>
Lizard No. 27 (W½)	47	348	28018
Rejected No. 1	31	415	28020
Rejected No. 2	31	416	28019
Amended	52	374	
Rejected No. 3	53	184	28016
Rejected No. 4	493	569	97634
Exhibit A			

RECEIVED
 BLM AZ STATE OFFICE
 2010 AUG 21 A 7:59
 PHOENIX, ARIZONA

<u>Claim Name</u>	<u>Recorded Book/Docket</u>	<u>Page</u>	<u>BLM A MC Serial No.</u>
Rejected No. 5	493	571	97635
Rejected No. 6	493	573	97636
Rejected No. 7	493	575	97637
Rejected No. 8	493	577	97638
Rejected No. 9	493	579	97639
Rejected No. 10	493	581	97640
Rejected No. 11	493	583	97641
Rejected No. 12	493	585	97642
Rejected No. 13	493	587	97643

RECEIVED
 BLM AZ STATE OFFICE
 2010 AUG 27 A 7 59
 PHOENIX, ARIZONA

GROUP VII: (Unpatented mining claims situated in Section 36, Township 1 North, Range 13 East, Gila County, G&SR Mer.)

<u>Claim Name</u>	<u>Location Date</u>	<u>Recorded Book</u>	<u>Page</u>	<u>BLM AMC Serial No.</u>
Overside	9/1/39	48	70	27989
Amended	6/17/59	102	43	
Amended	5/23/93	909	127	
Crown Point Ext. No. 1	6/17/59	102	37	27990
Amended	5/23/93	909	131	
Crown Point Ext. No. 2	6/17/59	102	38	27991
Amended	5/23/93	909	133	
Old Abe	9/1/39	48	70	27992
Amended	6/17/59	102	39	
Amended	5/23/93	909	124	
Old Abe No. 1	10/1/39	48	82	27993
Amended	6/17/59	102	41	
Amended	5/23/93	909	129	

GROUP VIII: (Unpatented mining claims situated in Section 36, Township 1 North, Range 13 East, G&SR Mer., Gila County)

<u>Claim Name</u>	<u>Location Date</u>	<u>Cty Record Book</u>	<u>Page</u>	<u>BLM A MC Serial No.</u>
Brewery	3/12/1892	4	145	39932
Amended	5/23/93	909	116	
Clipper	1/20/1906	1	286	39933
Amended	5/23/93	909	118	
Old Abe	9/1/39	48	70	39934
Amended	5/23/93	909	124	
Exhibit A				

<u>Claim Name</u>	<u>Location Date</u>	<u>Cty Record</u>		<u>BLM A MC Serial No.</u>
		<u>Book</u>	<u>Page</u>	
Thomas Jefferson	9/1/39	48	71	39935
Amended	5/23/93	909	120	
Blue Jay Fraction	11/21/42	48	357	39936
Amended	5/23/93	909	122	
Vat	11/25/59	112	344	39937

GROUP IX: (Unpatented mining claims situated in Section 36, Township 1 North, Range 13 East, G&SR Mer., Gila County)

<u>Claim Name</u>	<u>Location Date</u>	<u>Cty Record</u>		<u>BLM A MC Serial No.</u>
		<u>Book</u>	<u>Page</u>	
Lost Knife #1	5/23/59	100	416	39938
Amended	3/17/68	230	418	
Lost Knife #2	10/28/59	108	133	39939
Amended	3/17/68	230	415	
Manganese Cap	5/06/65	176	507	39940
Amended	3/17/68	230	419	
Galena	5/06/65	176	508	39941
Amended	3/17/68	230	416	
Dew	6/1/68	237	635	39942
Lad	6/1/68	237	636	39943

GROUP X: (Unpatented millsites situated in Section 23 and 26, Township 1 North, Range 13 East, G&SR Mer., Gila County)

<u>Claim Name</u>	<u>Date</u>	<u>Date</u>	<u>Cty Record</u>		<u>Date</u>	<u>BLM A MC Serial No.</u>
	<u>Located</u>	<u>Recorded</u>	<u>Dkt</u>	<u>Page</u>	<u>Filed BLM</u>	
Sick-A-More #1	6/16/93	8/23/93	93-635858		8/23/93	327251
Sick-A-More #2	6/16/93	8/23/93	93-635859		8/23/93	327252
Sick-A-More #3	6/16/93	8/23/93	93-635860		8/23/93	327253

RECEIVED
 BLM AZ STATE OFFICE
 2010 AUG 27 A 7:59
 PHOENIX, ARIZONA

GROUP XI: (Unpatented millsites situated in Sections 25, 26, 35 and 36, Township 1 North, Range 13 East; Section 31, Township 1 North, Range 14 East, Sections 1, 12, Township 1 South, Range 13 East; and Section 6, Township 1 South, Range 14 East, G&SR Mer., Gila and Pinal Counties)

<u>Claim Name</u>	<u>Date Located</u>	<u>Date Recorded</u>	<u>Cty</u>	<u>Cty Record Dkt</u>	<u>Page</u>	<u>Date Filed BLM</u>	<u>BLM A MC Serial No.</u>
Kosher #1	09/12/96	12/04/96	Gila	96-019602		12/03/96	342296
Kosher #2	09/12/96	12/04/96	Gila	96-019603		12/03/96	342297
Kosher #3	09/12/96	12/04/96	Gila	96-019604		12/03/96	342298
Kosher #4	09/12/96	12/04/96	Gila	96-019605		12/03/96	342299
Kosher #5	09/12/96	12/04/96	Gila	96-019606		12/03/96	342300
Kosher #6	09/12/96	12/04/96	Gila	96-019607		12/03/96	342301
Kosher #7	09/12/96	12/04/96	Gila	96-019608		12/03/96	342302
Kosher #8	09/12/96	12/04/96	Gila	96-019609		12/03/96	342303
Kosher #9	09/12/96	12/04/96	Gila	96-019610		12/03/96	342304
Kosher #10	09/12/96	12/04/96	Gila	96-019611		12/03/96	342305
Kosher #11	09/12/96	12/04/96	Gila	96-019612		12/03/96	342306
Kosher #12	09/12/96	12/04/96	Gila	96-019613		12/03/96	342307
Kosher #13	09/12/96	12/04/96	Gila	96-019614		12/03/96	342308
Kosher #14	09/12/96	12/04/96	Gila	96-019615		12/03/96	342309
Kosher #15	09/12/96	12/04/96	Gila	96-019616		12/03/96	342310
Kosher #16	09/12/96	12/04/96	Gila	96-019617		12/03/96	342311
Kosher #17	09/12/96	12/04/96	Gila	96-019618		12/03/96	342312
Kosher #18	09/12/96	12/04/96	Gila	96-019619		12/03/96	342313
Kosher #19	09/12/96	12/04/96	Gila	96-019620		12/03/96	342314
Kosher #20	09/12/96	12/04/96	Gila	96-019621		12/03/96	342315
Kosher #21	09/12/96	12/04/96	Gila	96-019622		12/03/96	342316
Kosher #22	09/12/96	12/04/96	Gila	96-019623		12/03/96	342317
Kosher #23	09/12/96	12/04/96	Gila	96-019624		12/03/96	342318
Kosher #23	09/12/96	12/04/96	Pinal	1996-040016		12/03/96	
Kosher #24	09/12/96	12/04/96	Gila	96-019625		12/03/96	342319
Kosher #25	09/12/96	12/04/96	Gila	96-019626		12/03/96	342320
Kosher #26	09/12/96	12/04/96	Gila	96-019627		12/03/96	342321
Kosher #27	09/12/96	12/04/96	Gila	96-019628		12/03/96	342322
Kosher #28	09/12/96	12/04/96	Gila	96-019629		12/03/96	342323
Kosher #29	09/12/96	12/04/96	Gila	96-019630		12/03/96	342324
Kosher #30	09/12/96	12/04/96	Gila	96-019631		12/03/96	342325
Kosher #31	09/12/96	12/04/96	Gila	96-019632		12/03/96	342326
Kosher #32	09/12/96	12/04/96	Pinal	1996-040017		12/03/96	342327
Kosher #33	09/12/96	12/04/96	Gila	96-019633		12/03/96	342328
Kosher #33	09/12/96	12/04/96	Pinal	1996-040018		12/03/96	
Kosher #34	09/12/96	12/04/96	Gila	96-019634		12/03/96	342329
Kosher #34	09/12/96	12/04/96	Pinal	1996-040019		12/03/96	

Exhibit A

RECEIVED
 BLM AZ STATE OFFICE
 200 APR 27 11 58 AM '96

<u>Claim Name</u>	<u>Date Located</u>	<u>Date Recorded</u>	<u>Cty</u>	<u>Cty Record Dkt</u>	<u>Page</u>	<u>Date Filed BLM</u>	<u>BLM A MC Serial No.</u>
Kosher #35	09/12/96	12/04/96	Gila	96-019635		12/03/96	342330
Kosher #36	09/12/96	12/04/96	Gila	96-019636		12/03/96	342331
Kosher #37	09/12/96	12/04/96	Gila	96-019637		12/03/96	342332
Kosher #38	09/12/96	12/04/96	Gila	96-019638		12/03/96	342333
Kosher #39	09/12/96	12/04/96	Gila	96-019639		12/03/96	342334
Kosher #40	09/12/96	12/04/96	Gila	96-019640		12/03/96	342335
Kosher #41	09/12/96	12/04/96	Gila	96-019641		12/03/96	342336
Kosher #42	09/12/96	12/04/96	Gila	96-019642		12/03/96	342337
Kosher #43	09/12/96	12/04/96	Gila	96-019643		12/03/96	342338
Kosher #44	09/12/96	12/04/96	Pinal	1996-040020		12/03/96	342339
Kosher #45	09/12/96	12/04/96	Pinal	1996-040021		12/03/96	342340
Kosher #46	09/12/96	12/04/96	Pinal	1996-040022		12/03/96	342341
Kosher #46	09/12/96	12/04/96	Gila	96-019644		12/03/96	
Kosher #47	09/12/96	12/04/96	Pinal	1996-040023		12/03/96	342342
Kosher #47	09/12/96	12/04/96	Gila	96-019645		12/03/96	
Kosher #48	09/12/96	12/04/96	Gila	96-019646		12/03/96	342343
Kosher #49	09/12/96	12/04/96	Gila	96-019647		12/03/96	342344
Kosher #50	09/12/96	12/04/96	Gila	96-019648		12/03/96	342345
Kosher #51	09/12/96	12/04/96	Gila	96-019649		12/03/96	342346
Kosher #52	09/12/96	12/04/96	Gila	96-019650		12/03/96	342347
Kosher #53	09/12/96	12/04/96	Gila	96-019651		12/03/96	342348
Kosher #54	09/12/96	12/04/96	Gila	96-019652		12/03/96	342349
Kosher #55	09/12/96	12/04/96	Gila	96-019653		12/03/96	342350
Kosher #56	09/12/96	12/04/96	Gila	96-019654		12/03/96	342351
Kosher #57	09/12/96	12/04/96	Pinal	1996-040024		12/03/96	342352
Kosher #58	09/12/96	12/04/96	Pinal	1996-040025		12/03/96	342353
Kosher #59	09/12/96	12/04/96	Pinal	1996-040026		12/03/96	342354
Kosher #60	09/12/96	12/04/96	Pinal	1996-040027		12/03/96	342355
Kosher #60	09/12/96	12/04/96	Gila	96-019655		12/03/96	
Kosher #61	09/12/96	12/04/96	Pinal	1996-040028		12/03/96	342356
Kosher #61	09/12/96	12/04/96	Gila	96-019656		12/03/96	
Kosher #62	09/12/96	12/04/96	Gila	96-019657		12/03/96	342357
Kosher #63	09/12/96	12/04/96	Gila	96-019658		12/03/96	342358
Kosher #64	09/12/96	12/04/96	Gila	96-019659		12/03/96	342359
Kosher #65	09/12/96	12/04/96	Gila	96-019660		12/03/96	342360
Kosher #66	09/12/96	12/04/96	Gila	96-019661		12/03/96	342361
Kosher #67	09/12/96	12/04/96	Gila	96-019662		12/03/96	342362
Kosher #68	09/12/96	12/04/96	Gila	96-019663		12/03/96	342363
Kosher #69	09/12/96	12/04/96	Pinal	1996-040029		12/03/96	342364
Kosher #70	09/12/96	12/04/96	Pinal	1996-040030		12/03/96	342365
Kosher #71	09/12/96	12/04/96	Pinal	1996-040031		12/03/96	342366
Kosher #72	09/12/96	12/04/96	Pinal	1996-040032		12/03/96	342367

Exhibit A

RECEIVED
BLM AZ STATE OFFICE

<u>Claim Name</u>	<u>Date Located</u>	<u>Date Recorded</u>	<u>Cty</u>	<u>Cty Record Dkt</u>	<u>Page</u>	<u>Date Filed BLM</u>	<u>BLM A MC Serial No.</u>
Kosher #73	09/12/96	12/04/96	Pinal	1996-040033		12/03/96	342368
Kosher #73	09/12/96	12/04/96	Gila	96-019664		12/03/96	
Kosher #74	09/12/96	12/04/96	Gila	96-019665		12/03/96	342369
Kosher #75	09/12/96	12/04/96	Gila	96-019666		12/03/96	342370
Kosher #76	09/12/96	12/04/96	Gila	96-019667		12/03/96	342371
Kosher #77	09/12/96	12/04/96	Gila	96-019668		12/03/96	342372
Kosher #78	09/12/96	12/04/96	Gila	96-019669		12/03/96	342373
Kosher #79	09/12/96	12/04/96	Gila	96-019670		12/03/96	342374
Kosher #80	09/12/96	12/04/96	Gila	96-019671		12/03/96	342375
Kosher #81	09/12/96	12/04/96	Pinal	1996-040034		12/03/96	342376
Kosher #82	09/12/96	12/04/96	Pinal	1996-040035		12/03/96	342377
Kosher #83	09/12/96	12/04/96	Pinal	1996-040036		12/03/96	342378
Kosher #84	09/12/96	12/04/96	Pinal	1996-040037		12/03/96	342379
Kosher #84	09/12/96	12/04/96	Gila	96-019672		12/03/96	
Kosher #85	09/12/96	12/04/96	Pinal	1996-040038		12/03/96	342380
Kosher #85	09/12/96	12/04/96	Gila	96-019673		12/03/96	
Kosher #86	09/12/96	12/04/96	Gila	96-019674		12/03/96	342381
Kosher #87	09/12/96	12/04/96	Gila	96-019675		12/03/96	342382
Kosher #88	09/12/96	12/04/96	Gila	96-019676		12/03/96	342383
Kosher #89	09/12/96	12/04/96	Gila	96-019677		12/03/96	342384
Kosher #90	09/12/96	12/04/96	Gila	96-019678		12/03/96	342385
Kosher #91	09/12/96	12/04/96	Gila	96-019679		12/03/96	342386
Kosher #92	09/12/96	12/04/96	Gila	96-019680		12/03/96	342387
Kosher #93	09/13/96	12/04/96	Pinal	1996-040039		12/03/96	342388
Kosher #94	09/13/96	12/04/96	Pinal	1996-040040		12/03/96	342389
Kosher #95	09/13/96	12/04/96	Pinal	1996-040041		12/03/96	342390
Kosher #96	09/13/96	12/04/96	Pinal	1996-040042		12/03/96	342391
Kosher #97	09/13/96	12/04/96	Pinal	1996-040043		12/03/96	342392
Kosher #97	09/13/96	12/04/96	Gila	96-019681		12/03/96	
Kosher #98	09/13/96	12/04/96	Pinal	1996-040044		12/03/96	342393
Kosher #98	09/13/96	12/04/96	Gila	96-019682		12/03/96	
Kosher #99	09/13/96	12/04/96	Gila	96-019683		12/03/96	342394
Kosher #100	09/13/96	12/04/96	Gila	96-019684		12/03/96	342395
Kosher #101	09/13/96	12/04/96	Gila	96-019685		12/03/96	342396
Kosher #102	09/13/96	12/04/96	Gila	96-019686		12/03/96	342397
Kosher #103	09/13/96	12/04/96	Gila	96-019687		12/03/96	342398
Kosher #104	09/13/96	12/04/96	Gila	96-019688		12/03/96	342399
Kosher #105	09/13/96	12/04/96	Gila	96-019689		12/03/96	342400
Kosher #106	09/13/96	12/04/96	Gila	96-019690		12/03/96	342401
Kosher #107	09/13/96	12/04/96	Pinal	1996-040045		12/03/96	342402
Kosher #108	09/13/96	12/04/96	Pinal	1996-040046		12/03/96	342403
Kosher #109	09/13/96	12/04/96	Pinal	1996-040047		12/03/96	342404

Exhibit A

<u>Claim Name</u>	<u>Date Located</u>	<u>Date Recorded</u>	<u>Cty</u>	<u>Cty Record Dkt</u>	<u>Page</u>	<u>Date Filed BLM</u>	<u>BLM A MC Serial No.</u>
Kosher #110	09/13/96	12/04/96	Pinal	1996-040048		12/03/96	342405
Kosher #111	09/13/96	12/04/96	Pinal	1996-040049		12/03/96	342406
Kosher #112	09/13/96	12/04/96	Pinal	1996-040050		12/03/96	342407
Kosher #112	09/13/96	12/04/96	Gila	96-019691		12/03/96	
Kosher #113	09/13/96	12/04/96	Pinal	1996-040051		12/03/96	342408
Kosher #113	09/13/96	12/04/96	Gila	96-019692		12/03/96	
Kosher #114	09/13/96	12/04/96	Gila	96-019693		12/03/96	342409
Kosher #115	09/13/96	12/04/96	Gila	96-019694		12/03/96	342410
Kosher #116	09/13/96	12/04/96	Gila	96-019695		12/03/96	342411
Kosher #117	09/13/96	12/04/96	Gila	96-019696		12/03/96	342412
Kosher #118	09/13/96	12/04/96	Gila	96-019697		12/03/96	342413
Kosher #119	09/13/96	12/04/96	Gila	96-019698		12/03/96	342414
Kosher #120	09/13/96	12/04/96	Gila	96-019699		12/03/96	342415
Kosher #121	09/13/96	12/04/96	Gila	96-019700		12/03/96	342416
Kosher #122	09/13/96	12/04/96	Pinal	1996-040052		12/03/96	342417
Kosher #123	09/13/96	12/04/96	Pinal	1996-040053		12/03/96	342418
Kosher #124	09/13/96	12/04/96	Pinal	1996-040054		12/03/96	342419
Kosher #125	09/13/96	12/04/96	Pinal	1996-040055		12/03/96	342420
Kosher #126	09/13/96	12/04/96	Pinal	1996-040056		12/03/96	342421
Kosher #127	09/13/96	12/04/96	Pinal	1996-040057		12/03/96	342422
Kosher #127	09/13/96	12/04/96	Gila	96-019701		12/03/96	
Kosher #128	09/13/96	12/04/96	Pinal	1996-040058		12/03/96	342423
Kosher #128	09/13/96	12/04/96	Gila	96-019702		12/03/96	
Kosher #129	09/13/96	12/04/96	Gila	96-019703		12/03/96	342424
Kosher #130	09/13/96	12/04/96	Gila	96-019704		12/03/96	342425
Kosher #131	09/13/96	12/04/96	Gila	96-019705		12/03/96	342426
Kosher #132	09/13/96	12/04/96	Gila	96-019706		12/03/96	342427
Kosher #133	09/13/96	12/04/96	Gila	96-019707		12/03/96	342428
Kosher #134	09/13/96	12/04/96	Gila	96-019708		12/03/96	342429
Kosher #135	09/13/96	12/04/96	Gila	96-019709		12/03/96	342430
Kosher #136	09/13/96	12/04/96	Gila	96-019710		12/03/96	342431
Kosher #137	09/13/96	12/04/96	Gila	96-019711		12/03/96	342432
Kosher #138	09/13/96	12/04/96	Pinal	1996-040059		12/03/96	342433
Kosher #139	09/13/96	12/04/96	Pinal	1996-040060		12/03/96	342434
Kosher #140	09/13/96	12/04/96	Pinal	1996-040061		12/03/96	342435
Kosher #141	09/13/96	12/04/96	Pinal	1996-040062		12/03/96	342436
Kosher #142	09/13/96	12/04/96	Pinal	1996-040063		12/03/96	342437
Kosher #143	09/13/96	12/04/96	Pinal	1996-040064		12/03/96	342438
Kosher #144	09/13/96	12/04/96	Pinal	1996-040065		12/03/96	342439
Kosher #144	09/13/96	12/04/96	Gila	1996-019712		12/03/96	
Kosher #145	09/13/96	12/04/96	Pinal	1996-040066		12/03/96	342440
Kosher #145	09/13/96	12/04/96	Gila	1996-019713		12/03/96	

Exhibit A

<u>Claim Name</u>	<u>Date Located</u>	<u>Date Recorded</u>	<u>Cty</u>	<u>Cty Record Dkt</u>	<u>Page</u>	<u>Date Filed BLM</u>	<u>BLM A MC Serial No.</u>
Kosher #146	09/13/96	12/04/96	Gila	1996-019714		12/03/96	342441
Kosher #147	09/13/96	12/04/96	Gila	1996-019715		12/03/96	342442
Kosher #148	09/13/96	12/04/96	Gila	1996-019716		12/03/96	342443
Kosher #149	09/13/96	12/04/96	Gila	1996-019717		12/03/96	342444
Kosher #150	09/13/96	12/04/96	Gila	1996-019718		12/03/96	342445
Kosher #151	09/13/96	12/04/96	Gila	1996-019719		12/03/96	342446
Kosher #152	09/13/96	12/04/96	Gila	1996-019720		12/03/96	342447
Kosher #153	09/13/96	12/04/96	Gila	1996-019721		12/03/96	342448
Kosher #154	09/13/96	12/04/96	Gila	1996-019722		12/03/96	342449
Kosher #155	09/13/96	12/04/96	Gila	1996-019723		12/03/96	342450
Kosher #156	09/13/96	12/04/96	Pinal	1996-040067		12/03/96	342451
Kosher #157	09/13/96	12/04/96	Pinal	1996-040068		12/03/96	342452
Kosher #158	09/13/96	12/04/96	Pinal	1996-040069		12/03/96	342453
Kosher #159	09/13/96	12/04/96	Pinal	1996-040070		12/03/96	342454
Kosher #160	09/13/96	12/04/96	Pinal	1996-040071		12/03/96	342455
Kosher #161	09/14/96	12/04/96	Pinal	1996-040072		12/03/96	342456
Kosher #162	09/14/96	12/04/96	Pinal	1996-040073		12/03/96	342457
Kosher #163	09/14/96	12/04/96	Pinal	1996-040074		12/03/96	342458
Kosher #163	09/14/96	12/04/96	Gila	1996-019724		12/03/96	
Kosher #164	09/14/96	12/04/96	Pinal	1996-040075		12/03/96	342459
Kosher #164	09/14/96	12/04/96	Gila	1996-019725		12/03/96	
Kosher #165	09/14/96	12/04/96	Gila	1996-019726		12/03/96	342460
Kosher #166	09/14/96	12/04/96	Gila	1996-019727		12/03/96	342461
Kosher #167	09/14/96	12/04/96	Gila	1996-019728		12/03/96	342462
Kosher #168	09/14/96	12/04/96	Gila	1996-019729		12/03/96	342463
Kosher #169	09/14/96	12/04/96	Gila	1996-019730		12/03/96	342464
Kosher #170	09/14/96	12/04/96	Gila	1996-019731		12/03/96	342465
Kosher #171	09/14/96	12/04/96	Gila	1996-019732		12/03/96	342466
Kosher #172	09/14/96	12/04/96	Gila	1996-019733		12/03/96	342467
Kosher #173	09/14/96	12/04/96	Gila	1996-019734		12/03/96	342468
Kosher #174	09/14/96	12/04/96	Pinal	1996-040076		12/03/96	342469
Kosher #175	09/14/96	12/04/96	Pinal	1996-040077		12/03/96	342470
Kosher #176	09/14/96	12/04/96	Pinal	1996-040078		12/03/96	342471
Kosher #177	09/14/96	12/04/96	Pinal	1996-040079		12/03/96	342472
Kosher #178	09/14/96	12/04/96	Pinal	1996-040080		12/03/96	342473
Kosher #179	09/14/96	12/04/96	Pinal	1996-040081		12/03/96	342474
Kosher #180	09/14/96	12/04/96	Pinal	1996-040082		12/03/96	342475
Kosher #181	09/14/96	12/04/96	Pinal	1996-040083		12/03/96	342476
Kosher #182	09/14/96	12/04/96	Pinal	1996-040084		12/03/96	342477
Kosher #182	09/14/96	12/04/96	Gila	1996-019735		12/03/96	
Kosher #183	09/14/96	12/04/96	Pinal	1996-040085		12/03/96	342478
Kosher #183	09/14/96	12/04/96	Gila	1996-019736		12/03/96	

Exhibit A

RECEIVED
 BLM AZ STATE OFFICE
 2010 JUN 27 10:00 AM
 PHOTO REPRODUCTION

<u>Claim Name</u>	<u>Date Located</u>	<u>Date Recorded</u>	<u>Cty</u>	<u>Cty Record Dkt</u>	<u>Page</u>	<u>Date Filed BLM</u>	<u>BLM A MC Serial No.</u>
Kosher #184	09/14/96	12/04/96	Gila	1996-019737		12/03/96	342479
Kosher #185	09/14/96	12/04/96	Gila	1996-019738		12/03/96	342480
Kosher #186	09/14/96	12/04/96	Pinal	1996-040086		12/03/96	342481
Kosher #187	09/14/96	12/04/96	Pinal	1996-040087		12/03/96	342482
Kosher #188	09/14/96	12/04/96	Pinal	1996-040088		12/03/96	342483
Kosher #189	09/14/96	12/04/96	Pinal	1996-040089		12/03/96	342484
Kosher #190	09/14/96	12/04/96	Pinal	1996-040090		12/03/96	342485
Kosher #191	09/14/96	12/04/96	Pinal	1996-040091		12/03/96	342486
Kosher #192	09/14/96	12/04/96	Pinal	1996-040092		12/03/96	342487
Kosher #193	09/14/96	12/04/96	Pinal	1996-040093		12/03/96	342488
Kosher #193	09/14/96	12/04/96	Gila	1996-019739		12/03/96	
Kosher #194	09/14/96	12/04/96	Pinal	1996-040094		12/03/96	342489
Kosher #194	09/14/96	12/04/96	Gila	1996-019740		12/03/96	
Kosher #195	09/14/96	12/04/96	Gila	1996-019741		12/03/96	342490
Kosher #196	09/14/96	12/04/96	Gila	1996-019742		12/03/96	342491
Kosher #197	09/14/96	12/04/96	Pinal	1996-040095		12/03/96	342492
Kosher #198	09/14/96	12/04/96	Pinal	1996-040096		12/03/96	342493
Kosher #199	09/14/96	12/04/96	Pinal	1996-040097		12/03/96	342494
Kosher #200	09/14/96	12/04/96	Pinal	1996-040098		12/03/96	342495
Kosher #201	09/14/96	12/04/96	Pinal	1996-040099		12/03/96	342496
Kosher #202	09/14/96	12/04/96	Pinal	1996-040100		12/03/96	342497
Kosher #203	09/14/96	12/04/96	Pinal	1996-040101		12/03/96	342498
Kosher #204	09/14/96	12/04/96	Pinal	1996-040102		12/03/96	342499
Kosher #205	09/14/96	12/04/96	Pinal	1996-040103		12/03/96	342500
Kosher #205	09/14/97	12/04/96	Gila	1996-019743		12/03/96	
Kosher #206	09/14/97	12/04/96	Gila	1996-019744		12/03/96	342501
Kosher #207	09/14/96	12/04/96	Pinal	1996-040104		12/03/96	342502
Kosher #208	09/14/96	12/04/96	Pinal	1996-040105		12/03/96	342503
Kosher #209	09/14/96	12/04/96	Pinal	1996-040106		12/03/96	342504
Kosher #210	09/14/96	12/04/96	Pinal	1996-040107		12/03/96	342505
Kosher #211	09/14/96	12/04/96	Pinal	1996-040108		12/03/96	342506
Kosher #211	09/14/96	12/04/96	Gila	1996-019745		12/03/96	
Kosher #212	09/14/96	12/04/96	Gila	1996-019746		12/03/96	342507
Kosher #213	09/14/96	12/04/96	Gila	1996-019747		12/03/96	342508
Kosher #214	09/14/96	12/04/96	Gila	1996-019748		12/03/96	342509
Kosher #215	09/14/96	12/04/96	Gila	1996-019749		12/03/96	342510
Kosher #216	09/14/96	12/04/96	Gila	1996-019750		12/03/96	342511
Kosher #217	09/14/96	12/04/96	Gila	1996-019751		12/03/96	342512
Kosher #218	09/14/96	12/04/96	Gila	1996-019752		12/03/96	342513
Kosher #219	09/14/96	12/04/96	Gila	1996-019753		12/03/96	342514
Kosher #220	06/28/02	07/24/02	Pinal	2002-039180		07/25/02	356448
Kosher #221	06/28/02	07/24/02	Pinal	2002-039181		07/25/02	356449

Exhibit A

RECEIVED
 BLM AZ STATE OFFICE
 07/24/02
 AUG 2 10 00 AM '02
 PHOENIX, ARIZONA

<u>Claim Name</u>	<u>Date Located</u>	<u>Date Recorded</u>	<u>Cty</u>	<u>Cty Record Dkt</u>	<u>Page</u>	<u>Date Filed BLM</u>	<u>BLM A MC Serial No.</u>
Kosher #222	06/28/02	07/24/02	Pinal	2002-039182		07/25/02	356450
Kosher #223	06/28/02	07/24/02	Pinal	2002-039183		07/25/02	356451
Kosher #224	06/28/02	07/24/02	Pinal	2002-039184		07/25/02	356452
Kosher #225	09/07/05	10/11/05	Pinal	2005-137450		09/08/05	367050
Kosher #226	09/07/05	10/11/05	Pinal	2005-137451		09/08/05	367051
Kosher #227	09/07/05	10/11/05	Pinal	2005-137449		09/08/05	367052
Kosher #228	09/07/05	10/11/05	Pinal	2005-137448		09/08/05	367053
Kosher #229	09/07/05	10/11/05	Pinal	2005-137447		09/08/05	367054

GROUP XII: (Unpatented mining claims situated in Section 1, Township 1 South, Range 13 East and Section 6, Township 1 South, Range 14 East, G&SR Mer., Gila County)

<u>Claim Name</u>	<u>Date Located</u>	<u>Date Recorded</u>	<u>Cty</u>	<u>Cty Record Dkt</u>	<u>Page</u>	<u>Date Filed BLM</u>	<u>BLM A MC Serial No.</u>
RJD #1	12/5/97	2/27/98	Gila	1998	2760	3/2/98	349780
RJD #2	12/5/97	2/27/98	Gila	1998	2761	3/2/98	349781
RJD #4	5/17/98	6/5/98	Gila	1998	8633	7/9/98	350335

I:\FILES\DOCS\CARL10\260626\DOC\FQ9751.DOC

RECEIVED
BLM AZ STATE OFFICE
2008 AUG 21 A 8:00
PHOENIX, ARIZONA

United States Department of the Interior
Bureau of Land Management
 LANDS/RECREATION & PLANNING
 ONE N CENTRAL AVE
 PHOENIX, AZ 85004 -2203
 Phone:

Receipt

No: 2203069

Transaction #: 2273007		ENTERED INTO COMPUTER
Date of Transaction: 08/27/2010		
CUSTOMER:	DECONCINI MCDONALD YETWIN & LACY 2525 E BROADWAY BLVD STE 200 TUCSON, AZ 85716-5300 US	SEP 19 2010

LINE #	QTY	DESCRIPTION	REMARKS	UNIT PRICE	TOTAL
1	1.00	LOCATABLE MINERALS / MINING CLAIMS-NOT NEW-UNADJUD, ONE AUTH NO. ONLY / MINING CLAIM MONEY RECEIVED CASES: AMC298647/\$69160.00	MAINT 2011-494	- n/a -	69160.00
TOTAL:					\$69,160.00

PAYMENT INFORMATION					
1	AMOUNT:	69160.00	POSTMARKED:	N/A	
	TYPE:	CHECK	RECEIVED:	08/27/2010	
	CHECK NO:	00021052			
	NAME:	CARLOTA COPPER COMPANY PO BOX 1009 MIAMI AZ 85539 US			

REMARKS

This receipt was generated by the automated BLM Collections and Billing System and is a paper representation of a portion of the official electronic record contained therein.

DeCONCINI McDONALD YETWIN & LACY

A PROFESSIONAL CORPORATION
ATTORNEYS AT LAW

2525 EAST BROADWAY BOULEVARD • SUITE 200 • TUCSON, ARIZONA 85716-5300
(520) 322-5000 • (520) 322-5585 (Fax)

AMC 279919
AMC 342296
AMC 356448
AMC 349780

EVO DeCONCINI (1901-1986)

DENISE M. BAINTON
JOHN C. E. BARRETT
ALICE W. CALLISON
MICHAEL A. CORDIER
BARRY M. COREY
DENNIS DeCONCINI
ANDREW Y. ERWIN
SHELTON L. FREEMAN
HEATHER K. GAINES
NATHAN B. HANNAH
LAWRENCE D. HIRSCH
JAMES A. JUTRY
KRISTEN B. KLOTZ
JOHN C. LACY
MARIAN C. LALONDE
MARK D. LAMMERS

LISA SCHRINER LEWIS
NANCY J. MARCH
JOHN R. McDONALD
JARED G. PARKER
AMY R. PATTON
ALYCE L. PENNINGTON
JOHN C. RICHARDSON
DAVID V. SANDERSON
IRA M. SCHWARTZ
LISA ANNE SMITH
SPENCER A. SMITH
SESALY O. STAMPS
GARY F. URMAN
MICHAEL R. URMAN
WAYNE E. YEHLING
RICHARD M. YETWIN

BARRON & POLK, P.L.L.C. - OF COUNSEL
JOHN H. BARRON, III
JAY M. POLK

HIRSCH LAW OFFICE, P.C. - OF COUNSEL
IVA S. HIRSCH

BARRETT L. KIME - OF COUNSEL
SARA J. VANCE - OF COUNSEL

7310 N. 16TH STREET, SUITE 330
PHOENIX, ARIZONA 85020
(602) 282-0500
FAX: (602) 282-0520

19 WEST BIRCH AVENUE
FLAGSTAFF, ARIZONA 86001
(928) 214-0466
FAX: (928) 214-6212

1680 DUKE STREET, FIFTH FLOOR
ALEXANDRIA, VA 22314
(703) 838-6200
FAX: (202) 315-3600

www.deconcinimcdonald.com

August 26, 2009

PLEASE REPLY TO TUCSON

rbarnes@dmyl.com

- ✓ AMC 27738
- ✓ AMC 39932
- ✓ AMC 52072
- ✓ AMC 97634
- ~~AMC 279914~~
- ✓ AMC 298647
- ✓ AMC 320760
- ✓ AMC 324206
- ✓ AMC 325818
- ✓ AMC 327251
- ✓ AMC 350334
- ✓ AMC 367050

Via Federal Express

Arizona State Office
Bureau of Land Management
Attention: Public Room
One North Central Avenue, Suite 800
Phoenix, AZ 85004-4427

RE: **Payment of Claim Maintenance Fee; Carlota Copper Company**

Ladies and Gentlemen:

Delivered herewith is a check in the amount of \$69,160, as payment of the claim maintenance fees pursuant to the 30 U.S.C. § 28f(a), as adjusted by 30 U.S.C. § 28j(c) and implemented by notice in 74 *Federal Register* 30959-62 (June 29, 2009), for the assessment year beginning September 1, 2009, on behalf of Carlota Copper Company. A copy of the Certification of Payment of Maintenance Fee in Lieu of Affidavit of Annual Assessment Work to be recorded with the Pinal and Gila County Recorder's Offices is also enclosed herewith.

Please return a date-stamped copy of this letter and the affidavit along with the receipt for payment to this office. Thank you for your assistance and please feel free to contact me or John Lacy with any questions or concerns.

VERIFIED

DEC 02 2009 PB

(4 Lead Nos. were left off)

Sincerely,

Robin E. Barnes

Robin E. Barnes, CP
Certified Paralegal

RECEIVED
BLM AZ STATE OFFICE
2009 AUG 28 A 8:56
PHOENIX, ARIZONA



STATE OF ARIZONA)
) ss:
County of Pima)

**CERTIFICATION OF PAYMENT OF MAINTENANCE FEE
IN LIEU OF AFFIDAVIT OF ANNUAL ASSESSMENT WORK**

John C. Lacy, being first duly sworn, deposes and says that:

1. He is an agent for Carlota Copper Company, the owner of the unpatented lode mining claims and millsites situated in Pinal and Gila Counties, Arizona (the "Claims"), the location notices of which are of record in Pinal and Gila Counties, and in the records of the Arizona State Office of the Bureau of Land Management under the file numbers indicated in the attached Exhibit A


2. Pursuant to the 30 U.S.C. § 28f(a), as adjusted by 30 U.S.C. § 28j(c) and implemented by notice in 74 *Federal Register* 30959-62 (June 29, 2009), the owner has paid a maintenance fee of \$140 per claim for the assessment year beginning September 1, 2009. This Certificate is in lieu of an affidavit of performance of annual assessment work or notice of intent to hold.

3. The names and address of the owners of the Claims for which this Certificate is prepared are Carlota Copper Company, 1306 Live Oak Street, P.O. Box 1009, Miami, Arizona 85539.

THIS IS NOT A CHANGE OF ADDRESS

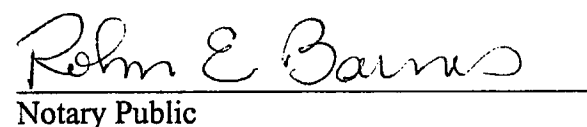
4. The mining claims within the Claims described herein are held and claimed by the owner for the valuable minerals contained therein and the millsites for uses related to the mining claims.

DATED this 26th day of August, 2009.


John C. Lacy

RECEIVED
BLM AZ STATE OFFICE
2009 AUG 28 A 8:56
PINAL COUNTY, ARIZONA

Sworn and subscribed before me this 26th day of August, 2009, by John C. Lacy, as agent for Carlota Copper Company.


Notary Public

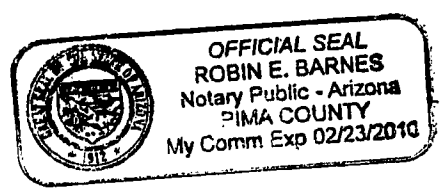


EXHIBIT A

The following unpatented mining claims and millsites are situated in the Pioneer and Globe Mining Districts, Gila and Pinal Counties, Arizona, the names of which and the place of record of the location notices thereof in the official records of the respective counties and the Arizona State Office of the Bureau of Land Management, are as follows:

GROUP III: (Unpatented mining claims situated in Sections 25, 26, 35 and 36, Township 1 North, Range 13 East, G&SR Mer.)

<u>Claim Name</u>	<u>Date Located</u>	<u>Date Recorded</u>	<u>County Records Docket Page</u>	<u>Date Filed BLM</u>	<u>BLM A MC No.</u>
Gila County:					
Grizzly #1	7/18/89	7/24/89	774 120	9/1/89	298647
Amended		11/22/89	785 119	12/13/89	
Grizzly #2	7/18/89	7/24/89	774 123	9/1/89	298648
Amended		11/22/89	785 119	12/13/89	
Grizzly #3	7/18/89	7/24/89	774 126	9/1/89	298649
Amended		11/22/89	785 119	12/13/89	
Grizzly #4	7/18/89	7/24/89	774 129	9/1/89	298650
Amended		11/22/89	785 119	12/13/89	
Pinal County:					
		8/22/89	1625 631	9/1/89	
		11/22/89	1642 209	12/13/89	
Gila County:					
Grizzly #5	7/18/89	7/24/89	774 132	9/1/89	298651
Amended		11/22/89	785 119	12/13/89	
Pinal County:					
		8/22/89	1625 634	9/1/89	
		11/22/89	1642 209	12/13/89	
Gila County:					
Grizzly #6	7/18/89	7/24/89	774 135	9/1/89	298652
Amended		11/22/89	785 119	12/13/89	
Grizzly #7	7/18/89	7/24/89	774 138	9/1/89	298653
Amended		11/22/89	785 119	12/13/89	
Grizzly #8	7/18/89	7/24/89	774 141	9/1/89	298654
Amended		11/22/89	785 119	12/13/89	
Grizzly #9	7/18/89	7/24/89	774 144	9/1/89	298655
Amended		11/22/89	785 119	12/13/89	
Grizzly #10	7/18/89	7/24/89	774 147	9/1/89	298656
Amended		11/22/89	785 119	12/13/89	
Grizzly #11	7/18/89	7/24/89	774 150	9/1/89	298657
Amended		11/22/89	785 119	12/13/89	
Grizzly #12	7/18/89	7/24/89	774 153	9/1/89	298658
Amended		11/22/89	785 119	12/13/89	

Lead 298647

RECEIVED
 BLM AZ STATE OFFICE
 AUG 28 AM 11:57
 PIONEER DISTRICT

Exhibit A

<u>Claim Name</u>	<u>Date Located</u>	<u>Date Recorded</u>	<u>County Records Docket</u>	<u>Page</u>	<u>Date Filed BLM</u>	<u>BLM A MC No.</u>
			Pinal County:			
	7/18/89	8/22/89	1625	637	9/1/89	
		11/22/89	1642	209	12/13/89	
			Gila County:			
Grizzly #13	7/18/89	7/24/89	774	156	9/1/89	298659
Amended		11/22/89	785	119	12/13/89	
Grizzly #14	7/18/89	7/24/89	774	159	9/1/89	298660
Amended		11/22/89	785	119	12/13/89	

GROUP IV: (Unpatented mining claims situated in Sections 26, 27, 34, 35 and 36, Township 1 North, Range 13 East; G&SR Mer.)

<u>Claim Name</u>	<u>Loc. Date</u>	<u>County</u>	<u>Original Recordation</u>		<u>Amended Recordation</u>		<u>BLM A MC Serial #</u>
			<u>Book</u>	<u>Page</u>	<u>Book</u>	<u>Page</u>	
Tip Top	3/2/29	Pinal	45	142	648	830	52265 52072
Tip Top #1	8/1/30	Pinal	46	275			52266
Tip Top 2	3/2/29	Pinal	45	144	648	831	52267
Tip Top 3	3/10/29	Pinal	45	145	648	832	52268
Tip Top #4	8/1/30	Pinal	46	301			52269
Eder #10	4/21/69	Pinal	569	819			52270
Eder #11	4/21/69	Pinal	569	820			52271
Eder #12	4/21/69	Pinal	569	821			52272
Eder 14	9/27/71	Pinal	645	51			52274
		Gila	308	309			52275
Eder 15	9/27/71	Pinal	645	52			52276
		Gila	308	310			52277
Eder 16	9/27/71	Pinal	645	53	721	95	52278
		Gila	308	311	348	10	52279
Eder 17	9/27/71	Pinal	645	54	721	96	52280
		Gila	308	312	348	9	52281
Eder 18	9/27/71	Pinal	710	228			52282
		Gila	308	313			52283
Eder 19	9/27/71	Pinal	710	229	721	715	52284
		Gila	308	314	348	275	52285
Eder 22	9/27/71	Pinal	645	56			52286
		Gila	308	317			52287
Eder #23	1/4/73	Pinal	691	416			52288
Eder 27	9/11/73	Pinal	720	440			52289
Eder 34	6/14/73	Pinal	710	926			52290
Eder 35	6/14/73	Pinal	710	927			52291
Exhibit A			2				

RECEIVED
 M/M/2009
 AUG 28 A 8:51
 VADON...

<u>Claim Name</u>	<u>Loc. Date</u>	<u>County</u>	<u>Original Recordation</u>		<u>Amended Recordation</u>		<u>BLM A MC Serial #</u>
			<u>Book</u>	<u>Page</u>	<u>Book</u>	<u>Page</u>	
Eder 36	6/14/73	Pinal	710	928			52287 ✓
Eder 39	6/13/73	Pinal	710	931			52289 ✓
Eder 40	6/14/73	Pinal	710	932			52290 ✓
Eder 43	6/13/73	Pinal	710	935			52292
Eder 44	6/14/73	Pinal	710	936			52293
Eder 45	6/13/73	Pinal	710	937			52294
Eder 46	6/13/73	Pinal	710	938			52295
Eder 47	6/13/73	Pinal	710	939			52296
Eder 48	6/13/73	Pinal	710	940	721	97	52297
Eder 49	6/12/73	Pinal	710	941			52298
Eder 50	6/12/73	Pinal	710	942			52299
Eder 51	6/12/73	Pinal	710	943			52300
Eder 52	6/12/73	Pinal	710	944			52301
Eder 53	6/12/73	Pinal	710	945			52302
Eder 54	6/13/73	Pinal	710	946			52303
		Gila	341	802			
Eder 55	6/13/73	Pinal	710	947			52304
		Gila	341	803			
Eder 56	6/13/73	Pinal	710	948			52305
		Gila	341	804			
Eder 57	6/12/73	Pinal	710	949	721	98	52306
		Gila	341	805	348	8	
Eder 59	6/14/73	Pinal	710	951			52307 ✓
		Gila	341	807			
Eder 62	9/7/73	Pinal	721	716			52308
Eder 63	9/7/73	Pinal	721	717			52309
		Gila	348	276			
Eder 64	9/7/73	Pinal	721	718			52310
		Gila	348	277			
Eder 65	9/7/73	Pinal	721	719			52311
		Gila	348	278			
Eder 66	9/7/73	Pinal	721	720			52312
		Gila	348	279			
Eder 67	9/7/73	Pinal	721	721			52313
		Gila	348	280			
Eder 68	9/7/73	Pinal	721	722			52314
		Gila	348	281			
Eder 69	9/7/73	Pinal	721	723			52315
		Gila	348	282			
Eder 70	9/24/73	Gila	348	283			52316
Eder 71	11/24/87	Gila	726	416			279919
Eder 72	11/24/87	Gila	726	419			279920
Exhibit A							

2011 AUG 28
 RECEIVED
 52070
 279419

52072

<u>Claim Name</u>	<u>Loc. Date</u>	<u>County</u>	<u>Original Recordation</u>		<u>Amended Recordation</u>		<u>BLM A MC Serial #</u>
			<u>Book</u>	<u>Page</u>	<u>Book</u>	<u>Page</u>	
Eder 73	11/24/87	Gila	726	422			279921
		Pinal	1497	441			
Eder 74	11/24/87	Pinal	1497	443			279922 ✓
Eder 75	11/24/87	Pinal	1497	445			279923
Eder 76	11/24/87	Pinal	1497	447			279924 ✓
Ghost 16	12/29/66	Pinal	497	450			52317 52072
Ghost 27	3/10/64	Pinal	387	137			52318
Ghost 28	5/18/64	Pinal	387	138			52319 ✓
Ghost 29	3/10/64	Pinal	387	139			52320 ✓
Ghost 30	5/18/64	Pinal	387	140			52321
Ghost 31	3/10/64	Pinal	387	141			52322
Ghost 32	12/29/66	Pinal	497	451			52323
Ghost 38	12/29/66	Pinal	497	452			52326
Ghost 40	12/29/66	Pinal	497	453			52327
Ghost 42	12/29/66	Pinal	497	454			52328
Ghost 48	12/29/66	Pinal	497	455			52329 ✓
Ghost 50	12/29/66	Pinal	497	456			52330
Ghost 61	3/12/64	Pinal	387	165			52331
Ghost 62	3/12/64	Pinal	387	166			52332
Ghost 63	3/12/64	Pinal	387	167			52333
Ghost 66	3/12/64	Pinal	387	170			52336 ✓
Ghost 90	12/29/66	Pinal	497	457			52337 ✓
Ghost 93	3/16/64	Pinal	387	194			52340 ✓
Ghost 95	3/16/64	Pinal	387	195			52342 ✓
Ghost 97	3/16/64	Pinal	387	196			52344 ✓
Ghost 99	3/16/64	Pinal	387	197			52346 ✓
Ghost 131	9/23/65	Pinal	429	515			52365 ✓
Ghost 132	9/23/65	Pinal	429	516			52366
Ghost 133	9/23/65	Pinal	429	517			52367
Ghost 134	9/23/65	Pinal	429	518			52368
Ghost 135	9/23/65	Pinal	429	519			52369 ✓
Ghost 136	9/23/65	Pinal	429	520			52370 ✓
Ghost 137	9/23/65	Pinal	429	521			52371
Ghost 140	4/15/64	Pinal	387	209			52372
Ghost 141	4/15/64	Pinal	387	210			52373
Ghost 142	4/15/64	Pinal	387	211			52374
Ghost 143	4/15/64	Pinal	387	212			52375
Ghost 144	4/15/64	Pinal	387	213			52376
Rim Rock #5	8/1/30	Pinal	46	304	721	93	52382 ✓
Annex #5	8/1/30	Pinal	46	305	721	92	52383 ✓
Cap 130	7/24/30	Pinal	46	311			52386 ✓
Exhibit A				4			

2009 AUG 28 A 8:51

<u>Claim Name</u>	<u>Loc. Date</u>	<u>County</u>	<u>Original Recordation</u>		<u>Amended Recordation</u>		<u>BLM A MC Serial #</u>
			<u>Book</u>	<u>Page</u>	<u>Book</u>	<u>Page</u>	
Cap 131	7/25/30	Pinal	46	311			52387
"Moon Rise"	2/15/1899	Gila	6	401			52388
Promoter	11/14/29	Gila	44	5	348	7	52389 ✓
Stars and Stripes	1/1/02	Gila	7	466	308	307	52390 ✓
Providence	7/1/28	Gila	40	444	309	649	52391 ✓ 52072

GROUP V: (Unpatented mining claims situated in Sections 4, 5, 6, 7, Township 1 South, Range 14 East; Sections 1, 2, 11, 12, Township 1 South, Range 13 East; Section 31, Township 1 North, Range 14 East; and Sections 14, 15, 22, 23, 25, 26, 27, Township 1 North, Range 13 East, G&SR Mer.)

<u>Claim Name</u>	<u>Date Located</u>	<u>Date Recorded</u>	<u>Cty</u>	<u>Dkt</u>	<u>Page</u>	<u>Date Filed BLM</u>	<u>BLM A MC Serial No.</u>
Kelly #1	1/26/92	3/12/92	Gila	860	997	4/16/92	320760 320760
Kelly #2	1/26/92	3/12/92	Gila	860	1000	4/16/92	320761
Kelly #3	1/26/92	3/12/92	Gila	861	01	4/16/92	320762
Kelly #4	1/26/92	3/12/92	Gila	861	04	4/16/92	320763
Kelly #5	1/26/92	3/12/92	Gila	861	07	4/16/92	320764
Kelly #6	1/28/92	3/12/92	Gila	861	10	4/16/92	320765
Kelly #7	1/26/92	3/12/92	Gila	861	13	4/16/92	320766
Kelly #8	1/28/92	3/12/92	Gila	861	16	4/16/92	320767
Kelly #9	1/26/92	3/12/92	Gila	861	19	4/16/92	320768
Kelly #10	1/28/92	3/12/92	Gila	861	22	4/16/92	320769
Kelly #11	1/26/92	3/12/92	Gila	861	25	4/16/92	320770
Kelly #12	1/28/92	3/12/92	Gila	861	28	4/16/92	320771
Kelly #13	1/26/92	3/12/92	Gila	861	31	4/16/92	320772
Kelly #14	1/28/92	3/12/92	Gila	861	34	4/16/92	320773
Kelly #15	1/28/92	3/12/92	Gila	861	37	4/16/92	320774
Kelly #16	1/28/92	3/12/92	Gila	861	40	4/16/92	320775
Kelly #17	1/28/92	3/12/92	Gila	861	43	4/16/92	320776
Kelly #18	1/28/92	3/12/92	Gila	861	46	4/16/92	320777
Kelly #19	1/28/92	3/12/92	Gila	861	49	4/16/92	320778
Kelly #20	1/26/92	3/12/92	Gila	861	52	4/16/92	320779
Kelly #21	1/27/92	3/12/92	Gila	861	55	4/16/92	320780
Kelly #22	1/27/92	3/12/92	Gila	861	58	4/16/92	320781
Kelly #23	1/27/92	3/12/92	Gila	861	61	4/16/92	320782
Kelly #24	1/27/92	3/12/92	Gila	861	64	4/16/92	320783
Kelly #25	1/27/92	3/12/92	Gila	861	67	4/16/92	320784
Kelly #26	1/27/92	3/12/92	Gila	861	70	4/16/92	320785
Kelly #27	1/29/92	3/12/92	Gila	861	73	4/16/92	320786

<u>Claim Name</u>	<u>Date Located</u>	<u>Date Recorded</u>	<u>Cty</u>	<u>Cty Record Dkt</u>	<u>Page</u>	<u>Date Filed BLM</u>	<u>BLM A MC Serial No.</u>
Kelly #28	1/29/92	3/12/92	Pinal	1809	641	4/16/92	320787
			Gila	861	76		
			Pinal	1809	643		
Kelly #29	1/29/92	3/12/92	Gila	861	79	4/16/92	320788 ✓
			Pinal	1809	645		
Kelly #30	1/29/92	3/12/92	Gila	861	82	4/16/92	320789
Kelly #31-A	7/11/92	8/06/92	Gila	877	747	8/27/92	324206 ✓ 324206
		8/13/92	Pinal	1845	922		
Kelly #32	1/29/92	3/12/92	Gila	861	88	4/16/92	320791 320790
Kelly #33	1/29/92	3/12/92	Pinal	1809	649	4/16/92	320792
Kelly #34	1/29/92	3/12/92	Gila	861	91	4/16/92	320793
			Pinal	1809	651		
Kelly #35	1/29/92	3/12/92	Pinal	1809	653	4/16/92	320794
Kelly #36	1/29/92	3/12/92	Gila	861	94	4/16/92	320795 ✓
			Pinal	1809	655		
Kelly #37	1/28/92	3/12/92	Pinal	1809	657	4/16/92	320796
Kelly #38	1/28/92	3/12/92	Gila	861	97	4/16/92	320797
	1/29/92	3/12/92	Pinal	1809	659		
Kelly #39	1/28/92	3/12/92	Pinal	1809	661	4/16/92	320798
Kelly #40	1/31/92	3/12/92	Pinal	1809	663	4/16/92	320799
Kelly #53	1/30/92	3/12/92	Pinal	1809	671	4/16/92	320803 320803
Kelly #57	1/30/92	3/12/92	Pinal	1809	673	4/16/92	320804
Kelly #58	1/30/92	3/12/92	Pinal	1809	675	4/16/92	320805 ✓
Kelly #59	1/30/92	3/12/92	Pinal	1809	677	4/16/92	320806
Kelly #60	1/30/92	3/12/92	Pinal	1809	679	4/16/92	320807
Kelly #66	1/30/92	3/12/92	Pinal	1809	691	4/16/92	320813
Kelly #67	1/30/92	3/12/92	Pinal	1809	693	4/16/92	320814
Kelly #68	1/30/92	3/12/92	Pinal	1809	695	4/16/92	320815 ✓
Kelly #71	1/30/92	3/12/92	Pinal	1809	697	4/16/92	320816
Kelly #72	1/30/92	3/12/92	Pinal	1809	699	4/16/92	320817
Kelly #73	1/30/92	3/12/92	Pinal	1809	701	4/16/92	320818
Kelly #83	2/01/92	3/12/92	Pinal	1809	721	4/16/92	320828
Kelly #84	2/01/92	3/12/92	Pinal	1809	723	4/16/92	320829 ✓
Kelly #86	2/01/92	3/12/92	Pinal	1809	727	4/16/92	320831
Kelly #87	2/01/92	3/12/92	Pinal	1809	729	4/16/92	320832 ✓
Kelly #89	2/01/92	3/12/92	Pinal	1809	733	4/16/92	320834
Kelly #90	2/01/92	3/12/92	Pinal	1809	735	4/16/92	320835
Kelly #91	2/02/92	3/12/92	Pinal	1809	737	4/16/92	320836
Kelly #92	2/02/92	3/12/92	Gila	861	100	4/16/92	320837 ✓
			Pinal	1809	739		
Kelly #93	2/02/92	3/12/92	Gila	861	103	4/16/92	320838
			Pinal	1809	741		

320760

<u>Claim Name</u>	<u>Date Located</u>	<u>Date Recorded</u>	<u>Cty</u>	<u>Cty Record Dkt</u>	<u>Page</u>	<u>Date Filed BLM</u>	<u>BLM A MC Serial No.</u>
Kelly #94	2/02/92	3/12/92	Gila	861	106	4/16/92	320839
Kelly #95	2/02/92	3/12/92	Gila	861	109	4/16/92	320840
			Pinal	1809	743		
Kelly #96	2/02/92	3/12/92	Gila	861	112	4/16/92	320841
			Pinal	1809	745		
Kelly #97	2/02/92	3/12/92	Gila	861	115	4/16/92	320842
Kelly #98	2/02/92	3/12/92	Gila	861	118	4/16/92	320843
Kelly #99	2/02/92	3/12/92	Gila	861	121	4/16/92	320844
Kelly #100	2/04/92	3/12/92	Gila	861	124	4/16/92	320845
Kelly #101	10/31/92	12/14/92	Gila	892	489	1/19/93	325818
Kelly #103	10/31/92	12/14/92	Gila	892	495	1/19/93	325820
Kelly #104	10/31/92	12/14/92	Gila	892	498	1/19/93	325821
Kelly #105	10/31/92	12/14/92	Gila	892	501	1/19/93	325822
Kelly #106	10/31/92	12/14/92	Gila	892	504	1/19/93	325823
Kelly #107	10/31/92	12/14/92	Gila	892	507	1/19/93	325824
Kelly #112	10/31/92	12/14/92	Gila	892	522	1/19/93	325829
Kelly #113	10/31/92	12/14/92	Gila	892	525	1/19/93	325830
Kelly #114	10/31/92	12/14/92	Gila	892	528	1/19/93	325831
Kelly #115	10/31/92	12/14/92	Gila	892	531	1/19/93	325832
Kelly #120	11/9/92	12/14/92	Gila	892	546	1/19/93	325837
Kelly #121	11/9/92	12/14/92	Gila	892	549	1/19/93	325838
Kelly #122	11/9/92	12/14/92	Gila	892	552	1/19/93	325839
Kelly #123	11/9/92	12/14/92	Gila	892	555	1/19/93	325840
Kelly #124	11/9/92	12/14/92	Gila	892	558	1/19/93	325841
Kelly #125	11/8/92	12/14/92	Gila	892	561	1/19/93	325842
Kelly #126	11/8/92	12/14/92	Gila	892	564	1/19/93	325843
Kelly #127	11/8/92	12/14/92	Gila	892	567	1/19/93	325844
Kelly #128	11/8/92	12/14/92	Gila	892	570	1/19/93	325845
			Pinal	1874	047		
Kelly #129	11/8/92	12/14/92	Gila	892	573	1/19/93	325846
Kelly #130	11/8/92	12/14/92	Gila	892	576	1/19/93	325847
Kelly #131	11/8/92	12/14/92	Gila	892	579	1/19/93	325848
Kelly #132	11/7/92	12/14/92	Gila	892	582	1/19/93	325849
			Pinal	1874	049		
Kelly #133	11/7/92	12/14/92	Gila	892	585	1/19/93	325850
Kelly #134	11/7/92	12/14/92	Gila	892	588	1/19/93	325851
Kelly #135	11/7/92	12/14/92	Gila	892	591	1/19/93	325852
Kelly #136	11/7/92	12/14/92	Gila	892	594	1/19/93	325853
			Pinal	1874	051		
Kelly #137	11/7/92	12/14/92	Gila	892	597	1/19/93	325854
			Pinal	1874	053		
Kelly #138	11/7/92	12/14/92	Gila	892	600	1/19/93	325855

RECEIVED
BLM AZ STATE OFFICE


<u>Claim Name</u>	<u>Date Located</u>	<u>Date Recorded</u>	<u>Cty</u>	<u>Cty Record Dkt</u>	<u>Page</u>	<u>Date Filed BLM</u>	<u>BLM A MC Serial No.</u>
Kelly #139	11/7/92	12/14/92	Gila	892	601	1/19/93	325856
Kelly #140	11/7/92	12/14/92	Gila	892	604	1/19/93	325857
Kelly #141	11/7/92	12/14/92	Gila	892	607	1/19/93	325858
Kelly #142	11/7/92	12/14/92	Gila	892	610	1/19/93	325859
Kelly #143	11/7/92	12/14/92	Gila	892	613	1/19/93	325860
Kelly #144	11/7/92	12/14/92	Gila	892	616	1/19/93	325861
Kelly #145	11/7/92	12/14/92	Gila	892	619	1/19/93	325862
Kelly #146	11/7/92	12/14/92	Gila	892	622	1/19/93	325863
Kelly #147	11/7/92	12/14/92	Gila	892	625	1/19/93	325864
Kelly #148	11/6/92	12/14/92	Gila	892	628	1/19/93	325865
Kelly #149	11/6/92	12/14/92	Gila	892	631	1/19/93	325866
Kelly #150	11/6/92	12/14/92	Gila	892	634	1/19/93	325867 ³²⁵⁸¹⁸
Kelly #151	7/30/93	8/23/93	Gila	93-635862		8/23/93	327254 ³²⁷²⁵¹
Kelly #152	7/30/93	8/23/93	Gila	93-635863		8/23/93	327255
Kelly #153	7/30/93	8/23/93	Gila	93-635864		8/23/93	327256
			Pinal	1936	617		
Kelly #154	7/30/93	8/23/93	Gila	93-635865		8/23/93	327257
			Pinal	1936	619		
Kelly #155	7/30/93	8/23/93	Gila	93-635866		8/23/93	327258
			Pinal	1936	621		
Kelly #157	7/30/93	8/23/93	Pinal	1936	625	8/23/93	327260
Kelly #158	7/30/93	8/23/93	Gila	93-635861		8/23/93	327261
			Pinal	1936	627		
Kelly #159	7/30/93	8/23/93	Pinal	1936	629	8/23/93	327262
Kelly #160	7/30/93	8/23/93	Pinal	1936	631	8/23/93	327263
Kelly #161	7/30/93	8/23/93	Pinal	1936	633	8/23/93	327264
Kelly #162	7/30/93	8/23/93	Pinal	1936	635	8/23/93	327265
Kelly #163	7/30/93	8/23/93	Pinal	1936	637	8/23/93	327266

GROUP VI: (Unpatented mining claims situated in Section 36, Township 1 North, Range 13 East; Section 31, Township 1 North, Range 14 East; Section 1, Township 1 South, Range 13 East; and Section 6, Township 1 South, Range 14 East, G&SR Mer.)

<u>Claim Name</u>	<u>Recorded Book/Docket Page</u>		<u>BLM A MC Serial No.</u>
Lizard No. 27 (W½)	47	348	28018 ✓ 27738
Rejected No. 1	31	415	28020
Rejected No. 2	31	416	28019 ✓
Amended	52	374	
Rejected No. 3	53	184	28016 ✓
Rejected No. 4	493	569	97634 ✓ 97634
Exhibit A			

RECEIVED
 BLM A7 STATE OFFICE
 2009 AUG 28 A 8:51

<u>Claim Name</u>	<u>Recorded Book/Docket</u>	<u>Page</u>	<u>BLM A MC Serial No.</u>
Rejected No. 5	493	571	97635
Rejected No. 6	493	573	97636
Rejected No. 7	493	575	97637
Rejected No. 8	493	577	97638
Rejected No. 9	493	579	97639
Rejected No. 10	493	581	97640
Rejected No. 11	493	583	97641
Rejected No. 12	493	585	97642
Rejected No. 13	493	587	97643




GROUP VII: (Unpatented mining claims situated in Section 36, Township 1 North, Range 13 East, Gila County, G&SR Mer.)

<u>Claim Name</u>	<u>Location Date</u>	<u>Recorded Book</u>	<u>Page</u>	<u>BLM AMC Serial No.</u>
Overside	9/1/39	48	70	27989
Amended	6/17/59	102	43	
Amended	5/23/93	909	127	
Crown Point Ext. No. 1	6/17/59	102	37	27990
Amended	5/23/93	909	131	
Crown Point Ext. No. 2	6/17/59	102	38	27991
Amended	5/23/93	909	133	
Old Abe	9/1/39	48	70	27992
Amended	6/17/59	102	39	
Amended	5/23/93	909	124	
Old Abe No. 1	10/1/39	48	82	27993
Amended	6/17/59	102	41	
Amended	5/23/93	909	129	

RECEIVED
 BLM AZ STATE OFFICE
 2009 AUG 28 A 8:51
 DIRECTOR, ARIZONA

GROUP VIII: (Unpatented mining claims situated in Section 36, Township 1 North, Range 13 East, G&SR Mer., Gila County)

<u>Claim Name</u>	<u>Location Date</u>	<u>Cty Record Book</u>	<u>Page</u>	<u>BLM A MC Serial No.</u>
Brewery	3/12/1892	4	145	39932
Amended	5/23/93	909	116	
Clipper	1/20/1906	1	286	39933
Amended	5/23/93	909	118	
Old Abe	9/1/39	48	70	39934
Amended	5/23/93	909	124	



<u>Claim Name</u>	<u>Location Date</u>	<u>Cty Record Book</u>	<u>Page</u>	<u>BLM A MC Serial No.</u>
Thomas Jefferson	9/1/39	48	71	39935
Amended	5/23/93	909	120	
Blue Jay Fraction	11/21/42	48	357	39936 ✓
Amended	5/23/93	909	122	
Vat	11/25/59	112	344	39937

GROUP IX: (Unpatented mining claims situated in Section 36, Township 1 North, Range 13 East, G&SR Mer., Gila County)

<u>Claim Name</u>	<u>Location Date</u>	<u>Cty Record Book</u>	<u>Page</u>	<u>BLM A MC Serial No.</u>
Lost Knife #1	5/23/59	100	416	39938
Amended	3/17/68	230	418	
Lost Knife #2	10/28/59	108	133	39939
Amended	3/17/68	230	415	
Manganese Cap	5/06/65	176	507	39940 ✓
Amended	3/17/68	230	419	
Galena	5/06/65	176	508	39941
Amended	3/17/68	230	416	
Dew	6/1/68	237	635	39942
Lad	6/1/68	237	636	39943 ³⁹⁹³²

GROUP X: (Unpatented millsites situated in Section 23 and 26, Township 1 North, Range 13 East, G&SR Mer., Gila County)

<u>Claim Name</u>	<u>Date Located</u>	<u>Date Recorded</u>	<u>Cty Record Dkt</u>	<u>Page</u>	<u>Date Filed BLM</u>	<u>BLM A MC Serial No.</u>
Sick-A-More #1	6/16/93	8/23/93	93-635858		8/23/93	327251 ³²⁷²⁵¹ ✓
Sick-A-More #2	6/16/93	8/23/93	93-635859		8/23/93	327252
Sick-A-More #3	6/16/93	8/23/93	93-635860		8/23/93	327253

RECEIVED
 BLM AZ STATE OFFICE
 2009 AUG 28 A 8:51

GROUP XI: (Unpatented millsites situated in Sections 25, 26, 35 and 36, Township 1 North, Range 13 East; Section 31, Township 1 North, Range 14 East, Sections 1, 12, Township 1 South, Range 13 East; and Section 6, Township 1 South, Range 14 East, G&SR Mer., Gila and Pinal Counties)

<u>Claim Name</u>	<u>Date Located</u>	<u>Date Recorded</u>	<u>Cty</u>	<u>Cty Record Dkt</u>	<u>Page</u>	<u>Date Filed BLM</u>	<u>BLM A MC Serial No.</u>
Kosher #1	09/12/96	12/04/96	Gila	96-019602		12/03/96	342296 342296
Kosher #2	09/12/96	12/04/96	Gila	96-019603		12/03/96	342297
Kosher #3	09/12/96	12/04/96	Gila	96-019604		12/03/96	342298
Kosher #4	09/12/96	12/04/96	Gila	96-019605		12/03/96	342299
Kosher #5	09/12/96	12/04/96	Gila	96-019606		12/03/96	342300
Kosher #6	09/12/96	12/04/96	Gila	96-019607		12/03/96	342301
Kosher #7	09/12/96	12/04/96	Gila	96-019608		12/03/96	342302
Kosher #8	09/12/96	12/04/96	Gila	96-019609		12/03/96	342303
Kosher #9	09/12/96	12/04/96	Gila	96-019610		12/03/96	342304
Kosher #10	09/12/96	12/04/96	Gila	96-019611		12/03/96	342305
Kosher #11	09/12/96	12/04/96	Gila	96-019612		12/03/96	342306
Kosher #12	09/12/96	12/04/96	Gila	96-019613		12/03/96	342307
Kosher #13	09/12/96	12/04/96	Gila	96-019614		12/03/96	342308
Kosher #14	09/12/96	12/04/96	Gila	96-019615		12/03/96	342309
Kosher #15	09/12/96	12/04/96	Gila	96-019616		12/03/96	342310
Kosher #16	09/12/96	12/04/96	Gila	96-019617		12/03/96	342311
Kosher #17	09/12/96	12/04/96	Gila	96-019618		12/03/96	342312
Kosher #18	09/12/96	12/04/96	Gila	96-019619		12/03/96	342313
Kosher #19	09/12/96	12/04/96	Gila	96-019620		12/03/96	342314
Kosher #20	09/12/96	12/04/96	Gila	96-019621		12/03/96	342315
Kosher #21	09/12/96	12/04/96	Gila	96-019622		12/03/96	342316
Kosher #22	09/12/96	12/04/96	Gila	96-019623		12/03/96	342317
Kosher #23	09/12/96	12/04/96	Gila	96-019624		12/03/96	342318
Kosher #23	09/12/96	12/04/96	Pinal	1996-040016		12/03/96	342318
Kosher #24	09/12/96	12/04/96	Gila	96-019625		12/03/96	342319
Kosher #25	09/12/96	12/04/96	Gila	96-019626		12/03/96	342320
Kosher #26	09/12/96	12/04/96	Gila	96-019627		12/03/96	342321
Kosher #27	09/12/96	12/04/96	Gila	96-019628		12/03/96	342322
Kosher #28	09/12/96	12/04/96	Gila	96-019629		12/03/96	342323
Kosher #29	09/12/96	12/04/96	Gila	96-019630		12/03/96	342324
Kosher #30	09/12/96	12/04/96	Gila	96-019631		12/03/96	342325
Kosher #31	09/12/96	12/04/96	Gila	96-019632		12/03/96	342326
Kosher #32	09/12/96	12/04/96	Pinal	1996-040017		12/03/96	342327
Kosher #33	09/12/96	12/04/96	Gila	96-019633		12/03/96	342328
Kosher #33	09/12/96	12/04/96	Pinal	1996-040018		12/03/96	
Kosher #34	09/12/96	12/04/96	Gila	96-019634		12/03/96	342329
Kosher #34	09/12/96	12/04/96	Pinal	1996-040019		12/03/96	

RECEIVED
 BLM AZ STATE OFFICE
 PHOENIX, ARIZONA

<u>Claim Name</u>	<u>Date Located</u>	<u>Date Recorded</u>	<u>Cty</u>	<u>Cty Record Dkt</u>	<u>Page</u>	<u>Date Filed BLM</u>	<u>BLM A MC Serial No.</u>
Kosher #35	09/12/96	12/04/96	Gila	96-019635		12/03/96	342330
Kosher #36	09/12/96	12/04/96	Gila	96-019636		12/03/96	342331
Kosher #37	09/12/96	12/04/96	Gila	96-019637		12/03/96	342332
Kosher #38	09/12/96	12/04/96	Gila	96-019638		12/03/96	342333
Kosher #39	09/12/96	12/04/96	Gila	96-019639		12/03/96	342334
Kosher #40	09/12/96	12/04/96	Gila	96-019640		12/03/96	342335
Kosher #41	09/12/96	12/04/96	Gila	96-019641		12/03/96	342336
Kosher #42	09/12/96	12/04/96	Gila	96-019642		12/03/96	342337
Kosher #43	09/12/96	12/04/96	Gila	96-019643		12/03/96	342338
Kosher #44	09/12/96	12/04/96	Pinal	1996-040020		12/03/96	342339
Kosher #45	09/12/96	12/04/96	Pinal	1996-040021		12/03/96	342340
Kosher #46	09/12/96	12/04/96	Pinal	1996-040022		12/03/96	342341
Kosher #46	09/12/96	12/04/96	Gila	96-019644		12/03/96	
Kosher #47	09/12/96	12/04/96	Pinal	1996-040023		12/03/96	342342
Kosher #47	09/12/96	12/04/96	Gila	96-019645		12/03/96	
Kosher #48	09/12/96	12/04/96	Gila	96-019646		12/03/96	342343
Kosher #49	09/12/96	12/04/96	Gila	96-019647		12/03/96	342344
Kosher #50	09/12/96	12/04/96	Gila	96-019648		12/03/96	342345
Kosher #51	09/12/96	12/04/96	Gila	96-019649		12/03/96	342346
Kosher #52	09/12/96	12/04/96	Gila	96-019650		12/03/96	342347
Kosher #53	09/12/96	12/04/96	Gila	96-019651		12/03/96	342348
Kosher #54	09/12/96	12/04/96	Gila	96-019652		12/03/96	342349
Kosher #55	09/12/96	12/04/96	Gila	96-019653		12/03/96	342350
Kosher #56	09/12/96	12/04/96	Gila	96-019654		12/03/96	342351
Kosher #57	09/12/96	12/04/96	Pinal	1996-040024		12/03/96	342352
Kosher #58	09/12/96	12/04/96	Pinal	1996-040025		12/03/96	342353
Kosher #59	09/12/96	12/04/96	Pinal	1996-040026		12/03/96	342354
Kosher #60	09/12/96	12/04/96	Pinal	1996-040027		12/03/96	342355
Kosher #60	09/12/96	12/04/96	Gila	96-019655		12/03/96	
Kosher #61	09/12/96	12/04/96	Pinal	1996-040028		12/03/96	342356
Kosher #61	09/12/96	12/04/96	Gila	96-019656		12/03/96	
Kosher #62	09/12/96	12/04/96	Gila	96-019657		12/03/96	342357
Kosher #63	09/12/96	12/04/96	Gila	96-019658		12/03/96	342358
Kosher #64	09/12/96	12/04/96	Gila	96-019659		12/03/96	342359
Kosher #65	09/12/96	12/04/96	Gila	96-019660		12/03/96	342360
Kosher #66	09/12/96	12/04/96	Gila	96-019661		12/03/96	342361
Kosher #67	09/12/96	12/04/96	Gila	96-019662		12/03/96	342362
Kosher #68	09/12/96	12/04/96	Gila	96-019663		12/03/96	342363
Kosher #69	09/12/96	12/04/96	Pinal	1996-040029		12/03/96	342364
Kosher #70	09/12/96	12/04/96	Pinal	1996-040030		12/03/96	342365
Kosher #71	09/12/96	12/04/96	Pinal	1996-040031		12/03/96	342366
Kosher #72	09/12/96	12/04/96	Pinal	1996-040032		12/03/96	342367

RECEIVED
 BLM AZ STATE OFFICE
 PHOENIX, ARIZONA

<u>Claim Name</u>	<u>Date Located</u>	<u>Date Recorded</u>	<u>Cty</u>	<u>Cty Record Dkt</u>	<u>Page</u>	<u>Date Filed BLM</u>	<u>BLM A MC Serial No.</u>
Kosher #73	09/12/96	12/04/96	Pinal	1996-040033		12/03/96	342368
Kosher #73	09/12/96	12/04/96	Gila	96-019664		12/03/96	
Kosher #74	09/12/96	12/04/96	Gila	96-019665		12/03/96	342369
Kosher #75	09/12/96	12/04/96	Gila	96-019666		12/03/96	342370
Kosher #76	09/12/96	12/04/96	Gila	96-019667		12/03/96	342371
Kosher #77	09/12/96	12/04/96	Gila	96-019668		12/03/96	342372
Kosher #78	09/12/96	12/04/96	Gila	96-019669		12/03/96	342373
Kosher #79	09/12/96	12/04/96	Gila	96-019670		12/03/96	342374
Kosher #80	09/12/96	12/04/96	Gila	96-019671		12/03/96	342375
Kosher #81	09/12/96	12/04/96	Pinal	1996-040034		12/03/96	342376
Kosher #82	09/12/96	12/04/96	Pinal	1996-040035		12/03/96	342377
Kosher #83	09/12/96	12/04/96	Pinal	1996-040036		12/03/96	342378
Kosher #84	09/12/96	12/04/96	Pinal	1996-040037		12/03/96	342379
Kosher #84	09/12/96	12/04/96	Gila	96-019672		12/03/96	
Kosher #85	09/12/96	12/04/96	Pinal	1996-040038		12/03/96	342380
Kosher #85	09/12/96	12/04/96	Gila	96-019673		12/03/96	
Kosher #86	09/12/96	12/04/96	Gila	96-019674		12/03/96	342381
Kosher #87	09/12/96	12/04/96	Gila	96-019675		12/03/96	342382
Kosher #88	09/12/96	12/04/96	Gila	96-019676		12/03/96	342383
Kosher #89	09/12/96	12/04/96	Gila	96-019677		12/03/96	342384
Kosher #90	09/12/96	12/04/96	Gila	96-019678		12/03/96	342385
Kosher #91	09/12/96	12/04/96	Gila	96-019679		12/03/96	342386
Kosher #92	09/12/96	12/04/96	Gila	96-019680		12/03/96	342387
Kosher #93	09/13/96	12/04/96	Pinal	1996-040039		12/03/96	342388
Kosher #94	09/13/96	12/04/96	Pinal	1996-040040		12/03/96	342389
Kosher #95	09/13/96	12/04/96	Pinal	1996-040041		12/03/96	342390
Kosher #96	09/13/96	12/04/96	Pinal	1996-040042		12/03/96	342391
Kosher #97	09/13/96	12/04/96	Pinal	1996-040043		12/03/96	342392
Kosher #97	09/13/96	12/04/96	Gila	96-019681		12/03/96	
Kosher #98	09/13/96	12/04/96	Pinal	1996-040044		12/03/96	342393
Kosher #98	09/13/96	12/04/96	Gila	96-019682		12/03/96	
Kosher #99	09/13/96	12/04/96	Gila	96-019683		12/03/96	342394
Kosher #100	09/13/96	12/04/96	Gila	96-019684		12/03/96	342395
Kosher #101	09/13/96	12/04/96	Gila	96-019685		12/03/96	342396
Kosher #102	09/13/96	12/04/96	Gila	96-019686		12/03/96	342397
Kosher #103	09/13/96	12/04/96	Gila	96-019687		12/03/96	342398
Kosher #104	09/13/96	12/04/96	Gila	96-019688		12/03/96	342399
Kosher #105	09/13/96	12/04/96	Gila	96-019689		12/03/96	342400
Kosher #106	09/13/96	12/04/96	Gila	96-019690		12/03/96	342401
Kosher #107	09/13/96	12/04/96	Pinal	1996-040045		12/03/96	342402
Kosher #108	09/13/96	12/04/96	Pinal	1996-040046		12/03/96	342403
Kosher #109	09/13/96	12/04/96	Pinal	1996-040047		12/03/96	342404

RECEIVED
 BLM AZ STATE OFFICE
 PINAL, ARIZONA

<u>Claim Name</u>	<u>Date Located</u>	<u>Date Recorded</u>	<u>Cty</u>	<u>Cty Record Dkt</u>	<u>Page</u>	<u>Date Filed BLM</u>	<u>BLM A MC Serial No.</u>
Kosher #110	09/13/96	12/04/96	Pinal	1996-040048		12/03/96	342405
Kosher #111	09/13/96	12/04/96	Pinal	1996-040049		12/03/96	342406
Kosher #112	09/13/96	12/04/96	Pinal	1996-040050		12/03/96	342407
Kosher #112	09/13/96	12/04/96	Gila	96-019691		12/03/96	
Kosher #113	09/13/96	12/04/96	Pinal	1996-040051		12/03/96	342408
Kosher #113	09/13/96	12/04/96	Gila	96-019692		12/03/96	
Kosher #114	09/13/96	12/04/96	Gila	96-019693		12/03/96	342409
Kosher #115	09/13/96	12/04/96	Gila	96-019694		12/03/96	342410
Kosher #116	09/13/96	12/04/96	Gila	96-019695		12/03/96	342411
Kosher #117	09/13/96	12/04/96	Gila	96-019696		12/03/96	342412
Kosher #118	09/13/96	12/04/96	Gila	96-019697		12/03/96	342413
Kosher #119	09/13/96	12/04/96	Gila	96-019698		12/03/96	342414
Kosher #120	09/13/96	12/04/96	Gila	96-019699		12/03/96	342415
Kosher #121	09/13/96	12/04/96	Gila	96-019700		12/03/96	342416
Kosher #122	09/13/96	12/04/96	Pinal	1996-040052		12/03/96	342417
Kosher #123	09/13/96	12/04/96	Pinal	1996-040053		12/03/96	342418
Kosher #124	09/13/96	12/04/96	Pinal	1996-040054		12/03/96	342419
Kosher #125	09/13/96	12/04/96	Pinal	1996-040055		12/03/96	342420
Kosher #126	09/13/96	12/04/96	Pinal	1996-040056		12/03/96	342421
Kosher #127	09/13/96	12/04/96	Pinal	1996-040057		12/03/96	342422
Kosher #127	09/13/96	12/04/96	Gila	96-019701		12/03/96	
Kosher #128	09/13/96	12/04/96	Pinal	1996-040058		12/03/96	342423
Kosher #128	09/13/96	12/04/96	Gila	96-019702		12/03/96	
Kosher #129	09/13/96	12/04/96	Gila	96-019703		12/03/96	342424
Kosher #130	09/13/96	12/04/96	Gila	96-019704		12/03/96	342425
Kosher #131	09/13/96	12/04/96	Gila	96-019705		12/03/96	342426
Kosher #132	09/13/96	12/04/96	Gila	96-019706		12/03/96	342427
Kosher #133	09/13/96	12/04/96	Gila	96-019707		12/03/96	342428
Kosher #134	09/13/96	12/04/96	Gila	96-019708		12/03/96	342429
Kosher #135	09/13/96	12/04/96	Gila	96-019709		12/03/96	342430
Kosher #136	09/13/96	12/04/96	Gila	96-019710		12/03/96	342431
Kosher #137	09/13/96	12/04/96	Gila	96-019711		12/03/96	342432
Kosher #138	09/13/96	12/04/96	Pinal	1996-040059		12/03/96	342433
Kosher #139	09/13/96	12/04/96	Pinal	1996-040060		12/03/96	342434
Kosher #140	09/13/96	12/04/96	Pinal	1996-040061		12/03/96	342435
Kosher #141	09/13/96	12/04/96	Pinal	1996-040062		12/03/96	342436
Kosher #142	09/13/96	12/04/96	Pinal	1996-040063		12/03/96	342437
Kosher #143	09/13/96	12/04/96	Pinal	1996-040064		12/03/96	342438
Kosher #144	09/13/96	12/04/96	Pinal	1996-040065		12/03/96	342439
Kosher #144	09/13/96	12/04/96	Gila	1996-019712		12/03/96	
Kosher #145	09/13/96	12/04/96	Pinal	1996-040066		12/03/96	342440
Kosher #145	09/13/96	12/04/96	Gila	1996-019713		12/03/96	

RECEIVED
 BLM ASSISTANT OFFICE
 PHOENIX, ARIZONA

<u>Claim Name</u>	<u>Date Located</u>	<u>Date Recorded</u>	<u>Cty</u>	<u>Cty Record Dkt</u>	<u>Page</u>	<u>Date Filed BLM</u>	<u>BLM A MC Serial No.</u>
Kosher #146	09/13/96	12/04/96	Gila	1996-019714		12/03/96	342441
Kosher #147	09/13/96	12/04/96	Gila	1996-019715		12/03/96	342442
Kosher #148	09/13/96	12/04/96	Gila	1996-019716		12/03/96	342443
Kosher #149	09/13/96	12/04/96	Gila	1996-019717		12/03/96	342444
Kosher #150	09/13/96	12/04/96	Gila	1996-019718		12/03/96	342445
Kosher #151	09/13/96	12/04/96	Gila	1996-019719		12/03/96	342446
Kosher #152	09/13/96	12/04/96	Gila	1996-019720		12/03/96	342447
Kosher #153	09/13/96	12/04/96	Gila	1996-019721		12/03/96	342448
Kosher #154	09/13/96	12/04/96	Gila	1996-019722		12/03/96	342449
Kosher #155	09/13/96	12/04/96	Gila	1996-019723		12/03/96	342450
Kosher #156	09/13/96	12/04/96	Pinal	1996-040067		12/03/96	342451
Kosher #157	09/13/96	12/04/96	Pinal	1996-040068		12/03/96	342452
Kosher #158	09/13/96	12/04/96	Pinal	1996-040069		12/03/96	342453
Kosher #159	09/13/96	12/04/96	Pinal	1996-040070		12/03/96	342454
Kosher #160	09/13/96	12/04/96	Pinal	1996-040071		12/03/96	342455
Kosher #161	09/14/96	12/04/96	Pinal	1996-040072		12/03/96	342456
Kosher #162	09/14/96	12/04/96	Pinal	1996-040073		12/03/96	342457
Kosher #163	09/14/96	12/04/96	Pinal	1996-040074		12/03/96	342458
Kosher #163	09/14/96	12/04/96	Gila	1996-019724		12/03/96	342459
Kosher #164	09/14/96	12/04/96	Pinal	1996-040075		12/03/96	342460
Kosher #164	09/14/96	12/04/96	Gila	1996-019725		12/03/96	342461
Kosher #165	09/14/96	12/04/96	Gila	1996-019726		12/03/96	342462
Kosher #166	09/14/96	12/04/96	Gila	1996-019727		12/03/96	342463
Kosher #167	09/14/96	12/04/96	Gila	1996-019728		12/03/96	342464
Kosher #168	09/14/96	12/04/96	Gila	1996-019729		12/03/96	342465
Kosher #169	09/14/96	12/04/96	Gila	1996-019730		12/03/96	342466
Kosher #170	09/14/96	12/04/96	Gila	1996-019731		12/03/96	342467
Kosher #171	09/14/96	12/04/96	Gila	1996-019732		12/03/96	342468
Kosher #172	09/14/96	12/04/96	Gila	1996-019733		12/03/96	342469
Kosher #173	09/14/96	12/04/96	Gila	1996-019734		12/03/96	342470
Kosher #174	09/14/96	12/04/96	Pinal	1996-040076		12/03/96	342471
Kosher #175	09/14/96	12/04/96	Pinal	1996-040077		12/03/96	342472
Kosher #176	09/14/96	12/04/96	Pinal	1996-040078		12/03/96	342473
Kosher #177	09/14/96	12/04/96	Pinal	1996-040079		12/03/96	342474
Kosher #178	09/14/96	12/04/96	Pinal	1996-040080		12/03/96	342475
Kosher #179	09/14/96	12/04/96	Pinal	1996-040081		12/03/96	342476
Kosher #180	09/14/96	12/04/96	Pinal	1996-040082		12/03/96	342477
Kosher #181	09/14/96	12/04/96	Pinal	1996-040083		12/03/96	342478
Kosher #182	09/14/96	12/04/96	Pinal	1996-040084		12/03/96	342479
Kosher #182	09/14/96	12/04/96	Gila	1996-019735		12/03/96	342480
Kosher #183	09/14/96	12/04/96	Pinal	1996-040085		12/03/96	342481
Kosher #183	09/14/96	12/04/96	Gila	1996-019736		12/03/96	342482

PINAL COUNTY, ARIZONA

RECEIVED
BLM AZ STATE OFFICE

<u>Claim Name</u>	<u>Date Located</u>	<u>Date Recorded</u>	<u>Cty</u>	<u>Cty Record Dkt</u>	<u>Page</u>	<u>Date Filed BLM</u>	<u>BLM A MC Serial No.</u>
Kosher #184	09/14/96	12/04/96	Gila	1996-019737		12/03/96	342479
Kosher #185	09/14/96	12/04/96	Gila	1996-019738		12/03/96	342480
Kosher #186	09/14/96	12/04/96	Pinal	1996-040086		12/03/96	342481
Kosher #187	09/14/96	12/04/96	Pinal	1996-040087		12/03/96	342482
Kosher #188	09/14/96	12/04/96	Pinal	1996-040088		12/03/96	342483
Kosher #189	09/14/96	12/04/96	Pinal	1996-040089		12/03/96	342484
Kosher #190	09/14/96	12/04/96	Pinal	1996-040090		12/03/96	342485
Kosher #191	09/14/96	12/04/96	Pinal	1996-040091		12/03/96	342486
Kosher #192	09/14/96	12/04/96	Pinal	1996-040092		12/03/96	342487
Kosher #193	09/14/96	12/04/96	Pinal	1996-040093		12/03/96	342488
Kosher #193	09/14/96	12/04/96	Gila	1996-019739		12/03/96	
Kosher #194	09/14/96	12/04/96	Pinal	1996-040094		12/03/96	342489
Kosher #194	09/14/96	12/04/96	Gila	1996-019740		12/03/96	
Kosher #195	09/14/96	12/04/96	Gila	1996-019741		12/03/96	342490
Kosher #196	09/14/96	12/04/96	Gila	1996-019742		12/03/96	342491
Kosher #197	09/14/96	12/04/96	Pinal	1996-040095		12/03/96	342492
Kosher #198	09/14/96	12/04/96	Pinal	1996-040096		12/03/96	342493
Kosher #199	09/14/96	12/04/96	Pinal	1996-040097		12/03/96	342494
Kosher #200	09/14/96	12/04/96	Pinal	1996-040098		12/03/96	342495
Kosher #201	09/14/96	12/04/96	Pinal	1996-040099		12/03/96	342496
Kosher #202	09/14/96	12/04/96	Pinal	1996-040100		12/03/96	342497
Kosher #203	09/14/96	12/04/96	Pinal	1996-040101		12/03/96	342498
Kosher #204	09/14/96	12/04/96	Pinal	1996-040102		12/03/96	342499
Kosher #205	09/14/96	12/04/96	Pinal	1996-040103		12/03/96	342500
Kosher #205	09/14/97	12/04/96	Gila	1996-019743		12/03/96	
Kosher #206	09/14/97	12/04/96	Gila	1996-019744		12/03/96	342501
Kosher #207	09/14/96	12/04/96	Pinal	1996-040104		12/03/96	342502
Kosher #208	09/14/96	12/04/96	Pinal	1996-040105		12/03/96	342503
Kosher #209	09/14/96	12/04/96	Pinal	1996-040106		12/03/96	342504
Kosher #210	09/14/96	12/04/96	Pinal	1996-040107		12/03/96	342505
Kosher #211	09/14/96	12/04/96	Pinal	1996-040108		12/03/96	342506
Kosher #211	09/14/96	12/04/96	Gila	1996-019745		12/03/96	
Kosher #212	09/14/96	12/04/96	Gila	1996-019746		12/03/96	342507
Kosher #213	09/14/96	12/04/96	Gila	1996-019747		12/03/96	342508
Kosher #214	09/14/96	12/04/96	Gila	1996-019748		12/03/96	342509
Kosher #215	09/14/96	12/04/96	Gila	1996-019749		12/03/96	342510
Kosher #216	09/14/96	12/04/96	Gila	1996-019750		12/03/96	342511
Kosher #217	09/14/96	12/04/96	Gila	1996-019751		12/03/96	342512
Kosher #218	09/14/96	12/04/96	Gila	1996-019752		12/03/96	342513
Kosher #219	09/14/96	12/04/96	Gila	1996-019753		12/03/96	342514
Kosher #220	06/28/02	07/24/02	Pinal	2002-039180		07/25/02	356448
Kosher #221	06/28/02	07/24/02	Pinal	2002-039181		07/25/02	356449

RECEIVED
 BLM AZ STATE OFFICE
 PHOENIX, ARIZONA

342296
 356448
 356448

<u>Claim Name</u>	<u>Date Located</u>	<u>Date Recorded</u>	<u>Cty</u>	<u>Cty Record Dkt</u>	<u>Page</u>	<u>Date Filed BLM</u>	<u>BLM A MC Serial No.</u>
Kosher #222	06/28/02	07/24/02	Pinal	2002-039182		07/25/02	356450
Kosher #223	06/28/02	07/24/02	Pinal	2002-039183		07/25/02	356451 ✓
Kosher #224	06/28/02	07/24/02	Pinal	2002-039184		07/25/02	356452
Kosher #225	09/07/05	10/11/05	Pinal	2005-137450		09/08/05	367050 ³⁶⁷⁰⁵⁰
Kosher #226	09/07/05	10/11/05	Pinal	2005-137451		09/08/05	367051
Kosher #227	09/07/05	10/11/05	Pinal	2005-137449		09/08/05	367052
Kosher #228	09/07/05	10/11/05	Pinal	2005-137448		09/08/05	367053 ✓
Kosher #229	09/07/05	10/11/05	Pinal	2005-137447		09/08/05	367054

GROUP XII: (Unpatented mining claims situated in Section 1, Township 1 South, Range 13 East and Section 6, Township 1 South, Range 14 East, G&SR Mer., Gila County)

<u>Claim Name</u>	<u>Date Located</u>	<u>Date Recorded</u>	<u>Cty</u>	<u>Cty Record Dkt</u>	<u>Page</u>	<u>Date Filed BLM</u>	<u>BLM A MC Serial No.</u>
RJD #1	12/5/97	2/27/98	Gila	1998	2760	3/2/98	349780 ³⁴⁹⁷⁸⁰
RJD #2	12/5/97	2/27/98	Gila	1998	2761	3/2/98	349781
RJD #4	5/17/98	6/5/98	Gila	1998	8633	7/9/98	350335 ✓ ³⁵⁰³³⁴

I:\FILES\DOCS\CARL10\260626\DOCFQ9751.DOC

RECEIVED
 BLM AZ STATE OFFICE
 2009 AUG 28 A 8: 57
 PUEBLO, ARIZONA

United States Department of the Interior
Bureau of Land Management
 BUSINESS & SUPPORT SVCS DIV
 ONE N CENTRAL AVE SUITE 800
 PHOENIX, AZ 85004 -4427
 Phone: (602) 417-9200

Receipt

No: 1990422

Transaction #: 2054629	
Date of Transaction: 08/28/2009	
CUSTOMER:	JOHN LACY 2525 E BROADWAY BLVD STE 200 TUCSON, AZ 85716-5350 US
VERIFIED DEC 02 2009 <i>RB</i>	

LINE #	QTY	DESCRIPTION	REMARKS	UNIT PRICE	TOTAL
1	1.00	LOCATABLE MINERALS / MINING CLAIMS-NOT NEW-UNADJUD, ONE AUTH NO. ONLY / MINING CLAIM MONEY RECEIVED CASES: AMC298647/\$69160.00	MAINT 2010	494 - n/a -	69160.00
TOTAL:					\$69,160.00

PAYMENT INFORMATION			
1	AMOUNT:	69160.00	POSTMARKED: 08/26/2009
	TYPE:	CHECK	RECEIVED: 08/28/2009
	CHECK NO:	00016102	
	NAME:	CARLOTA COPPER COMPANY PO BOX 1009 MIAMI AZ 85539 US	

REMARKS

This receipt was generated by the automated BLM Collections and Billing System and is a paper representation of a portion of the official electronic record contained therein.

LR2000 Production

Message:

Case Recordation

View

Mining Claims

View/Update

Mass Owner

Mass Action

Mass Remarks

Status

View

LLD / Land

View LLD

Customer Name

New

View/Update

Transaction Rpts

Mass Upd Report

MC CBS Export

CBS Import Rpt

Data Scan

Case Scan

Administration

My Permissions

Decode Tables

LR2000 Reports

CMR Reports

Switch Screen

Function Keys

Alt <-	Back
Alt ->	Forward
Alt-F2	Switch
Alt-F4	Close
Backspace	Back

494 ROWS RETRIEVED

X 140
69,160

CBS Export Results Report

Include Resolved Records

Record Status

- Error Records (E/M/I)
- Accepted Records (A/W)
- "On Hold" Records (H)
- All Records (for s/n or receipt nr)
- Exported, No Results From CBS
- New (not yet exported)

Enter export Date (mm/dd/yyyy) ALL

Serial Number match (optional)

Receipt Nr (optional) 1990422

Export Nr (exclusive)

LR2000 User (defaults to login) ALL

Query

Reset

Search Criteria

Responsible Area (Errors Only)

- User (U,X)
- Programmer (P,X)
- All (U,P,X)

User Guide

	Resend?	Export Nr	A/D	Serial Nr	Mult	Code	\$ Amount	Remarks	Receipt Nr	LR2000 User	#Msg	Resolved?	OK	Stat1	Area	CBS Msg 1	Stat2	Area M
1	<input type="checkbox"/>	2503867	A	AMC298647		682	140.00	2010	1990422	DJJONES	1	<input type="checkbox"/>		A	ACCPT			
2	<input type="checkbox"/>	2503868	A	AMC298648		682	140.00	2010	1990422	DJJONES	1	<input type="checkbox"/>		A	ACCPT			
3	<input type="checkbox"/>	2503869	A	AMC298649		682	140.00	2010	1990422	DJJONES	1	<input type="checkbox"/>		A	ACCPT			
4	<input type="checkbox"/>	2503870	A	AMC298650		682	140.00	2010	1990422	DJJONES	1	<input type="checkbox"/>		A	ACCPT			
5	<input type="checkbox"/>	2503871	A	AMC298651		682	140.00	2010	1990422	DJJONES	1	<input type="checkbox"/>		A	ACCPT			
6	<input type="checkbox"/>	2503872	A	AMC298652		682	140.00	2010	1990422	DJJONES	1	<input type="checkbox"/>		A	ACCPT			
7	<input type="checkbox"/>	2503873	A	AMC298653		682	140.00	2010	1990422	DJJONES	1	<input type="checkbox"/>		A	ACCPT			
8	<input type="checkbox"/>	2503874	A	AMC298654		682	140.00	2010	1990422	DJJONES	1	<input type="checkbox"/>		A	ACCPT			
9	<input type="checkbox"/>	2503875	A	AMC298655		682	140.00	2010	1990422	DJJONES	1	<input type="checkbox"/>		A	ACCPT			
10	<input type="checkbox"/>	2503876	A	AMC298656		682	140.00	2010	1990422	DJJONES	1	<input type="checkbox"/>		A	ACCPT			
11	<input type="checkbox"/>	2503877	A	AMC298657		682	140.00	2010	1990422	DJJONES	1	<input type="checkbox"/>		A	ACCPT			
12	<input type="checkbox"/>	2503878	A	AMC298658		682	140.00	2010	1990422	DJJONES	1	<input type="checkbox"/>		A	ACCPT			
13	<input type="checkbox"/>	2503879	A	AMC298659		682	140.00	2010	1990422	DJJONES	1	<input type="checkbox"/>		A	ACCPT			
14	<input type="checkbox"/>	2503880	A	AMC298660		682	140.00	2010	1990422	DJJONES	1	<input type="checkbox"/>		A	ACCPT			
15	<input type="checkbox"/>	2503882	A	AMC52265		682	140.00	2010	1990422	DJJONES	1	<input type="checkbox"/>		A	ACCPT			
16	<input type="checkbox"/>	2503883	A	AMC52266		682	140.00	2010	1990422	DJJONES	1	<input type="checkbox"/>		A	ACCPT			
17	<input type="checkbox"/>	2503884	A	AMC52267		682	140.00	2010	1990422	DJJONES	1	<input type="checkbox"/>		A	ACCPT			
18	<input type="checkbox"/>	2503885	A	AMC52268		682	140.00	2010	1990422	DJJONES	1	<input type="checkbox"/>		A	ACCPT			
19	<input type="checkbox"/>	2503886	A	AMC52269		682	140.00	2010	1990422	DJJONES	1	<input type="checkbox"/>		A	ACCPT			
20	<input type="checkbox"/>	2503887	A	AMC52270		682	140.00	2010	1990422	DJJONES	1	<input type="checkbox"/>		A	ACCPT			

DECONCINI McDONALD YETWIN & LACY

A PROFESSIONAL CORPORATION

ATTORNEYS AT LAW

2525 EAST BROADWAY BOULEVARD • SUITE 200 • TUCSON, ARIZONA 85716-5300
(520) 322-5000 • (520) 322-5585 (Fax)

EVO DECONCINI (1901-1986)

JOHN R. McDONALD	DENNIS DECONCINI
RICHARD M. YETWIN	JOHN C. LACY
JOHN C. RICHARDSON	JAMES A. JUTRY
SPENCER A. SMITH	MICHAEL R. URMAN
DENISE M. BAINTON	GARY F. URMAN
WAYNE E. YEHLING	DAVID V. SANDERSON
SHELTON L. FREEMAN	ALYCE L. PENNINGTON
BARRY M. COREY	LISA ANNE SMITH
NATHAN B. HANNAH	ALICE W. CALLISON
NANCY J. MARCH	IRA M. SCHWARTZ
MICHAEL A. CORDIER	HEATHER K. GAINES
MARK D. LAMMERS	LISA SCHRINER LEWIS
MARIAN C. LALONDE	KRISTEN B. KLOTZ
EMILY R. TAYLOR	JOHN C. E. BARRETT
GREGORY D. HONIG	CHARLES J. BABBITT, III

SARA J. VANCE - OF COUNSEL
BARRON & POLK, P.L.L.C. - OF COUNSEL
JAY M. POLK
JOHN H. BARRON, III
BARRETT L. KIME - OF COUNSEL
JARED G. PARKER - OF COUNSEL

August 26, 2008

7310 N. 16TH STREET, SUITE 330
PHOENIX, ARIZONA 85020
(602) 282-0500
FAX (602) 282-0520

19 WEST BIRCH AVENUE
FLAGSTAFF, ARIZONA 86001
(928) 214-0466
FAX: (928) 214-6212

1615 "L" STREET NW, SUITE 850
WASHINGTON, D.C. 20036
(202) 833-8001
FAX: (202) 315-3600

www.deconcinimcdonald.com

PLEASE REPLY TO TUCSON

rbarnes@dmyl.com

Via Federal Express

Arizona State Office
Bureau of Land Management
Attention: Public Room
One North Central Avenue
Suite 800
Phoenix, AZ 85004-4427

ENTERED INTO COMPUTER
SEP 12 2008
PB

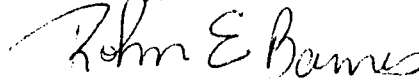
RE: **Payment of Claim Maintenance Fee; Specialty Minerals, Inc.**

Ladies and Gentlemen:

Delivered herewith is a check in the amount of \$5,375.00 as payment of the claim maintenance fees pursuant to the 30 U.S.C. § 28f(a), as modified by 43 C.F.R. § 3830.21, as authorized by 30 U.S.C. § 28j(c) for the assessment year beginning September 1, 2008, on behalf of Specialty Minerals, Inc. A Certification of Payment of Maintenance Fee in Lieu of Affidavit of Annual Assessment Work is also enclosed herewith.

Please return a date-stamped copy of this letter and the affidavit along with the receipt for payment to this office. Thank you for your assistance and please feel free to contact me or John Lacy with any questions or concerns.

Sincerely,



Robin E. Barnes, CP
Certified Paralegal

reb

c. w/out enc. Charlie Acker
Jeff Shaffer

I:\FILES\DOCS\GEOR01\971598\LTR\HY3586.DOC

ENTERED INTO COMPUTER

SEP 12 2008
10:00 AM
FBI

After recording, please return to:
Dayan Anderson
Specialty Minerals, Inc.
P.O. Box 558
Lucerne Valley CA 92356

STATE OF ARIZONA)
) ss:
County of Pima)

CERTIFICATION OF PAYMENT OF MAINTENANCE FEE
IN LIEU OF AFFIDAVIT OF ANNUAL ASSESSMENT WORK

Michael R. Urman, being first duly sworn, deposes and says that:

1. He is an agent for Specialty Minerals, Inc., a Delaware corporation, the owner of unpatented lode and placer mining claims and millsites situated in Pima County, Arizona (the "Claims"), the location notices of which are of record in said county, and in the records of the Arizona State Office of the Bureau of Land Management under the file numbers indicated in the attached Exhibit A.


2. Pursuant to the 30 U.S.C. § 28f(a), as modified by 43 C.F.R. § 3830.21, as authorized by 30 U.S.C. § 28j(c), the owner has paid a maintenance fee of \$125 per claim for the assessment year beginning September 1, 2008, and this Certificate is in lieu of an affidavit of performance of annual assessment work or notice of intent of hold.

3. The name and address of the owner of Claims for which this Certificate is prepared are Specialty Minerals, Inc., P.O. Box 558, Lucerne, CA 92356.

THIS IS NOT A CHANGE OF ADDRESS

4. The Claims are held and claimed by the owner for the valuable mineral contained therein.

DATED this 26th day of August, 2008.



Michael R. Urman

Sworn and subscribed before me this 26th day of August, 2008, by Michael R. Urman, as agent for Specialty Minerals, Inc.



Notary Public

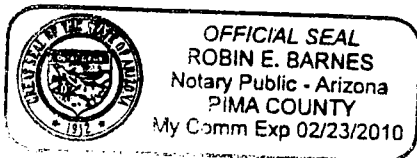


EXHIBIT A

The "Claims" referred to in the foregoing Certificate consist of 31 unpatented lode and placer mining claims and 12 unpatented millsites situated in Sections 11, 12, 13 and 14, Township 18 South, Range 15 East, G&SR Mer., in the Helvetia Mining District, Pima County, Arizona, the names of which and the place of record of the location notices thereof in the official records of Pima County and with the authorized office of the Bureau of Land Management as follows:

LODE CLAIMS:

<u>Name of Claim</u>	<u>Pima Cty Records</u>		<u>BLM Serial #</u>	
	<u>Book</u>	<u>Page</u>	<u>Section</u>	<u>A MC</u>
Santa Rita 1	9693	515	11	328734
Santa Rita 2	9693	517	11	328735
Santa Rita 3	9693	519	11	328736
Santa Rita 4	9693	521	11	328737
Santa Rita 5	9693	523	11,14	328738
Santa Rita 6	9693	525	11-14	328739
Santa Rita 7	9693	527	14	328740
Santa Rita 8	9693	529	14	328741
Santa Rita 9	9857	631	11	331420
Santa Rita 10	9857	633	11	331421
Santa Rita 11	9857	635	11	331422
Santa Rita 12	9857	637	11	331423
Santa Rita 13	9857	639	11	331424
Santa Rita 14	9857	641	11	331425
Santa Rita 15	9857	643	11	331426
Santa Rita 16	9857	645	11	331427
Santa Rita 17	9857	647	11	331428
Santa Rita 18	9857	649	14	331429
Santa Rita 19	9857	651	14	331430
Santa Rita 20	9857	653	14	331431
Santa Rita 21	9861	1556	14	331432
Santa Rita 22	9861	1558	14	331433

PLACER CLAIMS:

<u>Name of Claim</u>	<u>Pima Cty Records</u>		<u>BLM Serial #</u>	
	<u>Book</u>	<u>Page</u>	<u>Section</u>	<u>A MC</u>
Butch Placer	1700	588	11	40026
Red Star No. 9	3313	324	14	40027
Red Star No. 10	3313	325	14	40028
Red Star No. 11	3313	326	14	40029
Red Star No. 12	3313	327	14	40030
Red Star No. 13	3313	328	14	40031
Red Star No. 14	3313	329	14	40032
Red Star No. 15	3313	330	14	40033
Red Star No. 16	3313	331	14	40034

MILLSITES:

<u>Name of Claim</u>	<u>Pima Cty Records</u>		<u>BLM Serial #</u>	
	<u>Book</u>	<u>Page</u>	<u>Section</u>	<u>A MC</u>
Butch #1 Mill Site	7119	647	14	206728
Butch #3 Millsite	7119	649	14	206729
Butch #5 Millsite	7119	651	14	206730
Sabado #1 Millsite	7119	653	14	206731
Sabado #4 Millsite	7119	655	14	206732
Butch mill site	9693	539	12	328727
Butch A mill site	9693	541	11	328728
Butch B mill site	9693	543	11	328729
Santa Rita 1 mill site	9693	531	14	328730
Santa Rita 2 mill site	9693	533	14	328731
Santa Rita 3 mill site	9693	535	14	328732
Santa Rita 4 mill site	9693	537	14	328733

DH INCINI McDONALD YETWIN & LACY

A PROFESSIONAL CORPORATION

ATTORNEYS AT LAW

2525 EAST BROADWAY BOULEVARD • SUITE 200 • TUCSON, ARIZONA 85716-5300
(520) 322-5000 • (520) 322-5585 (Fax)

EVO DeCONCINI (1901-1986)

JOHN R. McDONALD	DENNIS DeCONCINI
RICHARD M. YETWIN	JOHN C. LACY
JOHN C. RICHARDSON	JAMES A. JUTRY
SPENCER A. SMITH	MICHAEL R. URMAN
DENISE M. BAINTON	GARY F. URMAN
WAYNE E. YEHLING	DAVID V. SANDERSON
SHELTON L. FREEMAN	ALYCE L. PENNINGTON
BARRY M. COREY	LISA ANNE SMITH
NATHAN B. HANNAH	ALICE W. CALLISON
NANCY J. MARCH	IRA M. SCHWARTZ
MICHAEL A. CORDIER	HEATHER K. GAINES
MARK D. LAMMERS	LISA SCHRINER LEWIS
MARIAN C. LALONDE	KRISTEN B. KLOTZ
EMILY R. TAYLOR	JOHN C. E. BARRETT
GREGORY D. HONIG	CHARLES J. BABBITT, III

7310 N. 16TH STREET, SUITE 330
PHOENIX, ARIZONA 85020
(602) 282-0500
FAX (602) 282-0520

19 WEST BIRCH AVENUE
FLAGSTAFF, ARIZONA 86001
(928) 214-0466
FAX: (928) 214-6212

1615 "L" STREET NW, SUITE 850
WASHINGTON, D.C. 20036
(202) 833-8001
FAX: (202) 315-3600

SARA J. VANCE - OF COUNSEL
BARRON & POLK, P.L.L.C. - OF COUNSEL
JAY M. POLK
JOHN H. BARRON, III
BARRETT L. KIME - OF COUNSEL
JARED G. PARKER - OF COUNSEL

August 26, 2008

www.deconcinimcdonald.com

PLEASE REPLY TO TUCSON

rbarnes@dmyl.com

Via Federal Express

Arizona State Office
Bureau of Land Management
Attention: Public Room
One North Central Avenue, Suite 800
Phoenix, AZ 85004-4427

RE: Payment of Claim Maintenance Fee; Carlota Copper Company

Ladies and Gentlemen:

Delivered herewith is a check in the amount of \$61,750.00 as payment of the claim maintenance fees pursuant to the 30 U.S.C. § 28f(a), as modified by 43 C.F.R. § 3830.21, as authorized by 30 U.S.C. § 28j(c) for the assessment year beginning September 1, 2008, on behalf of Carlota Copper Company. A Certification of Payment of Maintenance Fee in Lieu of Affidavit of Annual Assessment Work is also enclosed herewith.

Please return a date-stamped copy of this letter and the affidavit along with the receipt for payment to this office. Thank you for your assistance and please feel free to contact me or John Lacy with any questions or concerns.

Sincerely,



Robin E. Barnes, CP
Certified Paralegal

reb

c. w/out enc. Missy Henderson
I:\FILES\DOCS\CARL10\260626\LTR\HY3375.DOC

STATE OF ARIZONA)
) ss:
County of Pima)

**CERTIFICATION OF PAYMENT OF MAINTENANCE FEE
IN LIEU OF AFFIDAVIT OF ANNUAL ASSESSMENT WORK**

Michael R. Urman, being first duly sworn, deposes and says that:

1. He is an agent for Carlota Copper Company, the owner of the unpatented lode mining claims and millsites situated in Pinal and Gila Counties, Arizona (the "Claims"), the location notices of which are of record in Pinal and Gila Counties, and in the records of the Arizona State Office of the Bureau of Land Management under the file numbers indicated in the attached Exhibit A.


2. Pursuant to the 30 U.S.C. § 28f(a), as modified by 43 C.F.R. § 3830.21, as authorized by 30 U.S.C. § 28j(c), the owners have paid a maintenance fee of \$125 per claim for the assessment year beginning September 1, 2008, and this Certificate is in lieu of an affidavit of performance of annual assessment work or notice of intent of hold.

3. The names and address of the owners of the Claims for which this Certificate is prepared are Carlota Copper Company, 1306 Live Oak Street, P.O. Box 1009, Miami, Arizona 85539.

THIS IS NOT A CHANGE OF ADDRESS

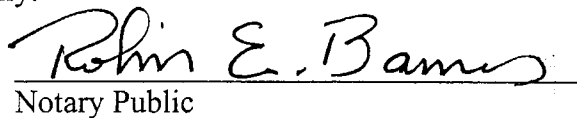
4. The mining claims within the Claims described herein are held and claimed by the owner for the valuable minerals contained therein and the millsites for uses related to the mining claims.

DATED this 26th day of August, 2008.



Michael R. Urman

Sworn and subscribed before me this 26th day of August, 2008, by Michael R. Urman, as agent for Carlota Copper Company.



Notary Public

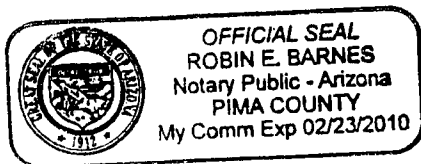


EXHIBIT A

The following unpatented mining claims and millsites are situated in the Pioneer and Globe Mining Districts, Gila and Pinal Counties, Arizona, the names of which and the place of record of the location notices thereof in the official records of the respective counties and the Arizona State Office of the Bureau of Land Management, are as follows:

GROUP III: (Unpatented mining claims situated in Sections 25, 26, 35 and 36, Township 1 North, Range 13 East, G&SR Mer.)

<u>Claim Name</u>	<u>Date Located</u>	<u>Date Recorded</u>	<u>County Records Docket Page</u>	<u>Date Filed BLM</u>	<u>BLM A MC No.</u>
Gila County:					
Grizzly #1	7/18/89	7/24/89	774 120	9/1/89	298647
Amended		11/22/89	785 119	12/13/89	
Grizzly #2	7/18/89	7/24/89	774 123	9/1/89	298648
Amended		11/22/89	785 119	12/13/89	
Grizzly #3	7/18/89	7/24/89	774 126	9/1/89	298649
Amended		11/22/89	785 119	12/13/89	
Grizzly #4	7/18/89	7/24/89	774 129	9/1/89	298650
Amended		11/22/89	785 119	12/13/89	
Pinal County:					
		8/22/89	1625 631	9/1/89	
		11/22/89	1642 209	12/13/89	
Gila County:					
Grizzly #5	7/18/89	7/24/89	774 132	9/1/89	298651
Amended		11/22/89	785 119	12/13/89	
Pinal County:					
		8/22/89	1625 634	9/1/89	
		11/22/89	1642 209	12/13/89	
Gila County:					
Grizzly #6	7/18/89	7/24/89	774 135	9/1/89	298652
Amended		11/22/89	785 119	12/13/89	
Grizzly #7	7/18/89	7/24/89	774 138	9/1/89	298653
Amended		11/22/89	785 119	12/13/89	
Grizzly #8	7/18/89	7/24/89	774 141	9/1/89	298654
Amended		11/22/89	785 119	12/13/89	
Grizzly #9	7/18/89	7/24/89	774 144	9/1/89	298655
Amended		11/22/89	785 119	12/13/89	
Grizzly #10	7/18/89	7/24/89	774 147	9/1/89	298656
Amended		11/22/89	785 119	12/13/89	
Grizzly #11	7/18/89	7/24/89	774 150	9/1/89	298657
Amended		11/22/89	785 119	12/13/89	
Grizzly #12	7/18/89	7/24/89	774 153	9/1/89	298658
Amended		11/22/89	785 119	12/13/89	

<u>Claim Name</u>	<u>Date Located</u>	<u>Date Recorded</u>	<u>County Records Docket</u>	<u>Page</u>	<u>Date Filed BLM</u>	<u>BLM A MC No.</u>
	7/18/89	8/22/89	Pinal County:		9/1/89	
		11/22/89	1625	637	12/13/89	
			1642	209		
			Gila County:			
Grizzly #13	7/18/89	7/24/89	774	156	9/1/89	298659
Amended		11/22/89	785	119	12/13/89	
Grizzly #14	7/18/89	7/24/89	774	159	9/1/89	298660
Amended		11/22/89	785	119	12/13/89	

GROUP IV: (Unpatented mining claims situated in Sections 26, 27, 34, 35 and 36, Township 1 North, Range 13 East; G&SR Mer.)

<u>Claim Name</u>	<u>Loc. Date</u>	<u>County</u>	<u>Original Recordation Book</u>	<u>Page</u>	<u>Amended Recordation Book</u>	<u>Page</u>	<u>BLM A MC Serial #</u>
Tip Top	3/2/29	Pinal	45	142	648	830	52265
Tip Top #1	8/1/30	Pinal	46	275			52266
Tip Top 2	3/2/29	Pinal	45	144	648	831	52267
Tip Top 3	3/10/29	Pinal	45	145	648	832	52268
Tip Top #4	8/1/30	Pinal	46	301			52269
Eder #10	4/21/69	Pinal	569	819			52270
Eder #11	4/21/69	Pinal	569	820			52271
Eder #12	4/21/69	Pinal	569	821			52272
Eder 14	9/27/71	Pinal	645	51			52274
		Gila	308	309			
Eder 15	9/27/71	Pinal	645	52			52275
		Gila	308	310			
Eder 16	9/27/71	Pinal	645	53	721	95	52276
		Gila	308	311	348	10	
Eder 17	9/27/71	Pinal	645	54	721	96	52277
		Gila	308	312	348	9	
Eder 18	9/27/71	Pinal	710	228			52278
		Gila	308	313			
Eder 19	9/27/71	Pinal	710	229	721	715	52279
		Gila	308	314	348	275	
Eder 22	9/27/71	Pinal	645	56			52280
		Gila	308	317			
Eder #23	1/4/73	Pinal	691	416			52281
Eder 27	9/11/73	Pinal	720	440			52282
Eder 34	6/14/73	Pinal	710	926			52285
Eder 35	6/14/73	Pinal	710	927			52286
Exhibit A			2				

<u>Claim Name</u>	<u>Loc. Date</u>	<u>County</u>	<u>Original Recordation</u>		<u>Amended Recordation</u>		<u>BLM A MC Serial #</u>
			<u>Book</u>	<u>Page</u>	<u>Book</u>	<u>Page</u>	
Eder 36	6/14/73	Pinal	710	928			52287
Eder 39	6/13/73	Pinal	710	931			52289
Eder 40	6/14/73	Pinal	710	932			52290
Eder 43	6/13/73	Pinal	710	935			52292
Eder 44	6/14/73	Pinal	710	936			52293
Eder 45	6/13/73	Pinal	710	937			52294
Eder 46	6/13/73	Pinal	710	938			52295
Eder 47	6/13/73	Pinal	710	939			52296
Eder 48	6/13/73	Pinal	710	940	721	97	52297
Eder 49	6/12/73	Pinal	710	941			52298
Eder 50	6/12/73	Pinal	710	942			52299
Eder 51	6/12/73	Pinal	710	943			52300
Eder 52	6/12/73	Pinal	710	944			52301
Eder 53	6/12/73	Pinal	710	945			52302
Eder 54	6/13/73	Pinal	710	946			52303
		Gila	341	802			
Eder 55	6/13/73	Pinal	710	947			52304
		Gila	341	803			
Eder 56	6/13/73	Pinal	710	948			52305
		Gila	341	804			
Eder 57	6/12/73	Pinal	710	949	721	98	52306
		Gila	341	805	348	8	
Eder 59	6/14/73	Pinal	710	951			52307
		Gila	341	807			
Eder 62	9/7/73	Pinal	721	716			52308
Eder 63	9/7/73	Pinal	721	717			52309
		Gila	348	276			
Eder 64	9/7/73	Pinal	721	718			52310
		Gila	348	277			
Eder 65	9/7/73	Pinal	721	719			52311
		Gila	348	278			
Eder 66	9/7/73	Pinal	721	720			52312
		Gila	348	279			
Eder 67	9/7/73	Pinal	721	721			52313
		Gila	348	280			
Eder 68	9/7/73	Pinal	721	722			52314
		Gila	348	281			
Eder 69	9/7/73	Pinal	721	723			52315
		Gila	348	282			
Eder 70	9/24/73	Gila	348	283			52316
Eder 71	11/24/87	Gila	726	416			279919
Eder 72	11/24/87	Gila	726	419			279920
Exhibit A			3				

<u>Claim Name</u>	<u>Loc. Date</u>	<u>County</u>	<u>Original Recordation</u>		<u>Amended Recordation</u>		<u>BLM A MC Serial #</u>
			<u>Book</u>	<u>Page</u>	<u>Book</u>	<u>Page</u>	
Eder 73	11/24/87	Gila	726	422			279921
		Pinal	1497	441			
Eder 74	11/24/87	Pinal	1497	443			279922
Eder 75	11/24/87	Pinal	1497	445			279923
Eder 76	11/24/87	Pinal	1497	447			279924
Ghost 16	12/29/66	Pinal	497	450			52317
Ghost 27	3/10/64	Pinal	387	137			52318
Ghost 28	5/18/64	Pinal	387	138			52319
Ghost 29	3/10/64	Pinal	387	139			52320
Ghost 30	5/18/64	Pinal	387	140			52321
Ghost 31	3/10/64	Pinal	387	141			52322
Ghost 32	12/29/66	Pinal	497	451			52323
Ghost 38	12/29/66	Pinal	497	452			52326
Ghost 40	12/29/66	Pinal	497	453			52327
Ghost 42	12/29/66	Pinal	497	454			52328
Ghost 48	12/29/66	Pinal	497	455			52329
Ghost 50	12/29/66	Pinal	497	456			52330
Ghost 61	3/12/64	Pinal	387	165			52331
Ghost 62	3/12/64	Pinal	387	166			52332
Ghost 63	3/12/64	Pinal	387	167			52333
Ghost 66	3/12/64	Pinal	387	170			52336
Ghost 90	12/29/66	Pinal	497	457			52337
Ghost 93	3/16/64	Pinal	387	194			52340
Ghost 95	3/16/64	Pinal	387	195			52342
Ghost 97	3/16/64	Pinal	387	196			52344
Ghost 99	3/16/64	Pinal	387	197			52346
Ghost 131	9/23/65	Pinal	429	515			52365
Ghost 132	9/23/65	Pinal	429	516			52366
Ghost 133	9/23/65	Pinal	429	517			52367
Ghost 134	9/23/65	Pinal	429	518			52368
Ghost 135	9/23/65	Pinal	429	519			52369
Ghost 136	9/23/65	Pinal	429	520			52370
Ghost 137	9/23/65	Pinal	429	521			52371
Ghost 140	4/15/64	Pinal	387	209			52372
Ghost 141	4/15/64	Pinal	387	210			52373
Ghost 142	4/15/64	Pinal	387	211			52374
Ghost 143	4/15/64	Pinal	387	212			52375
Ghost 144	4/15/64	Pinal	387	213			52376
Rim Rock #5	8/1/30	Pinal	46	304	721	93	52382
Annex #5	8/1/30	Pinal	46	305	721	92	52383
Cap 130	7/24/30	Pinal	46	311			52386
Exhibit A			4				

<u>Claim Name</u>	<u>Loc. Date</u>	<u>County</u>	<u>Original Recordation</u>		<u>Amended Recordation</u>		<u>BLM A MC Serial #</u>
			<u>Book</u>	<u>Page</u>	<u>Book</u>	<u>Page</u>	
Cap 131	7/25/30	Pinal	46	311			52387
"Moon Rise"	2/15/1899	Gila	6	401			52388
Promoter	11/14/29	Gila	44	5	348	7	52389
Stars and Stripes	1/1/02	Gila	7	466	308	307	52390
Providence	7/1/28	Gila	40	444	309	649	52391

GROUP V: (Unpatented mining claims situated in Sections 4, 5, 6, 7, Township 1 South, Range 14 East; Sections 1, 2, 11, 12, Township 1 South, Range 13 East; Section 31, Township 1 North, Range 14 East; and Sections 14, 15, 22, 23, 25, 26, 27, Township 1 North, Range 13 East, G&SR Mer.)

<u>Claim Name</u>	<u>Date Located</u>	<u>Date Recorded</u>	<u>Cty</u>	<u>Cty Record Dkt</u>	<u>Page</u>	<u>Date Filed BLM</u>	<u>BLM A MC Serial No.</u>
Kelly #1	1/26/92	3/12/92	Gila	860	997	4/16/92	320760
Kelly #2	1/26/92	3/12/92	Gila	860	1000	4/16/92	320761
Kelly #3	1/26/92	3/12/92	Gila	861	01	4/16/92	320762
Kelly #4	1/26/92	3/12/92	Gila	861	04	4/16/92	320763
Kelly #5	1/26/92	3/12/92	Gila	861	07	4/16/92	320764
Kelly #6	1/28/92	3/12/92	Gila	861	10	4/16/92	320765
Kelly #7	1/26/92	3/12/92	Gila	861	13	4/16/92	320766
Kelly #8	1/28/92	3/12/92	Gila	861	16	4/16/92	320767
Kelly #9	1/26/92	3/12/92	Gila	861	19	4/16/92	320768
Kelly #10	1/28/92	3/12/92	Gila	861	22	4/16/92	320769
Kelly #11	1/26/92	3/12/92	Gila	861	25	4/16/92	320770
Kelly #12	1/28/92	3/12/92	Gila	861	28	4/16/92	320771
Kelly #13	1/26/92	3/12/92	Gila	861	31	4/16/92	320772
Kelly #14	1/28/92	3/12/92	Gila	861	34	4/16/92	320773
Kelly #15	1/28/92	3/12/92	Gila	861	37	4/16/92	320774
Kelly #16	1/28/92	3/12/92	Gila	861	40	4/16/92	320775
Kelly #17	1/28/92	3/12/92	Gila	861	43	4/16/92	320776
Kelly #18	1/28/92	3/12/92	Gila	861	46	4/16/92	320777
Kelly #19	1/28/92	3/12/92	Gila	861	49	4/16/92	320778
Kelly #20	1/26/92	3/12/92	Gila	861	52	4/16/92	320779
Kelly #21	1/27/92	3/12/92	Gila	861	55	4/16/92	320780
Kelly #22	1/27/92	3/12/92	Gila	861	58	4/16/92	320781
Kelly #23	1/27/92	3/12/92	Gila	861	61	4/16/92	320782
Kelly #24	1/27/92	3/12/92	Gila	861	64	4/16/92	320783
Kelly #25	1/27/92	3/12/92	Gila	861	67	4/16/92	320784
Kelly #26	1/27/92	3/12/92	Gila	861	70	4/16/92	320785
Kelly #27	1/29/92	3/12/92	Gila	861	73	4/16/92	320786

<u>Claim Name</u>	<u>Date Located</u>	<u>Date Recorded</u>	<u>Cty</u>	<u>Cty Dkt</u>	<u>Record Page</u>	<u>Date Filed BLM</u>	<u>BLM A MC Serial No.</u>
Kelly #28	1/29/92	3/12/92	Pinal	1809	641		
			Gila	861	76	4/16/92	320787
			Pinal	1809	643		
Kelly #29	1/29/92	3/12/92	Gila	861	79	4/16/92	320788
			Pinal	1809	645		
Kelly #30	1/29/92	3/12/92	Gila	861	82	4/16/92	320789
Kelly #31-A	7/11/92	8/06/92	Gila	877	747	8/27/92	324206
		8/13/92	Pinal	1845	922		
Kelly #32	1/29/92	3/12/92	Gila	861	88	4/16/92	320791
Kelly #33	1/29/92	3/12/92	Pinal	1809	649	4/16/92	320792
Kelly #34	1/29/92	3/12/92	Gila	861	91	4/16/92	320793
			Pinal	1809	651		
Kelly #35	1/29/92	3/12/92	Pinal	1809	653	4/16/92	320794
Kelly #36	1/29/92	3/12/92	Gila	861	94	4/16/92	320795
			Pinal	1809	655		
Kelly #37	1/28/92	3/12/92	Pinal	1809	657	4/16/92	320796
Kelly #38	1/28/92	3/12/92	Gila	861	97	4/16/92	320797
	1/29/92	3/12/92	Pinal	1809	659		
Kelly #39	1/28/92	3/12/92	Pinal	1809	661	4/16/92	320798
Kelly #40	1/31/92	3/12/92	Pinal	1809	663	4/16/92	320799
Kelly #53	1/30/92	3/12/92	Pinal	1809	671	4/16/92	320803
Kelly #57	1/30/92	3/12/92	Pinal	1809	673	4/16/92	320804
Kelly #58	1/30/92	3/12/92	Pinal	1809	675	4/16/92	320805
Kelly #59	1/30/92	3/12/92	Pinal	1809	677	4/16/92	320806
Kelly #60	1/30/92	3/12/92	Pinal	1809	679	4/16/92	320807
Kelly #66	1/30/92	3/12/92	Pinal	1809	691	4/16/92	320813
Kelly #67	1/30/92	3/12/92	Pinal	1809	693	4/16/92	320814
Kelly #68	1/30/92	3/12/92	Pinal	1809	695	4/16/92	320815
Kelly #71	1/30/92	3/12/92	Pinal	1809	697	4/16/92	320816
Kelly #72	1/30/92	3/12/92	Pinal	1809	699	4/16/92	320817
Kelly #73	1/30/92	3/12/92	Pinal	1809	701	4/16/92	320818
Kelly #83	2/01/92	3/12/92	Pinal	1809	721	4/16/92	320828
Kelly #84	2/01/92	3/12/92	Pinal	1809	723	4/16/92	320829
Kelly #86	2/01/92	3/12/92	Pinal	1809	727	4/16/92	320831
Kelly #87	2/01/92	3/12/92	Pinal	1809	729	4/16/92	320832
Kelly #89	2/01/92	3/12/92	Pinal	1809	733	4/16/92	320834
Kelly #90	2/01/92	3/12/92	Pinal	1809	735	4/16/92	320835
Kelly #91	2/02/92	3/12/92	Pinal	1809	737	4/16/92	320836
Kelly #92	2/02/92	3/12/92	Gila	861	100	4/16/92	320837
			Pinal	1809	739		
Kelly #93	2/02/92	3/12/92	Gila	861	103	4/16/92	320838
			Pinal	1809	741		

<u>Claim Name</u>	<u>Date Located</u>	<u>Date Recorded</u>	<u>Cty</u>	<u>Cty Record Dkt</u>	<u>Page</u>	<u>Date Filed BLM</u>	<u>BLM A MC Serial No.</u>
Kelly #94	2/02/92	3/12/92	Gila	861	106	4/16/92	320839
Kelly #95	2/02/92	3/12/92	Gila	861	109	4/16/92	320840
			Pinal	1809	743		
Kelly #96	2/02/92	3/12/92	Gila	861	112	4/16/92	320841
			Pinal	1809	745		
Kelly #97	2/02/92	3/12/92	Gila	861	115	4/16/92	320842
Kelly #98	2/02/92	3/12/92	Gila	861	118	4/16/92	320843
Kelly #99	2/02/92	3/12/92	Gila	861	121	4/16/92	320844
Kelly #100	2/04/92	3/12/92	Gila	861	124	4/16/92	320845
Kelly #101	10/31/92	12/14/92	Gila	892	489	1/19/93	325818
Kelly #103	10/31/92	12/14/92	Gila	892	495	1/19/93	325820
Kelly #104	10/31/92	12/14/92	Gila	892	498	1/19/93	325821
Kelly #105	10/31/92	12/14/92	Gila	892	501	1/19/93	325822
Kelly #106	10/31/92	12/14/92	Gila	892	504	1/19/93	325823
Kelly #107	10/31/92	12/14/92	Gila	892	507	1/19/93	325824
Kelly #112	10/31/92	12/14/92	Gila	892	522	1/19/93	325829
Kelly #113	10/31/92	12/14/92	Gila	892	525	1/19/93	325830
Kelly #114	10/31/92	12/14/92	Gila	892	528	1/19/93	325831
Kelly #115	10/31/92	12/14/92	Gila	892	531	1/19/93	325832
Kelly #120	11/9/92	12/14/92	Gila	892	546	1/19/93	325837
Kelly #121	11/9/92	12/14/92	Gila	892	549	1/19/93	325838
Kelly #122	11/9/92	12/14/92	Gila	892	552	1/19/93	325839
Kelly #123	11/9/92	12/14/92	Gila	892	555	1/19/93	325840
Kelly #124	11/9/92	12/14/92	Gila	892	558	1/19/93	325841
Kelly #125	11/8/92	12/14/92	Gila	892	561	1/19/93	325842
Kelly #126	11/8/92	12/14/92	Gila	892	564	1/19/93	325843
Kelly #127	11/8/92	12/14/92	Gila	892	567	1/19/93	325844
Kelly #128	11/8/92	12/14/92	Gila	892	570	1/19/93	325845
			Pinal	1874	047		
Kelly #129	11/8/92	12/14/92	Gila	892	573	1/19/93	325846
Kelly #130	11/8/92	12/14/92	Gila	892	576	1/19/93	325847
Kelly #131	11/8/92	12/14/92	Gila	892	579	1/19/93	325848
Kelly #132	11/7/92	12/14/92	Gila	892	582	1/19/93	325849
			Pinal	1874	049		
Kelly #133	11/7/92	12/14/92	Gila	892	585	1/19/93	325850
Kelly #134	11/7/92	12/14/92	Gila	892	588	1/19/93	325851
Kelly #135	11/7/92	12/14/92	Gila	892	591	1/19/93	325852
Kelly #136	11/7/92	12/14/92	Gila	892	594	1/19/93	325853
			Pinal	1874	051		
Kelly #137	11/7/92	12/14/92	Gila	892	597	1/19/93	325854
			Pinal	1874	053		
Kelly #138	11/7/92	12/14/92	Gila	892	600	1/19/93	325855

<u>Claim Name</u>	<u>Date Located</u>	<u>Date Recorded</u>	<u>Cty</u>	<u>Cty Record Dkt</u>	<u>Page</u>	<u>Date Filed BLM</u>	<u>BLM A MC Serial No.</u>
Kelly #139	11/7/92	12/14/92	Gila	892	601	1/19/93	325856
Kelly #140	11/7/92	12/14/92	Gila	892	604	1/19/93	325857
Kelly #141	11/7/92	12/14/92	Gila	892	607	1/19/93	325858
Kelly #142	11/7/92	12/14/92	Gila	892	610	1/19/93	325859
Kelly #143	11/7/92	12/14/92	Gila	892	613	1/19/93	325860
Kelly #144	11/7/92	12/14/92	Gila	892	616	1/19/93	325861
Kelly #145	11/7/92	12/14/92	Gila	892	619	1/19/93	325862
Kelly #146	11/7/92	12/14/92	Gila	892	622	1/19/93	325863
Kelly #147	11/7/92	12/14/92	Gila	892	625	1/19/93	325864
Kelly #148	11/6/92	12/14/92	Gila	892	628	1/19/93	325865
Kelly #149	11/6/92	12/14/92	Gila	892	631	1/19/93	325866
Kelly #150	11/6/92	12/14/92	Gila	892	634	1/19/93	325867
Kelly #151	7/30/93	8/23/93	Gila	93-635862		8/23/93	327254
Kelly #152	7/30/93	8/23/93	Gila	93-635863		8/23/93	327255
Kelly #153	7/30/93	8/23/93	Gila	93-635864		8/23/93	327256
			Pinal	1936 617			
Kelly #154	7/30/93	8/23/93	Gila	93-635865		8/23/93	327257
			Pinal	1936 619			
Kelly #155	7/30/93	8/23/93	Gila	93-635866		8/23/93	327258
			Pinal	1936 621			
Kelly #157	7/30/93	8/23/93	Pinal	1936 625		8/23/93	327260
Kelly #158	7/30/93	8/23/93	Gila	93-635861		8/23/93	327261
			Pinal	1936 627			
Kelly #159	7/30/93	8/23/93	Pinal	1936 629		8/23/93	327262
Kelly #160	7/30/93	8/23/93	Pinal	1936 631		8/23/93	327263
Kelly #161	7/30/93	8/23/93	Pinal	1936 633		8/23/93	327264
Kelly #162	7/30/93	8/23/93	Pinal	1936 635		8/23/93	327265
Kelly #163	7/30/93	8/23/93	Pinal	1936 637		8/23/93	327266

GROUP VI: (Unpatented mining claims situated in Section 36, Township 1 North, Range 13 East; Section 31, Township 1 North, Range 14 East; Section 1, Township 1 South, Range 13 East; and Section 6, Township 1 South, Range 14 East, G&SR Mer.)

<u>Claim Name</u>	<u>Recorded Book/Docket Page</u>		<u>BLM A MC Serial No.</u>
Lizard No. 27 (W½)	47	348	28018
Rejected No. 1	31	415	28020
Rejected No. 2	31	416	28019
Amended	52	374	
Rejected No. 3	53	184	28016
Rejected No. 4	493	569	97634

Exhibit A

<u>Claim Name</u>	<u>Recorded Book/Docket</u>	<u>Page</u>	<u>BLM A MC Serial No.</u>
Rejected No. 5	493	571	97635
Rejected No. 6	493	573	97636
Rejected No. 7	493	575	97637
Rejected No. 8	493	577	97638
Rejected No. 9	493	579	97639
Rejected No. 10	493	581	97640
Rejected No. 11	493	583	97641
Rejected No. 12	493	585	97642
Rejected No. 13	493	587	97643

GROUP VII: (Unpatented mining claims situated in Section 36, Township 1 North, Range 13 East, Gila County, G&SR Mer.)

<u>Claim Name</u>	<u>Location Date</u>	<u>Recorded Book</u>	<u>Page</u>	<u>BLM AMC Serial No.</u>
Overside	9/1/39	48	70	27989
Amended	6/17/59	102	43	
Amended	5/23/93	909	127	
Crown Point Ext. No. 1	6/17/59	102	37	27990
Amended	5/23/93	909	131	
Crown Point Ext. No. 2	6/17/59	102	38	27991
Amended	5/23/93	909	133	
Old Abe	9/1/39	48	70	27992
Amended	6/17/59	102	39	
Amended	5/23/93	909	124	
Old Abe No. 1	10/1/39	48	82	27993
Amended	6/17/59	102	41	
Amended	5/23/93	909	129	

GROUP VIII: (Unpatented mining claims situated in Section 36, Township 1 North, Range 13 East, G&SR Mer., Gila County)

<u>Claim Name</u>	<u>Location Date</u>	<u>Cty Record Book</u>	<u>Page</u>	<u>BLM A MC Serial No.</u>
Brewery	3/12/1892	4	145	39932
Amended	5/23/93	909	116	
Clipper	1/20/1906	1	286	39933
Amended	5/23/93	909	118	
Old Abe	9/1/39	48	70	39934
Amended	5/23/93	909	124	
Exhibit A			9	

<u>Claim Name</u>	<u>Location Date</u>	<u>Cty Record Book</u>	<u>Page</u>	<u>BLM A MC Serial No.</u>
Thomas Jefferson	9/1/39	48	71	39935
Amended	5/23/93	909	120	
Blue Jay Fraction	11/21/42	48	357	39936
Amended	5/23/93	909	122	
Vat	11/25/59	112	344	39937

GROUP IX: (Unpatented mining claims situated in Section 36, Township 1 North, Range 13 East, G&SR Mer., Gila County)

<u>Claim Name</u>	<u>Location Date</u>	<u>Cty Record Book</u>	<u>Page</u>	<u>BLM A MC Serial No.</u>
Lost Knife #1	5/23/59	100	416	39938
Amended	3/17/68	230	418	
Lost Knife #2	10/28/59	108	133	39939
Amended	3/17/68	230	415	
Manganese Cap	5/06/65	176	507	39940
Amended	3/17/68	230	419	
Galena	5/06/65	176	508	39941
Amended	3/17/68	230	416	
Dew	6/1/68	237	635	39942
Lad	6/1/68	237	636	39943

GROUP X: (Unpatented millsites situated in Section 23 and 26, Township 1 North, Range 13 East, G&SR Mer., Gila County)

<u>Claim Name</u>	<u>Date Located</u>	<u>Date Recorded</u>	<u>Cty Record Dkt</u>	<u>Page</u>	<u>Date Filed BLM</u>	<u>BLM A MC Serial No.</u>
Sick-A-More #1	6/16/93	8/23/93	93-635858		8/23/93	327251
Sick-A-More #2	6/16/93	8/23/93	93-635859		8/23/93	327252
Sick-A-More #3	6/16/93	8/23/93	93-635860		8/23/93	327253

GROUP XI: (Unpatented millsites situated in Sections 25, 26, 35 and 36, Township 1 North, Range 13 East; Section 31, Township 1 North, Range 14 East, Sections 1, 12, Township 1 South, Range 13 East; and Section 6, Township 1 South, Range 14 East, G&SR Mer., Gila and Pinal Counties)

<u>Claim Name</u>	<u>Date Located</u>	<u>Date Recorded</u>	<u>Cty</u>	<u>Cty Record Dkt</u>	<u>Page</u>	<u>Date Filed BLM</u>	<u>BLM A MC Serial No.</u>
Kosher #1	09/12/96	12/04/96	Gila	96-019602		12/03/96	342296
Kosher #2	09/12/96	12/04/96	Gila	96-019603		12/03/96	342297
Kosher #3	09/12/96	12/04/96	Gila	96-019604		12/03/96	342298
Kosher #4	09/12/96	12/04/96	Gila	96-019605		12/03/96	342299
Kosher #5	09/12/96	12/04/96	Gila	96-019606		12/03/96	342300
Kosher #6	09/12/96	12/04/96	Gila	96-019607		12/03/96	342301
Kosher #7	09/12/96	12/04/96	Gila	96-019608		12/03/96	342302
Kosher #8	09/12/96	12/04/96	Gila	96-019609		12/03/96	342303
Kosher #9	09/12/96	12/04/96	Gila	96-019610		12/03/96	342304
Kosher #10	09/12/96	12/04/96	Gila	96-019611		12/03/96	342305
Kosher #11	09/12/96	12/04/96	Gila	96-019612		12/03/96	342306
Kosher #12	09/12/96	12/04/96	Gila	96-019613		12/03/96	342307
Kosher #13	09/12/96	12/04/96	Gila	96-019614		12/03/96	342308
Kosher #14	09/12/96	12/04/96	Gila	96-019615		12/03/96	342309
Kosher #15	09/12/96	12/04/96	Gila	96-019616		12/03/96	342310
Kosher #16	09/12/96	12/04/96	Gila	96-019617		12/03/96	342311
Kosher #17	09/12/96	12/04/96	Gila	96-019618		12/03/96	342312
Kosher #18	09/12/96	12/04/96	Gila	96-019619		12/03/96	342313
Kosher #19	09/12/96	12/04/96	Gila	96-019620		12/03/96	342314
Kosher #20	09/12/96	12/04/96	Gila	96-019621		12/03/96	342315
Kosher #21	09/12/96	12/04/96	Gila	96-019622		12/03/96	342316
Kosher #22	09/12/96	12/04/96	Gila	96-019623		12/03/96	342317
Kosher #23	09/12/96	12/04/96	Gila	96-019624		12/03/96	342318
Kosher #23	09/12/96	12/04/96	Pinal	1996-040016		12/03/96	
Kosher #24	09/12/96	12/04/96	Gila	96-019625		12/03/96	342319
Kosher #25	09/12/96	12/04/96	Gila	96-019626		12/03/96	342320
Kosher #26	09/12/96	12/04/96	Gila	96-019627		12/03/96	342321
Kosher #27	09/12/96	12/04/96	Gila	96-019628		12/03/96	342322
Kosher #28	09/12/96	12/04/96	Gila	96-019629		12/03/96	342323
Kosher #29	09/12/96	12/04/96	Gila	96-019630		12/03/96	342324
Kosher #30	09/12/96	12/04/96	Gila	96-019631		12/03/96	342325
Kosher #31	09/12/96	12/04/96	Gila	96-019632		12/03/96	342326
Kosher #32	09/12/96	12/04/96	Pinal	1996-040017		12/03/96	342327
Kosher #33	09/12/96	12/04/96	Gila	96-019633		12/03/96	342328
Kosher #33	09/12/96	12/04/96	Pinal	1996-040018		12/03/96	
Kosher #34	09/12/96	12/04/96	Gila	96-019634		12/03/96	342329
Kosher #34	09/12/96	12/04/96	Pinal	1996-040019		12/03/96	

<u>Claim Name</u>	<u>Date Located</u>	<u>Date Recorded</u>	<u>Cty</u>	<u>Cty Record Dkt</u>	<u>Page</u>	<u>Date Filed BLM</u>	<u>BLM A MC Serial No.</u>
Kosher #35	09/12/96	12/04/96	Gila	96-019635		12/03/96	342330
Kosher #36	09/12/96	12/04/96	Gila	96-019636		12/03/96	342331
Kosher #37	09/12/96	12/04/96	Gila	96-019637		12/03/96	342332
Kosher #38	09/12/96	12/04/96	Gila	96-019638		12/03/96	342333
Kosher #39	09/12/96	12/04/96	Gila	96-019639		12/03/96	342334
Kosher #40	09/12/96	12/04/96	Gila	96-019640		12/03/96	342335
Kosher #41	09/12/96	12/04/96	Gila	96-019641		12/03/96	342336
Kosher #42	09/12/96	12/04/96	Gila	96-019642		12/03/96	342337
Kosher #43	09/12/96	12/04/96	Gila	96-019643		12/03/96	342338
Kosher #44	09/12/96	12/04/96	Pinal	1996-040020		12/03/96	342339
Kosher #45	09/12/96	12/04/96	Pinal	1996-040021		12/03/96	342340
Kosher #46	09/12/96	12/04/96	Pinal	1996-040022		12/03/96	342341
Kosher #46	09/12/96	12/04/96	Gila	96-019644		12/03/96	
Kosher #47	09/12/96	12/04/96	Pinal	1996-040023		12/03/96	342342
Kosher #47	09/12/96	12/04/96	Gila	96-019645		12/03/96	
Kosher #48	09/12/96	12/04/96	Gila	96-019646		12/03/96	342343
Kosher #49	09/12/96	12/04/96	Gila	96-019647		12/03/96	342344
Kosher #50	09/12/96	12/04/96	Gila	96-019648		12/03/96	342345
Kosher #51	09/12/96	12/04/96	Gila	96-019649		12/03/96	342346
Kosher #52	09/12/96	12/04/96	Gila	96-019650		12/03/96	342347
Kosher #53	09/12/96	12/04/96	Gila	96-019651		12/03/96	342348
Kosher #54	09/12/96	12/04/96	Gila	96-019652		12/03/96	342349
Kosher #55	09/12/96	12/04/96	Gila	96-019653		12/03/96	342350
Kosher #56	09/12/96	12/04/96	Gila	96-019654		12/03/96	342351
Kosher #57	09/12/96	12/04/96	Pinal	1996-040024		12/03/96	342352
Kosher #58	09/12/96	12/04/96	Pinal	1996-040025		12/03/96	342353
Kosher #59	09/12/96	12/04/96	Pinal	1996-040026		12/03/96	342354
Kosher #60	09/12/96	12/04/96	Pinal	1996-040027		12/03/96	342355
Kosher #60	09/12/96	12/04/96	Gila	96-019655		12/03/96	
Kosher #61	09/12/96	12/04/96	Pinal	1996-040028		12/03/96	342356
Kosher #61	09/12/96	12/04/96	Gila	96-019656		12/03/96	
Kosher #62	09/12/96	12/04/96	Gila	96-019657		12/03/96	342357
Kosher #63	09/12/96	12/04/96	Gila	96-019658		12/03/96	342358
Kosher #64	09/12/96	12/04/96	Gila	96-019659		12/03/96	342359
Kosher #65	09/12/96	12/04/96	Gila	96-019660		12/03/96	342360
Kosher #66	09/12/96	12/04/96	Gila	96-019661		12/03/96	342361
Kosher #67	09/12/96	12/04/96	Gila	96-019662		12/03/96	342362
Kosher #68	09/12/96	12/04/96	Gila	96-019663		12/03/96	342363
Kosher #69	09/12/96	12/04/96	Pinal	1996-040029		12/03/96	342364
Kosher #70	09/12/96	12/04/96	Pinal	1996-040030		12/03/96	342365
Kosher #71	09/12/96	12/04/96	Pinal	1996-040031		12/03/96	342366
Kosher #72	09/12/96	12/04/96	Pinal	1996-040032		12/03/96	342367

<u>Claim Name</u>	<u>Date Located</u>	<u>Date Recorded</u>	<u>Cty</u>	<u>Cty Record Dkt</u>	<u>Page</u>	<u>Date Filed BLM</u>	<u>BLM A MC Serial No.</u>
Kosher #73	09/12/96	12/04/96	Pinal	1996-040033		12/03/96	342368
Kosher #73	09/12/96	12/04/96	Gila	96-019664		12/03/96	
Kosher #74	09/12/96	12/04/96	Gila	96-019665		12/03/96	342369
Kosher #75	09/12/96	12/04/96	Gila	96-019666		12/03/96	342370
Kosher #76	09/12/96	12/04/96	Gila	96-019667		12/03/96	342371
Kosher #77	09/12/96	12/04/96	Gila	96-019668		12/03/96	342372
Kosher #78	09/12/96	12/04/96	Gila	96-019669		12/03/96	342373
Kosher #79	09/12/96	12/04/96	Gila	96-019670		12/03/96	342374
Kosher #80	09/12/96	12/04/96	Gila	96-019671		12/03/96	342375
Kosher #81	09/12/96	12/04/96	Pinal	1996-040034		12/03/96	342376
Kosher #82	09/12/96	12/04/96	Pinal	1996-040035		12/03/96	342377
Kosher #83	09/12/96	12/04/96	Pinal	1996-040036		12/03/96	342378
Kosher #84	09/12/96	12/04/96	Pinal	1996-040037		12/03/96	342379
Kosher #84	09/12/96	12/04/96	Gila	96-019672		12/03/96	
Kosher #85	09/12/96	12/04/96	Pinal	1996-040038		12/03/96	342380
Kosher #85	09/12/96	12/04/96	Gila	96-019673		12/03/96	
Kosher #86	09/12/96	12/04/96	Gila	96-019674		12/03/96	342381
Kosher #87	09/12/96	12/04/96	Gila	96-019675		12/03/96	342382
Kosher #88	09/12/96	12/04/96	Gila	96-019676		12/03/96	342383
Kosher #89	09/12/96	12/04/96	Gila	96-019677		12/03/96	342384
Kosher #90	09/12/96	12/04/96	Gila	96-019678		12/03/96	342385
Kosher #91	09/12/96	12/04/96	Gila	96-019679		12/03/96	342386
Kosher #92	09/12/96	12/04/96	Gila	96-019680		12/03/96	342387
Kosher #93	09/13/96	12/04/96	Pinal	1996-040039		12/03/96	342388
Kosher #94	09/13/96	12/04/96	Pinal	1996-040040		12/03/96	342389
Kosher #95	09/13/96	12/04/96	Pinal	1996-040041		12/03/96	342390
Kosher #96	09/13/96	12/04/96	Pinal	1996-040042		12/03/96	342391
Kosher #97	09/13/96	12/04/96	Pinal	1996-040043		12/03/96	342392
Kosher #97	09/13/96	12/04/96	Gila	96-019681		12/03/96	
Kosher #98	09/13/96	12/04/96	Pinal	1996-040044		12/03/96	342393
Kosher #98	09/13/96	12/04/96	Gila	96-019682		12/03/96	
Kosher #99	09/13/96	12/04/96	Gila	96-019683		12/03/96	342394
Kosher #100	09/13/96	12/04/96	Gila	96-019684		12/03/96	342395
Kosher #101	09/13/96	12/04/96	Gila	96-019685		12/03/96	342396
Kosher #102	09/13/96	12/04/96	Gila	96-019686		12/03/96	342397
Kosher #103	09/13/96	12/04/96	Gila	96-019687		12/03/96	342398
Kosher #104	09/13/96	12/04/96	Gila	96-019688		12/03/96	342399
Kosher #105	09/13/96	12/04/96	Gila	96-019689		12/03/96	342400
Kosher #106	09/13/96	12/04/96	Gila	96-019690		12/03/96	342401
Kosher #107	09/13/96	12/04/96	Pinal	1996-040045		12/03/96	342402
Kosher #108	09/13/96	12/04/96	Pinal	1996-040046		12/03/96	342403
Kosher #109	09/13/96	12/04/96	Pinal	1996-040047		12/03/96	342404

<u>Claim Name</u>	<u>Date Located</u>	<u>Date Recorded</u>	<u>Cty</u>	<u>Cty Record Dkt</u>	<u>Page</u>	<u>Date Filed BLM</u>	<u>BLM A MC Serial No.</u>
Kosher #110	09/13/96	12/04/96	Pinal	1996-040048		12/03/96	342405
Kosher #111	09/13/96	12/04/96	Pinal	1996-040049		12/03/96	342406
Kosher #112	09/13/96	12/04/96	Pinal	1996-040050		12/03/96	342407
Kosher #112	09/13/96	12/04/96	Gila	96-019691		12/03/96	
Kosher #113	09/13/96	12/04/96	Pinal	1996-040051		12/03/96	342408
Kosher #113	09/13/96	12/04/96	Gila	96-019692		12/03/96	
Kosher #114	09/13/96	12/04/96	Gila	96-019693		12/03/96	342409
Kosher #115	09/13/96	12/04/96	Gila	96-019694		12/03/96	342410
Kosher #116	09/13/96	12/04/96	Gila	96-019695		12/03/96	342411
Kosher #117	09/13/96	12/04/96	Gila	96-019696		12/03/96	342412
Kosher #118	09/13/96	12/04/96	Gila	96-019697		12/03/96	342413
Kosher #119	09/13/96	12/04/96	Gila	96-019698		12/03/96	342414
Kosher #120	09/13/96	12/04/96	Gila	96-019699		12/03/96	342415
Kosher #121	09/13/96	12/04/96	Gila	96-019700		12/03/96	342416
Kosher #122	09/13/96	12/04/96	Pinal	1996-040052		12/03/96	342417
Kosher #123	09/13/96	12/04/96	Pinal	1996-040053		12/03/96	342418
Kosher #124	09/13/96	12/04/96	Pinal	1996-040054		12/03/96	342419
Kosher #125	09/13/96	12/04/96	Pinal	1996-040055		12/03/96	342420
Kosher #126	09/13/96	12/04/96	Pinal	1996-040056		12/03/96	342421
Kosher #127	09/13/96	12/04/96	Pinal	1996-040057		12/03/96	342422
Kosher #127	09/13/96	12/04/96	Gila	96-019701		12/03/96	
Kosher #128	09/13/96	12/04/96	Pinal	1996-040058		12/03/96	342423
Kosher #128	09/13/96	12/04/96	Gila	96-019702		12/03/96	
Kosher #129	09/13/96	12/04/96	Gila	96-019703		12/03/96	342424
Kosher #130	09/13/96	12/04/96	Gila	96-019704		12/03/96	342425
Kosher #131	09/13/96	12/04/96	Gila	96-019705		12/03/96	342426
Kosher #132	09/13/96	12/04/96	Gila	96-019706		12/03/96	342427
Kosher #133	09/13/96	12/04/96	Gila	96-019707		12/03/96	342428
Kosher #134	09/13/96	12/04/96	Gila	96-019708		12/03/96	342429
Kosher #135	09/13/96	12/04/96	Gila	96-019709		12/03/96	342430
Kosher #136	09/13/96	12/04/96	Gila	96-019710		12/03/96	342431
Kosher #137	09/13/96	12/04/96	Gila	96-019711		12/03/96	342432
Kosher #138	09/13/96	12/04/96	Pinal	1996-040059		12/03/96	342433
Kosher #139	09/13/96	12/04/96	Pinal	1996-040060		12/03/96	342434
Kosher #140	09/13/96	12/04/96	Pinal	1996-040061		12/03/96	342435
Kosher #141	09/13/96	12/04/96	Pinal	1996-040062		12/03/96	342436
Kosher #142	09/13/96	12/04/96	Pinal	1996-040063		12/03/96	342437
Kosher #143	09/13/96	12/04/96	Pinal	1996-040064		12/03/96	342438
Kosher #144	09/13/96	12/04/96	Pinal	1996-040065		12/03/96	342439
Kosher #144	09/13/96	12/04/96	Gila	1996-019712		12/03/96	
Kosher #145	09/13/96	12/04/96	Pinal	1996-040066		12/03/96	342440
Kosher #145	09/13/96	12/04/96	Gila	1996-019713		12/03/96	

<u>Claim Name</u>	<u>Date Located</u>	<u>Date Recorded</u>	<u>Cty</u>	<u>Cty Record Dkt</u>	<u>Page</u>	<u>Date Filed BLM</u>	<u>BLM A MC Serial No.</u>
Kosher #146	09/13/96	12/04/96	Gila	1996-019714		12/03/96	342441
Kosher #147	09/13/96	12/04/96	Gila	1996-019715		12/03/96	342442
Kosher #148	09/13/96	12/04/96	Gila	1996-019716		12/03/96	342443
Kosher #149	09/13/96	12/04/96	Gila	1996-019717		12/03/96	342444
Kosher #150	09/13/96	12/04/96	Gila	1996-019718		12/03/96	342445
Kosher #151	09/13/96	12/04/96	Gila	1996-019719		12/03/96	342446
Kosher #152	09/13/96	12/04/96	Gila	1996-019720		12/03/96	342447
Kosher #153	09/13/96	12/04/96	Gila	1996-019721		12/03/96	342448
Kosher #154	09/13/96	12/04/96	Gila	1996-019722		12/03/96	342449
Kosher #155	09/13/96	12/04/96	Gila	1996-019723		12/03/96	342450
Kosher #156	09/13/96	12/04/96	Pinal	1996-040067		12/03/96	342451
Kosher #157	09/13/96	12/04/96	Pinal	1996-040068		12/03/96	342452
Kosher #158	09/13/96	12/04/96	Pinal	1996-040069		12/03/96	342453
Kosher #159	09/13/96	12/04/96	Pinal	1996-040070		12/03/96	342454
Kosher #160	09/13/96	12/04/96	Pinal	1996-040071		12/03/96	342455
Kosher #161	09/14/96	12/04/96	Pinal	1996-040072		12/03/96	342456
Kosher #162	09/14/96	12/04/96	Pinal	1996-040073		12/03/96	342457
Kosher #163	09/14/96	12/04/96	Pinal	1996-040074		12/03/96	342458
Kosher #163	09/14/96	12/04/96	Gila	1996-019724		12/03/96	
Kosher #164	09/14/96	12/04/96	Pinal	1996-040075		12/03/96	342459
Kosher #164	09/14/96	12/04/96	Gila	1996-019725		12/03/96	
Kosher #165	09/14/96	12/04/96	Gila	1996-019726		12/03/96	342460
Kosher #166	09/14/96	12/04/96	Gila	1996-019727		12/03/96	342461
Kosher #167	09/14/96	12/04/96	Gila	1996-019728		12/03/96	342462
Kosher #168	09/14/96	12/04/96	Gila	1996-019729		12/03/96	342463
Kosher #169	09/14/96	12/04/96	Gila	1996-019730		12/03/96	342464
Kosher #170	09/14/96	12/04/96	Gila	1996-019731		12/03/96	342465
Kosher #171	09/14/96	12/04/96	Gila	1996-019732		12/03/96	342466
Kosher #172	09/14/96	12/04/96	Gila	1996-019733		12/03/96	342467
Kosher #173	09/14/96	12/04/96	Gila	1996-019734		12/03/96	342468
Kosher #174	09/14/96	12/04/96	Pinal	1996-040076		12/03/96	342469
Kosher #175	09/14/96	12/04/96	Pinal	1996-040077		12/03/96	342470
Kosher #176	09/14/96	12/04/96	Pinal	1996-040078		12/03/96	342471
Kosher #177	09/14/96	12/04/96	Pinal	1996-040079		12/03/96	342472
Kosher #178	09/14/96	12/04/96	Pinal	1996-040080		12/03/96	342473
Kosher #179	09/14/96	12/04/96	Pinal	1996-040081		12/03/96	342474
Kosher #180	09/14/96	12/04/96	Pinal	1996-040082		12/03/96	342475
Kosher #181	09/14/96	12/04/96	Pinal	1996-040083		12/03/96	342476
Kosher #182	09/14/96	12/04/96	Pinal	1996-040084		12/03/96	342477
Kosher #182	09/14/96	12/04/96	Gila	1996-019735		12/03/96	
Kosher #183	09/14/96	12/04/96	Pinal	1996-040085		12/03/96	342478
Kosher #183	09/14/96	12/04/96	Gila	1996-019736		12/03/96	

<u>Claim Name</u>	<u>Date Located</u>	<u>Date Recorded</u>	<u>Cty</u>	<u>Cty Record Dkt</u>	<u>Page</u>	<u>Date Filed BLM</u>	<u>BLM A MC Serial No.</u>
Kosher #184	09/14/96	12/04/96	Gila	1996-019737		12/03/96	342479
Kosher #185	09/14/96	12/04/96	Gila	1996-019738		12/03/96	342480
Kosher #186	09/14/96	12/04/96	Pinal	1996-040086		12/03/96	342481
Kosher #187	09/14/96	12/04/96	Pinal	1996-040087		12/03/96	342482
Kosher #188	09/14/96	12/04/96	Pinal	1996-040088		12/03/96	342483
Kosher #189	09/14/96	12/04/96	Pinal	1996-040089		12/03/96	342484
Kosher #190	09/14/96	12/04/96	Pinal	1996-040090		12/03/96	342485
Kosher #191	09/14/96	12/04/96	Pinal	1996-040091		12/03/96	342486
Kosher #192	09/14/96	12/04/96	Pinal	1996-040092		12/03/96	342487
Kosher #193	09/14/96	12/04/96	Pinal	1996-040093		12/03/96	342488
Kosher #193	09/14/96	12/04/96	Gila	1996-019739		12/03/96	
Kosher #194	09/14/96	12/04/96	Pinal	1996-040094		12/03/96	342489
Kosher #194	09/14/96	12/04/96	Gila	1996-019740		12/03/96	
Kosher #195	09/14/96	12/04/96	Gila	1996-019741		12/03/96	342490
Kosher #196	09/14/96	12/04/96	Gila	1996-019742		12/03/96	342491
Kosher #197	09/14/96	12/04/96	Pinal	1996-040095		12/03/96	342492
Kosher #198	09/14/96	12/04/96	Pinal	1996-040096		12/03/96	342493
Kosher #199	09/14/96	12/04/96	Pinal	1996-040097		12/03/96	342494
Kosher #200	09/14/96	12/04/96	Pinal	1996-040098		12/03/96	342495
Kosher #201	09/14/96	12/04/96	Pinal	1996-040099		12/03/96	342496
Kosher #202	09/14/96	12/04/96	Pinal	1996-040100		12/03/96	342497
Kosher #203	09/14/96	12/04/96	Pinal	1996-040101		12/03/96	342498
Kosher #204	09/14/96	12/04/96	Pinal	1996-040102		12/03/96	342499
Kosher #205	09/14/96	12/04/96	Pinal	1996-040103		12/03/96	342500
Kosher #205	09/14/97	12/04/96	Gila	1996-019743		12/03/96	
Kosher #206	09/14/97	12/04/96	Gila	1996-019744		12/03/96	342501
Kosher #207	09/14/96	12/04/96	Pinal	1996-040104		12/03/96	342502
Kosher #208	09/14/96	12/04/96	Pinal	1996-040105		12/03/96	342503
Kosher #209	09/14/96	12/04/96	Pinal	1996-040106		12/03/96	342504
Kosher #210	09/14/96	12/04/96	Pinal	1996-040107		12/03/96	342505
Kosher #211	09/14/96	12/04/96	Pinal	1996-040108		12/03/96	342506
Kosher #211	09/14/96	12/04/96	Gila	1996-019745		12/03/96	
Kosher #212	09/14/96	12/04/96	Gila	1996-019746		12/03/96	342507
Kosher #213	09/14/96	12/04/96	Gila	1996-019747		12/03/96	342508
Kosher #214	09/14/96	12/04/96	Gila	1996-019748		12/03/96	342509
Kosher #215	09/14/96	12/04/96	Gila	1996-019749		12/03/96	342510
Kosher #216	09/14/96	12/04/96	Gila	1996-019750		12/03/96	342511
Kosher #217	09/14/96	12/04/96	Gila	1996-019751		12/03/96	342512
Kosher #218	09/14/96	12/04/96	Gila	1996-019752		12/03/96	342513
Kosher #219	09/14/96	12/04/96	Gila	1996-019753		12/03/96	342514
Kosher #220	06/28/02	07/24/02	Pinal	2002-039180		07/25/02	356448
Kosher #221	06/28/02	07/24/02	Pinal	2002-039181		07/25/02	356449

<u>Claim Name</u>	<u>Date Located</u>	<u>Date Recorded</u>	<u>Cty</u>	<u>Cty Record Dkt</u>	<u>Page</u>	<u>Date Filed BLM</u>	<u>BLM A MC Serial No.</u>
Kosher #222	06/28/02	07/24/02	Pinal	2002-039182		07/25/02	356450
Kosher #223	06/28/02	07/24/02	Pinal	2002-039183		07/25/02	356451
Kosher #224	06/28/02	07/24/02	Pinal	2002-039184		07/25/02	356452
Kosher #225	09/07/05	10/11/05	Pinal	2005-137450		09/08/05	367050
Kosher #226	09/07/05	10/11/05	Pinal	2005-137451		09/08/05	367051
Kosher #227	09/07/05	10/11/05	Pinal	2005-137449		09/08/05	367052
Kosher #228	09/07/05	10/11/05	Pinal	2005-137448		09/08/05	367053
Kosher #229	09/07/05	10/11/05	Pinal	2005-137447		09/08/05	367054

GROUP XII: (Unpatented mining claims situated in Section 1, Township 1 South, Range 13 East and Section 6, Township 1 South, Range 14 East, G&SR Mer., Gila County)

<u>Claim Name</u>	<u>Date Located</u>	<u>Date Recorded</u>	<u>Cty</u>	<u>Cty Record Dkt</u>	<u>Page</u>	<u>Date Filed BLM</u>	<u>BLM A MC Serial No.</u>
RJD #1	12/5/97	2/27/98	Gila	1998	2760	3/2/98	349780
RJD #2	12/5/97	2/27/98	Gila	1998	2761	3/2/98	349781
RJD #4	5/17/98	6/5/98	Gila	1998	8633	7/9/98	350335

M.L.V. 10/11/05
 10/11/05

United States Department of the Interior

Bureau of Land Management
 BUSINESS & SUPPORT SVCS DIV
 ONE N CENTRAL AVE SUITE 800
 PHOENIX, AZ 85004 -4427
 Phone: (602) 417-9200

Receipt

No: 1774464

Transaction #: 1832218
 Date of Transaction: 08/28/2008

ENTERED INTO COMPUTER

CUSTOMER:	DECONCINI MCDONALD YETWIN & LACY P C 2525 E BROADWAY BLVD #200 TUCSON, AZ 85716	SEP 12 2008 <i>RB</i>	VERIFIED
-----------	---	-----------------------	-----------------

LINE #	QTY	DESCRIPTION	REMARKS	UNIT PRICE	TOTAL
1	2.00	LOCATABLE MINERALS / MINING CLAIMS-NOT NEW-UNADJUD, ONE AUTH NO. ONLY / MINING CLAIM MONEY RECEIVED (455) CASES: AMC328734/\$5375.00, AMC298647/\$61750.00	MAINT 2009	- n/a -	67125.00
TOTAL:					\$67,125.00

PAYMENT INFORMATION			
1	AMOUNT:	\$61,750.00	POSTMARKED: 8/26/08 0:00
	TYPE:	CHECK	RECEIVED: 08/28/2008
	CHECK NO:	00011720	
	NAME:	CARLOTA COPPER COMPANY PO BOX 1009 MIAMI AZ 85539	
2	AMOUNT:	\$5,375.00	POSTMARKED: 8/26/08 0:00
	TYPE:	CHECK	RECEIVED: 08/28/2008
	CHECK NO:	5000010627	
	NAME:	IMERYS 2525 E BROADWAY BLVD #200 TUCSON AZ 85716	

REMARKS

This receipt was generated by the automated BLM Collections and Billing System and is a paper representation of a portion of the official electronic record contained therein.

DECONCINI MCDONALD YETWIN & LACY

LEAD AMC
FILE NUMBERS:

A PROFESSIONAL CORPORATION
ATTORNEYS AT LAW
2525 EAST BROADWAY BOULEVARD • SUITE 200 • TUCSON, ARIZONA 85716-5300
(520) 322-5000 • (520) 322-5585 (Fax)

AMC	27738
	32751
	39932
	52072
	97634
	279919
	298647
	320760
	324206
	325818
	327251
	342296
	349780
	350334
	356448
	367050

EVO DECONCINI (1901-1986)

JOHN R. MCDONALD	DENNIS DECONCINI
RICHARD M. YETWIN	JOHN C. LACY
JOHN C. RICHARDSON	JAMES A. JUTRY
SPENCER A. SMITH	MICHAEL R. URMAN
DENISE M. BAINTON	GARY F. URMAN
WAYNE E. YEHLING	DAVID V. SANDERSON
SHELTON L. FREEMAN	ALYCE L. PENNINGTON
BARRY M. COREY	LISA ANNE SMITH
NATHAN B. HANNAH	ALICE W. CALLISON
NANCY J. MARCH	IRA M. SCHWARTZ
MICHAEL A. CORDIER	HEATHER K. GAINES
SHEFALI MILCZAREK-DESAI	LISA SCHRINER LEWIS
MARIAN C. LALONDE	

7310 N. 16TH STREET, SUITE 330
PHOENIX, ARIZONA 85020
(602) 282-0500
FAX (602) 282-0520

19 WEST BIRCH AVENUE
FLAGSTAFF, ARIZONA 86001
(928) 214-0466
FAX: (928) 214-6212

1615 "L" STREET NW, SUITE 850
WASHINGTON, D.C. 20036
(202) 833-8001
FAX: (202) 315-3600

SARA J. VANCE - OF COUNSEL
BARRON & POLK, P.L.L.C. - OF COUNSEL
JAY M. POLK
JOHN H. BARRON, III
BARRETT L. KIME - OF COUNSEL

August 14, 2007

www.deconcinimcdonald.com
PLEASE REPLY TO TUCSON
rbarnes@dmyl.com

Via Federal Express

Arizona State Office
Bureau of Land Management
Attention: Public Room
One North Central Avenue
Suite 800
Phoenix, AZ 85004-4427

RE: **Payment of Claim Maintenance Fee; Carlota Copper Company**

Ladies and Gentlemen:

Delivered herewith is a check in the amount of \$61,750.00 as payment of the claim maintenance fees pursuant to the 30 U.S.C. § 28f(a), as modified by 43 C.F.R. § 3830.21, as authorized by 30 U.S.C. § 28j(c) for the assessment year beginning September 1, 2007, on behalf of Carlota Copper Company. A Certification of Payment of Maintenance Fee in Lieu of Affidavit of Annual Assessment Work is also enclosed herewith.

Please return a date-stamped copy of this letter and the affidavit along with the receipt for payment to this office. Thank you for your assistance and please feel free to contact me or John Lacy with any questions or concerns.

Sincerely,

Robin E Barnes

Robin E. Barnes, CP
Certified Paralegal

PHOENIX, ARIZONA

2007 AUG 16 8:53

RECEIVED
B.L.M. AZ STATE OFFICE

Reb

c. w/enc. Missy Henderson
I:\FILES\DOCS\CARL10\260626\LTR\GS8860.DOC

ENTERED INTO COMPUTER

9/7/07 *ggg*

494

STATE OF ARIZONA)
) ss:
County of Pima)

**CERTIFICATION OF PAYMENT OF MAINTENANCE FEE
IN LIEU OF AFFIDAVIT OF ANNUAL ASSESSMENT WORK**

John C. Lacy, being first duly sworn, deposes and says that:

1. He is an agent for Carlota Copper Company, the owner of the unpatented lode mining claims and millsites situated in Pinal and Gila Counties, Arizona (the "Claims"), the location notices of which are of record in Pinal and Gila Counties, and in the records of the Arizona State Office of the Bureau of Land Management under the file numbers indicated in the attached Exhibit.

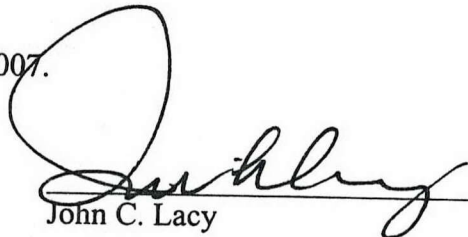
2. Pursuant to the 30 U.S.C. § 28f(a), as modified by 43 C.F.R. § 3830.21, as authorized by 30 U.S.C. § 28j(c), the owners have paid a maintenance fee of \$125 per claim for the assessment year beginning September 1, 2006, and this Certificate is in lieu of an affidavit of performance of annual assessment work or notice of intent of hold.

3. The names and address of the owners of the Claims for which this Certificate is prepared are Carlota Copper Company, 1306 Live Oak Street, P.O. Box 1009, Miami, Arizona 85539.

THIS IS NOT A CHANGE OF ADDRESS


4. The mining claims within the Claims described herein are held and claimed by the owner for the valuable minerals contained therein and the millsites for uses related to the mining claims.

DATED this 14th day of August, 2007.


John C. Lacy

Sworn and subscribed before me this 14th day of August, 2007, by John C. Lacy, as agent for Carlota Copper Company.


Notary Public PHOENIX, ARIZONA



2007 AUG 16 8:53

RECEIVED
B.L.M. AZ STATE OFFICE

EXHIBIT A

The following unpatented mining claims and millsites are situated in the Pioneer and Globe Mining Districts, Gila and Pinal Counties, Arizona, the names of which and the place of record of the location notices thereof in the official records of the respective counties and the Arizona State Office of the Bureau of Land Management, are as follows:

GROUP III: (Unpatented mining claims situated in Sections 25, 26, 35 and 36, Township 1 North, Range 13 East, G&SR Mer.)

<u>Claim Name</u>	<u>Date Located</u>	<u>Date Recorded</u>	<u>County Records Docket Page</u>	<u>Date Filed BLM</u>	<u>BLM A MC No.</u>
Gila County:					
Grizzly #1	7/18/89	7/24/89	774 120	9/1/89	L-298647
Amended		11/22/89	785 119	12/13/89	
Grizzly #2	7/18/89	7/24/89	774 123	9/1/89	298648
Amended		11/22/89	785 119	12/13/89	
Grizzly #3	7/18/89	7/24/89	774 126	9/1/89	298649
Amended		11/22/89	785 119	12/13/89	
Grizzly #4	7/18/89	7/24/89	774 129	9/1/89	298650
Amended		11/22/89	785 119	12/13/89	
Pinal County:					
		8/22/89	1625 631	9/1/89	
		11/22/89	1642 209	12/13/89	
Gila County:					
Grizzly #5	7/18/89	7/24/89	774 132	9/1/89	298651
Amended		11/22/89	785 119	12/13/89	
Pinal County:					
		8/22/89	1625 634	9/1/89	
		11/22/89	1642 209	12/13/89	
Gila County:					
Grizzly #6	7/18/89	7/24/89	774 135	9/1/89	298652
Amended		11/22/89	785 119	12/13/89	
Grizzly #7	7/18/89	7/24/89	774 138	9/1/89	298653
Amended		11/22/89	785 119	12/13/89	
Grizzly #8	7/18/89	7/24/89	774 141	9/1/89	298654
Amended		11/22/89	785 119	12/13/89	
Grizzly #9	7/18/89	7/24/89	774 144	9/1/89	298655
Amended		11/22/89	785 119	12/13/89	
Grizzly #10	7/18/89	7/24/89	774 147	9/1/89	298656
Amended		11/22/89	785 119	12/13/89	
Grizzly #11	7/18/89	7/24/89	774 150	9/1/89	298657
Amended		11/22/89	785 119	12/13/89	
Grizzly #12	7/18/89	7/24/89	774 153	9/1/89	298658
Amended		11/22/89	785 119	12/13/89	

RECEIVED
 B.L.M. AZ STATE OFFICE
 2007 AUG 16 A 8/5/07
 PHOENIX, ARIZONA
 12/13/89

<u>Claim Name</u>	<u>Date Located</u>	<u>Date Recorded</u>	<u>County Records Docket Page</u>	<u>Date Filed BLM</u>	<u>BLM A MC No.</u>
	7/18/89	8/22/89	Pinal County: 1625 637	9/1/89	
		11/22/89	1642 209	12/13/89	
Grizzly #13	7/18/89	7/24/89	Gila County: 774 156	9/1/89	298659
Amended		11/22/89	785 119	12/13/89	
Grizzly #14	7/18/89	7/24/89	774 159	9/1/89	298660
Amended		11/22/89	785 119	12/13/89	

GROUP IV: (Unpatented mining claims situated in Sections 26, 27, 34, 35 and 36, Township 1 North, Range 13 East; G&SR Mer.)

<u>Claim Name</u>	<u>Loc. Date</u>	<u>County</u>	<u>Original Recordation Book Page</u>	<u>Amended Recordation Book Page</u>	<u>BLM A MC Serial #</u>
Tip Top	3/2/29	Pinal	45 142	648 830	52265 L 52072
Tip Top #1	8/1/30	Pinal	46 275		52266
Tip Top 2	3/2/29	Pinal	45 144	648 831	52267
Tip Top 3	3/10/29	Pinal	45 145	648 832	52268 ✓
Tip Top #4	8/1/30	Pinal	46 301		52269
Eder #10	4/21/69	Pinal	569 819		52270
Eder #11	4/21/69	Pinal	569 820		52271
Eder #12	4/21/69	Pinal	569 821		52272
Eder 14	9/27/71	Pinal	645 51		52274
		Gila	308 309		
Eder 15	9/27/71	Pinal	645 52		52275
		Gila	308 310		
Eder 16	9/27/71	Pinal	645 53	721 95	52276
		Gila	308 311	348 10	
Eder 17	9/27/71	Pinal	645 54	721 96	52277
		Gila	308 312	348 9	
Eder 18	9/27/71	Pinal	710 228		52278
		Gila	308 313		
Eder 19	9/27/71	Pinal	710 229	721 715	52279
		Gila	308 314	348 275	
Eder 22	9/27/71	Pinal	645 56		52280
		Gila	308 317		
Eder #23	1/4/73	Pinal	691 416		52281
Eder 27	9/11/73	Pinal	720 440		52282
Eder 34	6/14/73	Pinal	710 926		52285
Eder 35	6/14/73	Pinal	710 927		52286
Exhibit A			2		

RECEIVED
BLM AZ STATE OFFICE

PHOENIX, ARIZONA

2007 AUG 16 8:53 AM

Claim Name	Loc. Date	County	Original Recordation		Amended Recordation		BLM A MC Serial #
			Book	Page	Book	Page	
Eder 36	6/14/73	Pinal	710	928			52287
Eder 39	6/13/73	Pinal	710	931			52289
Eder 40	6/14/73	Pinal	710	932			52290
Eder 43	6/13/73	Pinal	710	935			52292
Eder 44	6/14/73	Pinal	710	936			52293
Eder 45	6/13/73	Pinal	710	937			52294
Eder 46	6/13/73	Pinal	710	938			52295
Eder 47	6/13/73	Pinal	710	939			52296
Eder 48	6/13/73	Pinal	710	940	721	97	52297
Eder 49	6/12/73	Pinal	710	941			52298
Eder 50	6/12/73	Pinal	710	942			52299
Eder 51	6/12/73	Pinal	710	943			52300
Eder 52	6/12/73	Pinal	710	944			52301
Eder 53	6/12/73	Pinal	710	945			52302
Eder 54	6/13/73	Pinal	710	946			52303
		Gila	341	802			
Eder 55	6/13/73	Pinal	710	947			52304
		Gila	341	803			
Eder 56	6/13/73	Pinal	710	948			52305
		Gila	341	804			
Eder 57	6/12/73	Pinal	710	949	721	98	52306
		Gila	341	805	348	8	
Eder 59	6/14/73	Pinal	710	951			52307
		Gila	341	807			
Eder 62	9/7/73	Pinal	721	716			52308
Eder 63	9/7/73	Pinal	721	717			52309
		Gila	348	276			
Eder 64	9/7/73	Pinal	721	718			52310
		Gila	348	277			
Eder 65	9/7/73	Pinal	721	719			52311
		Gila	348	278			
Eder 66	9/7/73	Pinal	721	720			52312
		Gila	348	279			
Eder 67	9/7/73	Pinal	721	721			52313
		Gila	348	280			
Eder 68	9/7/73	Pinal	721	722			52314
		Gila	348	281			
Eder 69	9/7/73	Pinal	721	723			52315
		Gila	348	282			
Eder 70	9/24/73	Gila	348	283			52316
Eder 71	11/24/87	Gila	726	416			279919
Eder 72	11/24/87	Gila	726	419			279920
Exhibit A			3				

L 52072

11



PHOENIX, ARIZONA

2007 AUG 16 8:53

RECEIVED B.L.M. AZ STATE OFFICE

<u>Claim Name</u>	<u>Loc. Date</u>	<u>County</u>	<u>Original Recordation</u>		<u>Amended Recordation</u>		<u>BLM A MC Serial #</u>
			<u>Book</u>	<u>Page</u>	<u>Book</u>	<u>Page</u>	
Eder 73	11/24/87	Gila	726	422			279921
		Pinal	1497	441			
Eder 74	11/24/87	Pinal	1497	443			279922 ✓
Eder 75	11/24/87	Pinal	1497	445			279923
Eder 76	11/24/87	Pinal	1497	447			279924
Ghost 16	12/29/66	Pinal	497	450			52317 (5207)
Ghost 27	3/10/64	Pinal	387	137			52318
Ghost 28	5/18/64	Pinal	387	138			52319 ✓
Ghost 29	3/10/64	Pinal	387	139			52320
Ghost 30	5/18/64	Pinal	387	140			52321
Ghost 31	3/10/64	Pinal	387	141			52322
Ghost 32	12/29/66	Pinal	497	451			52323
Ghost 38	12/29/66	Pinal	497	452			52326
Ghost 40	12/29/66	Pinal	497	453			52327
Ghost 42	12/29/66	Pinal	497	454			52328 //
Ghost 48	12/29/66	Pinal	497	455			52329
Ghost 50	12/29/66	Pinal	497	456			52330
Ghost 61	3/12/64	Pinal	387	165			52331
Ghost 62	3/12/64	Pinal	387	166			52332
Ghost 63	3/12/64	Pinal	387	167			52333
Ghost 66	3/12/64	Pinal	387	170			52336
Ghost 90	12/29/66	Pinal	497	457			52337 ✓
Ghost 93	3/16/64	Pinal	387	194			52340 ✓
Ghost 95	3/16/64	Pinal	387	195			52342 ✓
Ghost 97	3/16/64	Pinal	387	196			52344 ✓
Ghost 99	3/16/64	Pinal	387	197			52346 ✓
Ghost 131	9/23/65	Pinal	429	515			52365
Ghost 132	9/23/65	Pinal	429	516			52366
Ghost 133	9/23/65	Pinal	429	517			52367 //
Ghost 134	9/23/65	Pinal	429	518			52368
Ghost 135	9/23/65	Pinal	429	519			52369
Ghost 136	9/23/65	Pinal	429	520			52370
Ghost 137	9/23/65	Pinal	429	521			52371
Ghost 140	4/15/64	Pinal	387	209			52372
Ghost 141	4/15/64	Pinal	387	210			52373
Ghost 142	4/15/64	Pinal	387	211			52374
Ghost 143	4/15/64	Pinal	387	212			52375
Ghost 144	4/15/64	Pinal	387	213			52376
Rim Rock #5	8/1/30	Pinal	46	304			52382
Annex #5	8/1/30	Pinal	46	305			52383
Cap 130	7/24/30	Pinal	46	311			52386
Exhibit A			4				

RECEIVED
 B.L.M. AZ STATE OFFICE
 2007 AUG 16 8:53 AM
 PHOENIX, ARIZONA
 721 93

<u>Claim Name</u>	<u>Loc. Date</u>	<u>County</u>	<u>Original Recordation</u>		<u>Amended Recordation</u>		<u>BLM A MC Serial #</u>
			<u>Book</u>	<u>Page</u>	<u>Book</u>	<u>Page</u>	
Cap 131	7/25/30	Pinal	46	311			52387
"Moon Rise"	2/15/1899	Gila	6	401			52388
Promoter	11/14/29	Gila	44	5	348	7	52389
Stars and Stripes	1/1/02	Gila	7	466	308	307	52390
Providence	7/1/28	Gila	40	444	309	649	52391

GROUP V: (Unpatented mining claims situated in Sections 4, 5, 6, 7, Township 1 South, Range 14 East; Sections 1, 2, 11, 12, Township 1 South, Range 13 East; Section 31, Township 1 North, Range 14 East; and Sections 14, 15, 22, 23, 25, 26, 27, Township 1 North, Range 13 East, G&SR Mer.)

<u>Claim Name</u>	<u>Date Located</u>	<u>Date Recorded</u>	<u>Cty</u>	<u>Cty Record Dkt</u>	<u>Page</u>	<u>Date Filed BLM</u>	<u>BLM A MC Serial No.</u>
Kelly #1	1/26/92	3/12/92	Gila	860	997	4/16/92	L 320760
Kelly #2	1/26/92	3/12/92	Gila	860	1000	4/16/92	320761
Kelly #3	1/26/92	3/12/92	Gila	861	01	4/16/92	320762
Kelly #4	1/26/92	3/12/92	Gila	861	04	4/16/92	320763
Kelly #5	1/26/92	3/12/92	Gila	861	07	4/16/92	320764
Kelly #6	1/28/92	3/12/92	Gila	861	10	4/16/92	320765
Kelly #7	1/26/92	3/12/92	Gila	861	13	4/16/92	320766
Kelly #8	1/28/92	3/12/92	Gila	861	16	4/16/92	320767
Kelly #9	1/26/92	3/12/92	Gila	861	19	4/16/92	320768
Kelly #10	1/28/92	3/12/92	Gila	861	22	4/16/92	320769
Kelly #11	1/26/92	3/12/92	Gila	861	25	4/16/92	320770
Kelly #12	1/28/92	3/12/92	Gila	861	28	4/16/92	320771
Kelly #13	1/26/92	3/12/92	Gila	861	31	4/16/92	320772
Kelly #14	1/28/92	3/12/92	Gila	861	34	4/16/92	320773
Kelly #15	1/28/92	3/12/92	Gila	861	37	4/16/92	320774
Kelly #16	1/28/92	3/12/92	Gila	861	40	4/16/92	320775
Kelly #17	1/28/92	3/12/92	Gila	861	43	4/16/92	320776
Kelly #18	1/28/92	3/12/92	Gila	861	46	4/16/92	320777
Kelly #19	1/28/92	3/12/92	Gila	861	49	4/16/92	320778
Kelly #20	1/26/92	3/12/92	Gila	861	52	4/16/92	320779
Kelly #21	1/27/92	3/12/92	Gila	861	55	4/16/92	320780
Kelly #22	1/27/92	3/12/92	Gila	861	58	4/16/92	320781
Kelly #23	1/27/92	3/12/92	Gila	861	61	4/16/92	320782
Kelly #24	1/27/92	3/12/92	Gila	861	64	4/16/92	320783
Kelly #25	1/27/92	3/12/92	Gila	861	67	4/16/92	320784
Kelly #26	1/27/92	3/12/92	Gila	861	70	4/16/92	320785
Kelly #27	1/29/92	3/12/92	Gila	861	73	4/16/92	320786

Exhibit A

RECEIVED
B.L.M. AZ STATE OFFICE

<u>Claim Name</u>	<u>Date Located</u>	<u>Date Recorded</u>	<u>Cty</u>	<u>Cty Dkt</u>	<u>Record Page</u>	<u>Date Filed BLM</u>	<u>BLM A MC Serial No.</u>
Kelly #28	1/29/92	3/12/92	Pinal	1809	641		
			Gila	861	76	4/16/92	320787 11 ✓
Kelly #29	1/29/92	3/12/92	Pinal	1809	643		
			Gila	861	79	4/16/92	320788
Kelly #30	1/29/92	3/12/92	Pinal	1809	645		
Kelly #31-A	7/11/92	8/06/92	Gila	861	82	4/16/92	320789
		8/13/92	Gila	877	747	8/27/92	<u>L 324206</u> ✓
Kelly #32	1/29/92	3/12/92	Pinal	1845	922		
Kelly #33	1/29/92	3/12/92	Gila	861	88	4/16/92	320791
Kelly #34	1/29/92	3/12/92	Pinal	1809	649	4/16/92	320792
			Gila	861	91	4/16/92	320793 11
			Pinal	1809	651		
Kelly #35	1/29/92	3/12/92	Pinal	1809	653	4/16/92	320794
Kelly #36	1/29/92	3/12/92	Gila	861	94	4/16/92	320795
			Pinal	1809	655		
Kelly #37	1/28/92	3/12/92	Pinal	1809	657	4/16/92	320796
Kelly #38	1/28/92	3/12/92	Gila	861	97	4/16/92	320797
	1/29/92	3/12/92	Pinal	1809	659		
Kelly #39	1/28/92	3/12/92	Pinal	1809	661	4/16/92	320798
Kelly #40	1/31/92	3/12/92	Pinal	1809	663	4/16/92	320799
Kelly #53	1/30/92	3/12/92	Pinal	1809	671	4/16/92	320803
Kelly #57	1/30/92	3/12/92	Pinal	1809	673	4/16/92	320804
Kelly #58	1/30/92	3/12/92	Pinal	1809	675	4/16/92	320805
Kelly #59	1/30/92	3/12/92	Pinal	1809	677	4/16/92	320806
Kelly #60	1/30/92	3/12/92	Pinal	1809	679	4/16/92	320807
Kelly #66	1/30/92	3/12/92	Pinal	1809	691	4/16/92	320813
Kelly #67	1/30/92	3/12/92	Pinal	1809	693	4/16/92	320814
Kelly #68	1/30/92	3/12/92	Pinal	1809	695	4/16/92	320815
Kelly #71	1/30/92	3/12/92	Pinal	1809	697	4/16/92	320816
Kelly #72	1/30/92	3/12/92	Pinal	1809	699	4/16/92	320817
Kelly #73	1/30/92	3/12/92	Pinal	1809	701	4/16/92	320818
Kelly #83	2/01/92	3/12/92	Pinal	1809	721	4/16/92	320828
Kelly #84	2/01/92	3/12/92	Pinal	1809	723	4/16/92	320829
Kelly #86	2/01/92	3/12/92	Pinal	1809	727	4/16/92	320831
Kelly #87	2/01/92	3/12/92	Pinal	1809	729	4/16/92	320832
Kelly #89	2/01/92	3/12/92	Pinal	1809	733	4/16/92	320834
Kelly #90	2/01/92	3/12/92	Pinal	1809	735	4/16/92	320835
Kelly #91	2/02/92	3/12/92	Pinal	1809	737	4/16/92	320836
Kelly #92	2/02/92	3/12/92	Gila	861	100	4/16/92	320837
			Pinal	1809	739		
Kelly #93	2/02/92	3/12/92	Gila	861	103	4/16/92	320838
			Pinal	1809	741		

Exhibit A

<u>Claim Name</u>	<u>Date Located</u>	<u>Date Recorded</u>	<u>Cty</u>	<u>Cty Dkt</u>	<u>Record Page</u>	<u>Date Filed BLM</u>	<u>BLM A MC Serial No.</u>
Kelly #94	2/02/92	3/12/92	Gila	861	106	4/16/92	320839
Kelly #95	2/02/92	3/12/92	Gila	861	109	4/16/92	320840
			Pinal	1809	743		
Kelly #96	2/02/92	3/12/92	Gila	861	112	4/16/92	320841
			Pinal	1809	745		
Kelly #97	2/02/92	3/12/92	Gila	861	115	4/16/92	320842
Kelly #98	2/02/92	3/12/92	Gila	861	118	4/16/92	320843
Kelly #99	2/02/92	3/12/92	Gila	861	121	4/16/92	320844
Kelly #100	2/04/92	3/12/92	Gila	861	124	4/16/92	320845
Kelly #101	10/31/92	12/14/92	Gila	892	489	1/19/93	325818
Kelly #103	10/31/92	12/14/92	Gila	892	495	1/19/93	325820
Kelly #104	10/31/92	12/14/92	Gila	892	498	1/19/93	325821
Kelly #105	10/31/92	12/14/92	Gila	892	501	1/19/93	325822
Kelly #106	10/31/92	12/14/92	Gila	892	504	1/19/93	325823
Kelly #107	10/31/92	12/14/92	Gila	892	507	1/19/93	325824
Kelly #112	10/31/92	12/14/92	Gila	892	522	1/19/93	325829
Kelly #113	10/31/92	12/14/92	Gila	892	525	1/19/93	325830
Kelly #114	10/31/92	12/14/92	Gila	892	528	1/19/93	325831
Kelly #115	10/31/92	12/14/92	Gila	892	531	1/19/93	325832
Kelly #120	11/9/92	12/14/92	Gila	892	546	1/19/93	325837
Kelly #121	11/9/92	12/14/92	Gila	892	549	1/19/93	325838
Kelly #122	11/9/92	12/14/92	Gila	892	552	1/19/93	325839
Kelly #123	11/9/92	12/14/92	Gila	892	555	1/19/93	325840
Kelly #124	11/9/92	12/14/92	Gila	892	558	1/19/93	325841
Kelly #125	11/8/92	12/14/92	Gila	892	561	1/19/93	325842
Kelly #126	11/8/92	12/14/92	Gila	892	564	1/19/93	325843
Kelly #127	11/8/92	12/14/92	Gila	892	567	1/19/93	325844
Kelly #128	11/8/92	12/14/92	Gila	892	570	1/19/93	325845
			Pinal	1874	047		
Kelly #129	11/8/92	12/14/92	Gila	892	573	1/19/93	325846
Kelly #130	11/8/92	12/14/92	Gila	892	576	1/19/93	325847
Kelly #131	11/8/92	12/14/92	Gila	892	579	1/19/93	325848
Kelly #132	11/7/92	12/14/92	Gila	892	582	1/19/93	325849
			Pinal	1874	049		
Kelly #133	11/7/92	12/14/92	Gila	892	585	1/19/93	325850
Kelly #134	11/7/92	12/14/92	Gila	892	588	1/19/93	325851
Kelly #135	11/7/92	12/14/92	Gila	892	591	1/19/93	325852
Kelly #136	11/7/92	12/14/92	Gila	892	594	1/19/93	325853
			Pinal	1874	051		
Kelly #137	11/7/92	12/14/92	Gila	892	597	1/19/93	325854
			Pinal	1874	053		
Kelly #138	11/7/92	12/14/92	Gila	892	600	1/19/93	325855

Exhibit A

RECEIVED
B.L.M. AZ STATE OFFICE

<u>Claim Name</u>	<u>Date Located</u>	<u>Date Recorded</u>	<u>Cty</u>	<u>Cty Record Dkt</u>	<u>Page</u>	<u>Date Filed BLM</u>	<u>BLM A MC Serial No.</u>
Kelly #139	11/7/92	12/14/92	Gila	892	601	1/19/93	325856
Kelly #140	11/7/92	12/14/92	Gila	892	604	1/19/93	325857
Kelly #141	11/7/92	12/14/92	Gila	892	607	1/19/93	325858
Kelly #142	11/7/92	12/14/92	Gila	892	610	1/19/93	325859
Kelly #143	11/7/92	12/14/92	Gila	892	613	1/19/93	325860
Kelly #144	11/7/92	12/14/92	Gila	892	616	1/19/93	325861 ✓
Kelly #145	11/7/92	12/14/92	Gila	892	619	1/19/93	325862 ✓
Kelly #146	11/7/92	12/14/92	Gila	892	622	1/19/93	325863
Kelly #147	11/7/92	12/14/92	Gila	892	625	1/19/93	325864
Kelly #148	11/6/92	12/14/92	Gila	892	628	1/19/93	325865
Kelly #149	11/6/92	12/14/92	Gila	892	631	1/19/93	325866
Kelly #150	11/6/92	12/14/92	Gila	892	634	1/19/93	325867
Kelly #151	7/30/93	8/23/93	Gila	93-635862		8/23/93	327254 1327251
Kelly #152	7/30/93	8/23/93	Gila	93-635863		8/23/93	327255
Kelly #153	7/30/93	8/23/93	Gila	93-635864		8/23/93	327256
			Pinal	1936	617		
Kelly #154	7/30/93	8/23/93	Gila	93-635865		8/23/93	327257 ✓
			Pinal	1936	619		
Kelly #155	7/30/93	8/23/93	Gila	93-635866		8/23/93	<u>327258</u>
			Pinal	1936	621		
Kelly #157	7/30/93	8/23/93	Pinal	1936	625	8/23/93	327260
Kelly #158	7/30/93	8/23/93	Gila	93-635861		8/23/93	327261
			Pinal	1936	627		
Kelly #159	7/30/93	8/23/93	Pinal	1936	629	8/23/93	327262
Kelly #160	7/30/93	8/23/93	Pinal	1936	631	8/23/93	327263 ✓
Kelly #161	7/30/93	8/23/93	Pinal	1936	633	8/23/93	327264 ✓
Kelly #162	7/30/93	8/23/93	Pinal	1936	635	8/23/93	327265
Kelly #163	7/30/93	8/23/93	Pinal	1936	637	8/23/93	<u>327266</u>

GROUP VI: (Unpatented mining claims situated in Section 36, Township 1 North, Range 13 East; Section 31, Township 1 North, Range 14 East; Section 1, Township 1 South, Range 13 East; and Section 6, Township 1 South, Range 14 East, G&SR Mer.)

<u>Claim Name</u>	<u>Recorded</u>		<u>BLM A MC</u>
	<u>Book/Docket</u>	<u>Page</u>	<u>Serial No.</u>
Lizard No. 27 (W½)	47	348	28018 L 27738
Rejected No. 1	31	415	28020
Rejected No. 2	31	416	28019
Amended	52	374	
Rejected No. 3	53	184	28016
Rejected No. 4	493	569	91082
Exhibit A			7 97634

RECEIVED
B.L.M. AZ STATE OFFICE

PHOENIX, ARIZONA

2007 AUG 16 A 8:52

<u>Claim Name</u>	<u>Recorded Book/Docket Page</u>		<u>BLM A MC Serial No.</u>
Rejected No. 5	493	571	97635
Rejected No. 6	493	573	97636
Rejected No. 7	493	575	97637
Rejected No. 8	493	577	97638
Rejected No. 9	493	579	97639
Rejected No. 10	493	581	97640
Rejected No. 11	493	583	97641
Rejected No. 12	493	585	97642
Rejected No. 13	493	587	97643

GROUP VII: (Unpatented mining claims situated in Section 36, Township 1 North, Range 13 East, Gila County, G&SR Mer.)

<u>Claim Name</u>	<u>Location Date</u>	<u>Recorded Book Page</u>		<u>BLM AMC Serial No.</u>
Overside	9/1/39	48	70	27989
Amended	6/17/59	102	43	
Amended	5/23/93	909	127	
Crown Point Ext. No. 1	6/17/59	102	37	27990
Amended	5/23/93	909	131	
Crown Point Ext. No. 2	6/17/59	102	38	27991
Amended	5/23/93	909	133	
Old Abe	9/1/39	48	70	27992
Amended	6/17/59	102	39	
Amended	5/23/93	909	124	
Old Abe No. 1	10/1/39	48	82	27993
Amended	6/17/59	102	41	
Amended	5/23/93	909	129	

GROUP VIII: (Unpatented mining claims situated in Section 36, Township 1 North, Range 13 East, G&SR Mer., Gila County)

<u>Claim Name</u>	<u>Location Date</u>	<u>Cty Record Book Page</u>		<u>BLM A MC Serial No.</u>
Brewery	3/12/1892	4	145	39932
Amended	5/23/93	909	116	
Clipper	1/20/1906	1	286	39933
Amended	5/23/93	909	118	
Old Abe	9/1/39	48	70	39934
Amended	5/23/93	909	124	
Exhibit A				

PHOENIX, ARIZONA
2007 AUG 16 A 8:52

RECEIVED
B.L.M. AZ STATE OFFICE

<u>Claim Name</u>	<u>Location Date</u>	<u>Cty Record Book Page</u>		<u>BLM A MC Serial No.</u>
Thomas Jefferson	9/1/39	48	71	39935
Amended	5/23/93	909	120	
Blue Jay Fracture	11/21/42	48	357	39936
Amended	5/23/93	909	122	
Vat	11/25/59	112	344	39937

GROUP IX: (Unpatented mining claims situated in Section 36, Township 1 North, Range 13 East, G&SR Merit, Gila County)

<u>Claim Name</u>	<u>Location Date</u>	<u>Cty Record Book Page</u>		<u>BLM A MC Serial No.</u>
Lost Knife #1	5/23/59	100	416	39938
Amended	3/17/68	230	418	
Lost Knife #2	10/28/59	108	133	39939
Amended	3/17/68	230	415	
Manganese Cap	5/06/65	176	507	39940
Amended	3/17/68	230	419	
Galena	5/06/65	176	508	39941
Amended	3/17/68	230	416	
Dew	6/1/68	237	635	39942
Lad	6/1/68	237	636	39943

GROUP X: (Unpatented millsites situated in Section 23 and 26, Township 1 North, Range 13 East, G&SR Merit, Gila County)

<u>Claim Name</u>	<u>Date Located</u>	<u>Date Recorded</u>	<u>Cty Record Dkt Page</u>		<u>Date Filed BLM</u>	<u>BLM A MC Serial No.</u>
Sick-A-More #1	6/16/93	8/23/93	93-635858		8/23/93	327251
Sick-A-More #2	6/16/93	8/23/93	93-635859		8/23/93	327252
Sick-A-More #3	6/16/93	8/23/93	93-635860		8/23/93	327253

PHOENIX, ARIZONA

2007 AUG 16 A 8:52

RECEIVED B.L.M. AZ STATE OFFICE

GROUP XI: (Unpatented millsites situated in Sections 25, 26, 35 and 36, Township 1 North, Range 13 East; Section 31, Township 1 North, Range 14 East, Sections 1, 12, Township 1 South, Range 13 East; and Section 6, Township 1 South, Range 14 East, G&SR Mer., Gila and Pinal Counties)

<u>Claim Name</u>	<u>Date Located</u>	<u>Date Recorded</u>	<u>Cty</u>	<u>Cty Record Dkt</u>	<u>Page</u>	<u>Date Filed BLM</u>	<u>BLM A MC Serial No.</u>
Kosher #1	09/12/96	12/04/96	Gila	96-019602		12/03/96	342296
Kosher #2	09/12/96	12/04/96	Gila	96-019603		12/03/96	342297
Kosher #3	09/12/96	12/04/96	Gila	96-019604		12/03/96	342298
Kosher #4	09/12/96	12/04/96	Gila	96-019605		12/03/96	342299
Kosher #5	09/12/96	12/04/96	Gila	96-019606		12/03/96	342300
Kosher #6	09/12/96	12/04/96	Gila	96-019607		12/03/96	342301
Kosher #7	09/12/96	12/04/96	Gila	96-019608		12/03/96	342302
Kosher #8	09/12/96	12/04/96	Gila	96-019609		12/03/96	342303
Kosher #9	09/12/96	12/04/96	Gila	96-019610		12/03/96	342304
Kosher #10	09/12/96	12/04/96	Gila	96-019611		12/03/96	342305
Kosher #11	09/12/96	12/04/96	Gila	96-019612		12/03/96	342306
Kosher #12	09/12/96	12/04/96	Gila	96-019613		12/03/96	342307
Kosher #13	09/12/96	12/04/96	Gila	96-019614		12/03/96	342308
Kosher #14	09/12/96	12/04/96	Gila	96-019615		12/03/96	342309
Kosher #15	09/12/96	12/04/96	Gila	96-019616		12/03/96	342310
Kosher #16	09/12/96	12/04/96	Gila	96-019617		12/03/96	342311
Kosher #17	09/12/96	12/04/96	Gila	96-019618		12/03/96	342312
Kosher #18	09/12/96	12/04/96	Gila	96-019619		12/03/96	342313
Kosher #19	09/12/96	12/04/96	Gila	96-019620		12/03/96	342314
Kosher #20	09/12/96	12/04/96	Gila	96-019621		12/03/96	342315
Kosher #21	09/12/96	12/04/96	Gila	96-019622		12/03/96	342316
Kosher #22	09/12/96	12/04/96	Gila	96-019623		12/03/96	342317
Kosher #23	09/12/96	12/04/96	Gila	96-019624		12/03/96	342318
Kosher #23	09/12/96	12/04/96	Pinal	1996-040016		12/03/96	
Kosher #24	09/12/96	12/04/96	Gila	96-019625		12/03/96	342319
Kosher #25	09/12/96	12/04/96	Gila	96-019626		12/03/96	342320
Kosher #26	09/12/96	12/04/96	Gila	96-019627		12/03/96	342321
Kosher #27	09/12/96	12/04/96	Gila	96-019628		12/03/96	342322
Kosher #28	09/12/96	12/04/96	Gila	96-019629		12/03/96	342323
Kosher #29	09/12/96	12/04/96	Gila	96-019630		12/03/96	342324
Kosher #30	09/12/96	12/04/96	Gila	96-019631		12/03/96	342325
Kosher #31	09/12/96	12/04/96	Gila	96-019632		12/03/96	342326
Kosher #32	09/12/96	12/04/96	Pinal	1996-040017		12/03/96	342327
Kosher #33	09/12/96	12/04/96	Gila	96-019633		12/03/96	342328
Kosher #33	09/12/96	12/04/96	Pinal	1996-040018		12/03/96	
Kosher #34	09/12/96	12/04/96	Gila	96-019634		12/03/96	342329
Kosher #34	09/12/96	12/04/96	Pinal	1996-040019		12/03/96	

Exhibit A

<u>Claim Name</u>	<u>Date Located</u>	<u>Date Recorded</u>	<u>Cty</u>	<u>Cty Record Dkt</u>	<u>Page</u>	<u>Date Filed BLM</u>	<u>BLM A MC Serial No.</u>
Kosher #35	09/12/96	12/04/96	Gila	96-019635		12/03/96	342330
Kosher #36	09/12/96	12/04/96	Gila	96-019636		12/03/96	342331
Kosher #37	09/12/96	12/04/96	Gila	96-019637		12/03/96	342332
Kosher #38	09/12/96	12/04/96	Gila	96-019638		12/03/96	342333
Kosher #39	09/12/96	12/04/96	Gila	96-019639		12/03/96	342334
Kosher #40	09/12/96	12/04/96	Gila	96-019640		12/03/96	342335
Kosher #41	09/12/96	12/04/96	Gila	96-019641		12/03/96	342336
Kosher #42	09/12/96	12/04/96	Gila	96-019642		12/03/96	342337
Kosher #43	09/12/96	12/04/96	Gila	96-019643		12/03/96	342338
Kosher #44	09/12/96	12/04/96	Pinal	1996-040020		12/03/96	342339
Kosher #45	09/12/96	12/04/96	Pinal	1996-040021		12/03/96	342340
Kosher #46	09/12/96	12/04/96	Pinal	1996-040022		12/03/96	342341
Kosher #46	09/12/96	12/04/96	Gila	96-019644		12/03/96	
Kosher #47	09/12/96	12/04/96	Pinal	1996-040023		12/03/96	342342
Kosher #47	09/12/96	12/04/96	Gila	96-019645		12/03/96	
Kosher #48	09/12/96	12/04/96	Gila	96-019646		12/03/96	342343
Kosher #49	09/12/96	12/04/96	Gila	96-019647		12/03/96	342344
Kosher #50	09/12/96	12/04/96	Gila	96-019648		12/03/96	342345
Kosher #51	09/12/96	12/04/96	Gila	96-019649		12/03/96	342346
Kosher #52	09/12/96	12/04/96	Gila	96-019650		12/03/96	342347
Kosher #53	09/12/96	12/04/96	Gila	96-019651		12/03/96	342348
Kosher #54	09/12/96	12/04/96	Gila	96-019652		12/03/96	342349
Kosher #55	09/12/96	12/04/96	Gila	96-019653		12/03/96	342350
Kosher #56	09/12/96	12/04/96	Gila	96-019654		12/03/96	342351
Kosher #57	09/12/96	12/04/96	Pinal	1996-040024		12/03/96	342352
Kosher #58	09/12/96	12/04/96	Pinal	1996-040025		12/03/96	342353
Kosher #59	09/12/96	12/04/96	Pinal	1996-040026		12/03/96	342354
Kosher #60	09/12/96	12/04/96	Pinal	1996-040027		12/03/96	342355
Kosher #60	09/12/96	12/04/96	Gila	96-019655		12/03/96	
Kosher #61	09/12/96	12/04/96	Pinal	1996-040028		12/03/96	342356
Kosher #61	09/12/96	12/04/96	Gila	96-019656		12/03/96	
Kosher #62	09/12/96	12/04/96	Gila	96-019657		12/03/96	342357
Kosher #63	09/12/96	12/04/96	Gila	96-019658		12/03/96	342358
Kosher #64	09/12/96	12/04/96	Gila	96-019659		12/03/96	342359
Kosher #65	09/12/96	12/04/96	Gila	96-019660		12/03/96	342360
Kosher #66	09/12/96	12/04/96	Gila	96-019661		12/03/96	342361
Kosher #67	09/12/96	12/04/96	Gila	96-019662		12/03/96	342362
Kosher #68	09/12/96	12/04/96	Gila	96-019663		12/03/96	342363
Kosher #69	09/12/96	12/04/96	Pinal	1996-040029		12/03/96	342364
Kosher #70	09/12/96	12/04/96	Pinal	1996-040030		12/03/96	342365
Kosher #71	09/12/96	12/04/96	Pinal	1996-040031		12/03/96	342366
Kosher #72	09/12/96	12/04/96	Pinal	1996-040032		12/03/96	342367

Exhibit A

2007 AUG 1 12 8:52

RECEIVED
B.L.M. AZ STATE OFFICE

<u>Claim Name</u>	<u>Date Located</u>	<u>Date Recorded</u>	<u>Cty</u>	<u>Cty Record Dkt</u>	<u>Page</u>	<u>Date Filed BLM</u>	<u>BLM A MC Serial No.</u>
Kosher #73	09/12/96	12/04/96	Pinal	1996-040033		12/03/96	342368
Kosher #73	09/12/96	12/04/96	Gila	96-019664		12/03/96	
Kosher #74	09/12/96	12/04/96	Gila	96-019665		12/03/96	342369
Kosher #75	09/12/96	12/04/96	Gila	96-019666		12/03/96	342370
Kosher #76	09/12/96	12/04/96	Gila	96-019667		12/03/96	342371
Kosher #77	09/12/96	12/04/96	Gila	96-019668		12/03/96	342372
Kosher #78	09/12/96	12/04/96	Gila	96-019669		12/03/96	342373
Kosher #79	09/12/96	12/04/96	Gila	96-019670		12/03/96	342374
Kosher #80	09/12/96	12/04/96	Gila	96-019671		12/03/96	342375
Kosher #81	09/12/96	12/04/96	Pinal	1996-040034		12/03/96	342376
Kosher #82	09/12/96	12/04/96	Pinal	1996-040035		12/03/96	342377
Kosher #83	09/12/96	12/04/96	Pinal	1996-040036		12/03/96	342378
Kosher #84	09/12/96	12/04/96	Pinal	1996-040037		12/03/96	342379
Kosher #84	09/12/96	12/04/96	Gila	96-019672		12/03/96	
Kosher #85	09/12/96	12/04/96	Pinal	1996-040038		12/03/96	342380
Kosher #85	09/12/96	12/04/96	Gila	96-019673		12/03/96	
Kosher #86	09/12/96	12/04/96	Gila	96-019674		12/03/96	342381
Kosher #87	09/12/96	12/04/96	Gila	96-019675		12/03/96	342382
Kosher #88	09/12/96	12/04/96	Gila	96-019676		12/03/96	342383
Kosher #89	09/12/96	12/04/96	Gila	96-019677		12/03/96	342384
Kosher #90	09/12/96	12/04/96	Gila	96-019678		12/03/96	342385
Kosher #91	09/12/96	12/04/96	Gila	96-019679		12/03/96	342386
Kosher #92	09/12/96	12/04/96	Gila	96-019680		12/03/96	342387
Kosher #93	09/13/96	12/04/96	Pinal	1996-040039		12/03/96	342388
Kosher #94	09/13/96	12/04/96	Pinal	1996-040040		12/03/96	342389
Kosher #95	09/13/96	12/04/96	Pinal	1996-040041		12/03/96	342390
Kosher #96	09/13/96	12/04/96	Pinal	1996-040042		12/03/96	342391
Kosher #97	09/13/96	12/04/96	Pinal	1996-040043		12/03/96	342392
Kosher #97	09/13/96	12/04/96	Gila	96-019681		12/03/96	
Kosher #98	09/13/96	12/04/96	Pinal	1996-040044		12/03/96	342393
Kosher #98	09/13/96	12/04/96	Gila	96-019682		12/03/96	
Kosher #99	09/13/96	12/04/96	Gila	96-019683		12/03/96	342394
Kosher #100	09/13/96	12/04/96	Gila	96-019684		12/03/96	342395
Kosher #101	09/13/96	12/04/96	Gila	96-019685		12/03/96	342396
Kosher #102	09/13/96	12/04/96	Gila	96-019686		12/03/96	342397
Kosher #103	09/13/96	12/04/96	Gila	96-019687		12/03/96	342398
Kosher #104	09/13/96	12/04/96	Gila	96-019688		12/03/96	342399
Kosher #105	09/13/96	12/04/96	Gila	96-019689		12/03/96	342400
Kosher #106	09/13/96	12/04/96	Gila	96-019690		12/03/96	342401
Kosher #107	09/13/96	12/04/96	Pinal	1996-040045		12/03/96	342402
Kosher #108	09/13/96	12/04/96	Pinal	1996-040046		12/03/96	342403
Kosher #109	09/13/96	12/04/96	Pinal	1996-040047		12/03/96	342404

Exhibit A

2007 AUG 14 8:52 AM
13

RECEIVED
B.L.M. AZ STATE OFFICE

<u>Claim Name</u>	<u>Date Located</u>	<u>Date Recorded</u>	<u>Cty</u>	<u>Cty Record Dkt</u>	<u>Page</u>	<u>Date Filed BLM</u>	<u>BLM A MC Serial No.</u>
Kosher #110	09/13/96	12/04/96	Pinal	1996-040048		12/03/96	342405
Kosher #111	09/13/96	12/04/96	Pinal	1996-040049		12/03/96	342406
Kosher #112	09/13/96	12/04/96	Pinal	1996-040050		12/03/96	342407
Kosher #112	09/13/96	12/04/96	Gila	96-019691		12/03/96	
Kosher #113	09/13/96	12/04/96	Pinal	1996-040051		12/03/96	342408
Kosher #113	09/13/96	12/04/96	Gila	96-019692		12/03/96	
Kosher #114	09/13/96	12/04/96	Gila	96-019693		12/03/96	342409
Kosher #115	09/13/96	12/04/96	Gila	96-019694		12/03/96	342410
Kosher #116	09/13/96	12/04/96	Gila	96-019695		12/03/96	342411
Kosher #117	09/13/96	12/04/96	Gila	96-019696		12/03/96	342412
Kosher #118	09/13/96	12/04/96	Gila	96-019697		12/03/96	342413
Kosher #119	09/13/96	12/04/96	Gila	96-019698		12/03/96	342414
Kosher #120	09/13/96	12/04/96	Gila	96-019699		12/03/96	342415
Kosher #121	09/13/96	12/04/96	Gila	96-019700		12/03/96	342416
Kosher #122	09/13/96	12/04/96	Pinal	1996-040052		12/03/96	342417
Kosher #123	09/13/96	12/04/96	Pinal	1996-040053		12/03/96	342418
Kosher #124	09/13/96	12/04/96	Pinal	1996-040054		12/03/96	342419
Kosher #125	09/13/96	12/04/96	Pinal	1996-040055		12/03/96	342420
Kosher #126	09/13/96	12/04/96	Pinal	1996-040056		12/03/96	342421
Kosher #127	09/13/96	12/04/96	Pinal	1996-040057		12/03/96	342422
Kosher #127	09/13/96	12/04/96	Gila	96-019701		12/03/96	
Kosher #128	09/13/96	12/04/96	Pinal	1996-040058		12/03/96	342423
Kosher #128	09/13/96	12/04/96	Gila	96-019702		12/03/96	
Kosher #129	09/13/96	12/04/96	Gila	96-019703		12/03/96	342424
Kosher #130	09/13/96	12/04/96	Gila	96-019704		12/03/96	342425
Kosher #131	09/13/96	12/04/96	Gila	96-019705		12/03/96	342426
Kosher #132	09/13/96	12/04/96	Gila	96-019706		12/03/96	342427
Kosher #133	09/13/96	12/04/96	Gila	96-019707		12/03/96	342428
Kosher #134	09/13/96	12/04/96	Gila	96-019708		12/03/96	342429
Kosher #135	09/13/96	12/04/96	Gila	96-019709		12/03/96	342430
Kosher #136	09/13/96	12/04/96	Gila	96-019710		12/03/96	342431
Kosher #137	09/13/96	12/04/96	Gila	96-019711		12/03/96	342432
Kosher #138	09/13/96	12/04/96	Pinal	1996-040059		12/03/96	342433
Kosher #139	09/13/96	12/04/96	Pinal	1996-040060		12/03/96	342434
Kosher #140	09/13/96	12/04/96	Pinal	1996-040061		12/03/96	342435
Kosher #141	09/13/96	12/04/96	Pinal	1996-040062		12/03/96	342436
Kosher #142	09/13/96	12/04/96	Pinal	1996-040063		12/03/96	342437
Kosher #143	09/13/96	12/04/96	Pinal	1996-040064		12/03/96	342438
Kosher #144	09/13/96	12/04/96	Pinal	1996-040065		12/03/96	342439
Kosher #144	09/13/96	12/04/96	Gila	96-019712		12/03/96	
Kosher #145	09/13/96	12/04/96	Pinal	1996-040066		12/03/96	342440
Kosher #145	09/13/96	12/04/96	Gila	96-019713		12/03/96	

Exhibit A

<u>Claim Name</u>	<u>Date Located</u>	<u>Date Recorded</u>	<u>Cty</u>	<u>Cty Record Dkt</u>	<u>Page</u>	<u>Date Filed BLM</u>	<u>BLM A MC Serial No.</u>
Kosher #146	09/13/96	12/04/96	Gila	1996-019714		12/03/96	342441
Kosher #147	09/13/96	12/04/96	Gila	1996-019715		12/03/96	342442
Kosher #148	09/13/96	12/04/96	Gila	1996-019716		12/03/96	342443
Kosher #149	09/13/96	12/04/96	Gila	1996-019717		12/03/96	342444
Kosher #150	09/13/96	12/04/96	Gila	1996-019718		12/03/96	342445
Kosher #151	09/13/96	12/04/96	Gila	1996-019719		12/03/96	342446
Kosher #152	09/13/96	12/04/96	Gila	1996-019720		12/03/96	342447
Kosher #153	09/13/96	12/04/96	Gila	1996-019721		12/03/96	342448
Kosher #154	09/13/96	12/04/96	Gila	1996-019722		12/03/96	342449
Kosher #155	09/13/96	12/04/96	Gila	1996-019723		12/03/96	342450
Kosher #156	09/13/96	12/04/96	Pinal	1996-040067		12/03/96	342451
Kosher #157	09/13/96	12/04/96	Pinal	1996-040068		12/03/96	342452
Kosher #158	09/13/96	12/04/96	Pinal	1996-040069		12/03/96	342453
Kosher #159	09/13/96	12/04/96	Pinal	1996-040070		12/03/96	342454
Kosher #160	09/13/96	12/04/96	Pinal	1996-040071		12/03/96	342455
Kosher #161	09/14/96	12/04/96	Pinal	1996-040072		12/03/96	342456
Kosher #162	09/14/96	12/04/96	Pinal	1996-040073		12/03/96	342457
Kosher #163	09/14/96	12/04/96	Pinal	1996-040074		12/03/96	342458
Kosher #163	09/14/96	12/04/96	Gila	1996-019724		12/03/96	
Kosher #164	09/14/96	12/04/96	Pinal	1996-040075		12/03/96	342459
Kosher #164	09/14/96	12/04/96	Gila	1996-019725		12/03/96	
Kosher #165	09/14/96	12/04/96	Gila	1996-019726		12/03/96	342460
Kosher #166	09/14/96	12/04/96	Gila	1996-019727		12/03/96	342461
Kosher #167	09/14/96	12/04/96	Gila	1996-019728		12/03/96	342462
Kosher #168	09/14/96	12/04/96	Gila	1996-019729		12/03/96	342463
Kosher #169	09/14/96	12/04/96	Gila	1996-019730		12/03/96	342464
Kosher #170	09/14/96	12/04/96	Gila	1996-019731		12/03/96	342465
Kosher #171	09/14/96	12/04/96	Gila	1996-019732		12/03/96	342466
Kosher #172	09/14/96	12/04/96	Gila	1996-019733		12/03/96	342467
Kosher #173	09/14/96	12/04/96	Gila	1996-019734		12/03/96	342468
Kosher #174	09/14/96	12/04/96	Pinal	1996-040076		12/03/96	342469
Kosher #175	09/14/96	12/04/96	Pinal	1996-040077		12/03/96	342470
Kosher #176	09/14/96	12/04/96	Pinal	1996-040078		12/03/96	342471
Kosher #177	09/14/96	12/04/96	Pinal	1996-040079		12/03/96	342472
Kosher #178	09/14/96	12/04/96	Pinal	1996-040080		12/03/96	342473
Kosher #179	09/14/96	12/04/96	Pinal	1996-040081		12/03/96	342474
Kosher #180	09/14/96	12/04/96	Pinal	1996-040082		12/03/96	342475
Kosher #181	09/14/96	12/04/96	Pinal	1996-040083		12/03/96	342476
Kosher #182	09/14/96	12/04/96	Pinal	1996-040084		12/03/96	342477
Kosher #182	09/14/96	12/04/96	Gila	1996-019735		12/03/96	
Kosher #183	09/14/96	12/04/96	Pinal	1996-040085		12/03/96	342478
Kosher #183	09/14/96	12/04/96	Gila	1996-019736		12/03/96	

Exhibit A

RECEIVED
B.L.M. AZ STATE OFFICE

2007 AUG 16 8:51

<u>Claim Name</u>	<u>Date Located</u>	<u>Date Recorded</u>	<u>Cty</u>	<u>Cty Record Dkt</u>	<u>Page</u>	<u>Date Filed BLM</u>	<u>BLM A MC Serial No.</u>
Kosher #184	09/14/96	12/04/96	Gila	1996-019737		12/03/96	342479
Kosher #185	09/14/96	12/04/96	Gila	1996-019738		12/03/96	342480
Kosher #186	09/14/96	12/04/96	Pinal	1996-040086		12/03/96	342481
Kosher #187	09/14/96	12/04/96	Pinal	1996-040087		12/03/96	342482
Kosher #188	09/14/96	12/04/96	Pinal	1996-040088		12/03/96	342483
Kosher #189	09/14/96	12/04/96	Pinal	1996-040089		12/03/96	342484
Kosher #190	09/14/96	12/04/96	Pinal	1996-040090		12/03/96	342485
Kosher #191	09/14/96	12/04/96	Pinal	1996-040091		12/03/96	342486
Kosher #192	09/14/96	12/04/96	Pinal	1996-040092		12/03/96	342487
Kosher #193	09/14/96	12/04/96	Pinal	1996-040093		12/03/96	342488
Kosher #193	09/14/96	12/04/96	Gila	1996-019739		12/03/96	
Kosher #194	09/14/96	12/04/96	Pinal	1996-040094		12/03/96	342489
Kosher #194	09/14/96	12/04/96	Gila	1996-019740		12/03/96	
Kosher #195	09/14/96	12/04/96	Gila	1996-019741		12/03/96	342490
Kosher #196	09/14/96	12/04/96	Gila	1996-019742		12/03/96	342491
Kosher #197	09/14/96	12/04/96	Pinal	1996-040095		12/03/96	342492
Kosher #198	09/14/96	12/04/96	Pinal	1996-040096		12/03/96	342493
Kosher #199	09/14/96	12/04/96	Pinal	1996-040097		12/03/96	342494
Kosher #200	09/14/96	12/04/96	Pinal	1996-040098		12/03/96	342495
Kosher #201	09/14/96	12/04/96	Pinal	1996-040099		12/03/96	342496
Kosher #202	09/14/96	12/04/96	Pinal	1996-040100		12/03/96	342497
Kosher #203	09/14/96	12/04/96	Pinal	1996-040101		12/03/96	342498
Kosher #204	09/14/96	12/04/96	Pinal	1996-040102		12/03/96	342499
Kosher #205	09/14/96	12/04/96	Pinal	1996-040103		12/03/96	342500
Kosher #205	09/14/97	12/04/96	Gila	1996-019743		12/03/96	
Kosher #206	09/14/97	12/04/96	Gila	1996-019744		12/03/96	342501
Kosher #207	09/14/96	12/04/96	Pinal	1996-040104		12/03/96	342502
Kosher #208	09/14/96	12/04/96	Pinal	1996-040105		12/03/96	342503
Kosher #209	09/14/96	12/04/96	Pinal	1996-040106		12/03/96	342504
Kosher #210	09/14/96	12/04/96	Pinal	1996-040107		12/03/96	342505
Kosher #211	09/14/96	12/04/96	Pinal	1996-040108		12/03/96	342506
Kosher #211	09/14/96	12/04/96	Gila	1996-019745		12/03/96	
Kosher #212	09/14/96	12/04/96	Gila	1996-019746		12/03/96	342507
Kosher #213	09/14/96	12/04/96	Gila	1996-019747		12/03/96	342508
Kosher #214	09/14/96	12/04/96	Gila	1996-019748		12/03/96	342509
Kosher #215	09/14/96	12/04/96	Gila	1996-019749		12/03/96	342510
Kosher #216	09/14/96	12/04/96	Gila	1996-019750		12/03/96	342511
Kosher #217	09/14/96	12/04/96	Gila	1996-019751		12/03/96	342512
Kosher #218	09/14/96	12/04/96	Gila	1996-019752		12/03/96	342513
Kosher #219	09/14/96	12/04/96	Gila	1996-019753		12/03/96	342514
Kosher #220	06/28/02	07/24/02	Pinal	2002-039180		07/25/02	356448
Kosher #221	06/28/02	07/24/02	Pinal	2002-039181		07/25/02	356449

Exhibit A

RECEIVED
 B.L.M. AZ STATE OFFICE
 16

<u>Claim Name</u>	<u>Date Located</u>	<u>Date Recorded</u>	<u>Cty</u>	<u>Cty Record Dkt</u>	<u>Page</u>	<u>Date Filed BLM</u>	<u>BLM A MC Serial No.</u>
Kosher #222	06/28/02	07/24/02	Pinal	2002-039182		07/25/02	356450
Kosher #223	06/28/02	07/24/02	Pinal	2002-039183		07/25/02	356451
Kosher #224	06/28/02	07/24/02	Pinal	2002-039184		07/25/02	356452
Kosher #225	09/07/05	10/11/05	Pinal	2005-137450		09/08/05	<u>367050</u>
Kosher #226	09/07/05	10/11/05	Pinal	2005-137451		09/08/05	367051
Kosher #227	09/07/05	10/11/05	Pinal	2005-137449		09/08/05	367052
Kosher #228	09/07/05	10/11/05	Pinal	2005-137448		09/08/05	367053
Kosher #229	09/07/05	10/11/05	Pinal	2005-137447		09/08/05	367054

GROUP XII: (Unpatented mining claims situated in Section 1, Township 1 South, Range 13 East and Section 6, Township 1 South, Range 14 East, G&SR Mer., Gila County)

<u>Claim Name</u>	<u>Date Located</u>	<u>Date Recorded</u>	<u>Cty</u>	<u>Cty Record Dkt</u>	<u>Page</u>	<u>Date Filed BLM</u>	<u>BLM A MC Serial No.</u>
RJD #1	12/5/97	2/27/98	Gila	1998	2760	3/2/98	<u>349780</u>
RJD #2	12/5/97	2/27/98	Gila	1998	2761	3/2/98	349781
RJD #4	5/17/98	6/5/98	Gila	1998	8633	7/9/98	350335 (350334)

RECEIVED
 B.L.M. AZ STATE OFFICE
 2001 AUG 16 A 8:51
 PHOENIX, ARIZONA

United States Department of the Interior
Bureau of Land Management
 BUSINESS & SUPPORT SVCS DIV
 ONE N CENTRAL AVE SUITE 800
 PHOENIX, AZ 85004 -4427
 Phone: (602) 417-9200

Receipt

No: 1546617

Transaction #: 1598012	
Date of Transaction: 08/17/2007	
CUSTOMER:	CARLOTA COPPER CO 1306 LIVE OAK ST P.O. BOX 1009 MIAMI, AZ 85539

LINE #	QTY	DESCRIPTION	REMARKS	UNIT PRICE	TOTAL
1	1.00	LOCATABLE MINERALS / MINING CLAIMS-NOT NEW-UNADJUD, ONE AUTH NO. ONLY / MINING CLAIM MONEY RECEIVED (455) CASES: AMC298647/\$61750.00	MAINT 2008 (494)	- n/a -	61750.00
TOTAL:					\$61,750.00

PAYMENT INFORMATION					
1	AMOUNT:	\$61,750.00	POSTMARKED:	8/15/07 0:00	
	TYPE:	CHECK	RECEIVED:	08/16/2007	
	CHECK NO:	00008403			
	NAME:	CARLOTA COPPER COMPANY 1306 LIVE OAK ST P.O. BOX 1009 MIAMI AZ 85539			

REMARKS

This receipt was generated by the automated BLM Collections and Billing System and is a paper representation of a portion of the official electronic record contained therein.

Refunded \$125 for multiple payment of 2008 Fees on Amc 28018 QB

DECONCINI McDONALD YETWIN & LACY

A PROFESSIONAL CORPORATION
ATTORNEYS AT LAW

JOHN C. LACY
jlacy@dmyl.com

2525 EAST BROADWAY BOULEVARD • SUITE 200
TUCSON, ARIZONA 85716-5300
(520) 322-5000 • (520) 322-5585 (Fax)
OFFICES IN: PHOENIX, ARIZONA
FLAGSTAFF, ARIZONA
WASHINGTON, D.C.
www.deconcinimcdonald.com

August 18, 2006

Via Federal Express
Arizona State Office
Bureau of Land Management
Attention: Public Room
One North Central Avenue
Suite 800
Phoenix, AZ 85004-4427

AMC 350334
AMC 298647
AMC 52072
AMC 320760
AMC 324206
AMC 325818
AMC 327251
AMC 27738
AMC 97634

AMC 39932
AMC 342296
AMC 356448
AMC 367050
AMC 349780

PHOENIX, ARIZONA

2006 AUG 21 A 9:50

RECEIVED
B.L.M. AZ STATE OFFICE


RE: Payment of Claim Maintenance Fee; Carlota Copper Company

Dear Ladies and Gentlemen:

Delivered herewith is a check in the amount of \$61,750.00 as payment of the claim maintenance fees pursuant to the 30 U.S.C. § 28f(a), as modified by 43 C.F.R. § 3830.21, as authorized by 30 U.S.C. § 28j(c) for the assessment year beginning September 1, 2006, on behalf of Carlota Copper Company. A Certification of Payment of Maintenance Fee in Lieu of Affidavit of Annual Assessment Work is also enclosed herewith. The owner of the mining claims and millsites continues to be Carlota Copper Company, 1306 Live Oak Street, P.O. Box 1009, Miami, AZ 85539.

Please return a copy of this letter and the affidavit along with the receipt for payment to this office. Thank you for your assistance and please feel free to contact me or Robin Barnes with any questions or concerns.

Very truly yours,



John C. Lacy

jcl
Enclosures (2)

c: Melissa Henderson
Bruce C. Kirchhoff

E:\FILES\DOCS\CARL10\260626\LTR\FQ9783.DOC

ENTERED INTO COMPUTER

RE 8/24/06

STATE OF ARIZONA)
) SS:
County of Pima)

**CERTIFICATION OF PAYMENT OF MAINTENANCE FEE
IN LIEU OF AFFIDAVIT OF ANNUAL ASSESSMENT WORK**

RECEIVED
BLM. AZ STATE OFFICE
2006 AUG 21 AM 9:59
PINAL COUNTY, ARIZONA

John C. Lacy, being first duly sworn, deposes and says that:

1. He is an agent for Carlota Copper Company, the owner of the patented lode mining claims and millsites situated in Pinal and Gila Counties, Arizona (the "Claims"), the location notices of which are of record in Pinal and Gila Counties, and in the records of the Arizona State Office of the Bureau of Land Management under the file numbers indicated in the attached Exhibit.


2. Pursuant to the 30 U.S.C. § 28f(a), as modified by 43 C.F.R. § 3830.21, as authorized by 30 U.S.C. § 28j(c), the owners have paid a maintenance fee of \$125 per claim for the assessment year beginning September 1, 2006, and this Certificate is in lieu of an affidavit of performance of annual assessment work or notice of intent of hold.

3. The names and address of the owners of the Claims for which this Certificate is prepared are Carlota Copper Company, 1306 Live Oak Street, P.O. Box 1009, Miami, Arizona 85539.


THIS IS NOT A CHANGE OF ADDRESS

4. The mining claims within the Claims described herein are held and claimed by the owner for the valuable minerals contained therein and the millsites for uses related to the mining claims.

DATED this 18th day of August, 2006.


John C. Lacy

Sworn and subscribed before me this 18th day of August, 2006, by John C. Lacy, as agent for Carlota Copper Company.


Robin E. Barnes
Notary Public




EXHIBIT A

The following unpatented mining claims and millsites are situated in the Pioneer and Globe Mining Districts, Gila and Pinal Counties, Arizona, the names of which and the place of record of the location notices thereof in the official records of the respective counties and the Arizona State Office of the Bureau of Land Management, are as follows:

GROUP III: (Unpatented mining claims situated in Sections 25, 26, 35 and 36, Township 1 North, Range 13 East, G&SR Mer.)

<u>Claim Name</u>	<u>Date Located</u>	<u>Date Recorded</u>	<u>County Records Docket Page</u>	<u>Date Filed BLM</u>	<u>BLM A MC No.</u>
Grizzly #1	7/18/89	7/24/89	Gila County: 774 120	9/1/89	298647
Amended		11/22/89	785 119	12/13/89	
Grizzly #2	7/18/89	7/24/89	774 123	9/1/89	298648
Amended		11/22/89	785 119	12/13/89	
Grizzly #3	7/18/89	7/24/89	774 126	9/1/89	298649
Amended		11/22/89	785 119	12/13/89	
Grizzly #4	7/18/89	7/24/89	774 129	9/1/89	298650
Amended		11/22/89	785 119	12/13/89	
		8/22/89	Pinal County: 1625 631	9/1/89	298651
		11/22/89	1642 209	12/13/89	
Grizzly #5	7/18/89	7/24/89	Gila County: 774 132	9/1/89	298651
Amended		11/22/89	785 119	12/13/89	
		8/22/89	Pinal County: 1625 634	9/1/89	298651
		11/22/89	1642 209	12/13/89	
Grizzly #6	7/18/89	7/24/89	Gila County: 774 135	9/1/89	298652
Amended		11/22/89	785 119	12/13/89	
Grizzly #7	7/18/89	7/24/89	774 138	9/1/89	298653
Amended		11/22/89	785 119	12/13/89	
Grizzly #8	7/18/89	7/24/89	774 141	9/1/89	298654
Amended		11/22/89	785 119	12/13/89	
Grizzly #9	7/18/89	7/24/89	774 144	9/1/89	298655
Amended		11/22/89	785 119	12/13/89	
Grizzly #10	7/18/89	7/24/89	774 147	9/1/89	298656
Amended		11/22/89	785 119	12/13/89	
Grizzly #11	7/18/89	7/24/89	774 150	9/1/89	298657
Amended		11/22/89	785 119	12/13/89	
Grizzly #12	7/18/89	7/24/89	774 153	9/1/89	298658
Amended		11/22/89	785 119	12/13/89	

PHOENIX, ARIZONA

RECEIVED
BLM
AZ STATE OFFICE
2006 AUG 21 A 9:50

<u>Claim Name</u>	<u>Date Located</u>	<u>Date Recorded</u>	<u>County Records Docket Page</u>	<u>Date Filed BLM</u>	<u>BLM A MC No.</u>
	7/18/89	8/22/89 11/22/89	Pinal County: 1625 637 1642 209	9/1/89 12/13/89	
Grizzly #13 Amended	7/18/89	7/24/89 11/22/89	Gila County: 774 156 785 119	9/1/89 12/13/89	298659
Grizzly #14 Amended	7/18/89	7/24/89 11/22/89	774 159 785 119	9/1/89 12/13/89	298660

GROUP IV: (Unpatented mining claims situated in Sections 26, 27, 34, 35 and 36, Township 1 North, Range 13 East; G&SR Mer.)

<u>Claim Name</u>	<u>Loc. Date</u>	<u>County</u>	<u>Original Recordation Book Page</u>	<u>Amended Recordation Book Page</u>	<u>BLM A MC #</u>
Tip Top	3/2/29	Pinal	45 142	648 830	52269
Tip Top #1	8/1/30	Pinal	46 275		52267
Tip Top 2	3/2/29	Pinal	45 144	648 831	52267
Tip Top 3	3/10/29	Pinal	45 145	648 832	52268
Tip Top #4	8/1/30	Pinal	46 301		52269
Eder #10	4/21/69	Pinal	569 819		52270
Eder #11	4/21/69	Pinal	569 820		52271
Eder #12	4/21/69	Pinal	569 821		52272
Eder 14	9/27/71	Pinal	645 51		52274
		Gila	308 309		
Eder 15	9/27/71	Pinal	645 52		52275
		Gila	308 310		
Eder 16	9/27/71	Pinal	645 53	721 95	52276
		Gila	308 311	348 10	
Eder 17	9/27/71	Pinal	645 54	721 96	52277
		Gila	308 312	348 9	
Eder 18	9/27/71	Pinal	710 228		52278
		Gila	308 313		
Eder 19	9/27/71	Pinal	710 229	721 715	52279
		Gila	308 314	348 275	
Eder 22	9/27/71	Pinal	645 56		52280
		Gila	308 317		
Eder #23	1/4/73	Pinal	691 416		52281
Eder 27	9/11/73	Pinal	720 440		52282
Eder 34	6/14/73	Pinal	710 926		52285
Eder 35	6/14/73	Pinal	710 927		52286
Exhibit A					

RECEIVED
 BLM ARIZONA
 AUG 21 9 50 AM '89

<u>Claim Name</u>	<u>Loc. Date</u>	<u>County</u>	<u>Original Recordation</u>		<u>Amended Recordation</u>		<u>BLM A MC Serial #</u>
			<u>Book</u>	<u>Page</u>	<u>Book</u>	<u>Page</u>	
Eder 36	6/14/73	Pinal	710	928			52287
Eder 39	6/13/73	Pinal	710	931			52289
Eder 40	6/14/73	Pinal	710	932			52290
Eder 43	6/13/73	Pinal	710	935			52292
Eder 44	6/14/73	Pinal	710	936			52293
Eder 45	6/13/73	Pinal	710	937			52294
Eder 46	6/13/73	Pinal	710	938			52295
Eder 47	6/13/73	Pinal	710	939			52296
Eder 48	6/13/73	Pinal	710	940	721	97	52297
Eder 49	6/12/73	Pinal	710	941			52298
Eder 50	6/12/73	Pinal	710	942			52299
Eder 51	6/12/73	Pinal	710	943			52300
Eder 52	6/12/73	Pinal	710	944			52301
Eder 53	6/12/73	Pinal	710	945			52302
Eder 54	6/13/73	Pinal	710	946			52303
		Gila	341	802			52304
Eder 55	6/13/73	Pinal	710	947			52305
		Gila	341	803			52306
Eder 56	6/13/73	Pinal	710	948			52307
		Gila	341	804			52308
Eder 57	6/12/73	Pinal	710	949	721	98	52309
		Gila	341	805	348	8	52310
Eder 59	6/14/73	Pinal	710	951			52311
		Gila	341	807			52312
Eder 62	9/7/73	Pinal	721	716			52313
Eder 63	9/7/73	Pinal	721	717			52314
		Gila	348	276			52315
Eder 64	9/7/73	Pinal	721	718			52316
		Gila	348	277			52317
Eder 65	9/7/73	Pinal	721	719			52318
		Gila	348	278			52319
Eder 66	9/7/73	Pinal	721	720			52320
		Gila	348	279			52321
Eder 67	9/7/73	Pinal	721	721			52322
		Gila	348	280			52323
Eder 68	9/7/73	Pinal	721	722			52324
		Gila	348	281			52325
Eder 69	9/7/73	Pinal	721	723			52326
		Gila	348	282			52327
Eder 70	9/24/73	Gila	348	283			52328
Eder 71	11/24/87	Gila	726	416			279919
Eder 72	11/24/87	Gila	726	419			279920

PHOENIX, ARIZONA

RECEIVED
BLM AZ STATE OFFICE
2008 AUG 21
AUG 21
AUG 21

Exhibit A

<u>Claim Name</u>	<u>Loc. Date</u>	<u>County</u>	<u>Original Recordation</u>		<u>Amended Recordation</u>		<u>BLM A MC Serial #</u>
			<u>Book</u>	<u>Page</u>	<u>Book</u>	<u>Page</u>	
Eder 73	11/24/87	Gila	726	422			279921
		Pinal	1497	441			
Eder 74	11/24/87	Pinal	1497	443			279922
Eder 75	11/24/87	Pinal	1497	445			279923
Eder 76	11/24/87	Pinal	1497	447			279924
Ghost 16	12/29/66	Pinal	497	450			52317
Ghost 27	3/10/64	Pinal	387	137			52318
Ghost 28	5/18/64	Pinal	387	138			52319
Ghost 29	3/10/64	Pinal	387	139			52320
Ghost 30	5/18/64	Pinal	387	140			52321
Ghost 31	3/10/64	Pinal	387	141			52322
Ghost 32	12/29/66	Pinal	497	451			52323
Ghost 38	12/29/66	Pinal	497	452			52324
Ghost 40	12/29/66	Pinal	497	453			52325
Ghost 42	12/29/66	Pinal	497	454			52326
Ghost 48	12/29/66	Pinal	497	455			52327
Ghost 50	12/29/66	Pinal	497	456			52328
Ghost 61	3/12/64	Pinal	387	165			52329
Ghost 62	3/12/64	Pinal	387	166			52330
Ghost 63	3/12/64	Pinal	387	167			52331
Ghost 66	3/12/64	Pinal	387	170			52332
Ghost 90	12/29/66	Pinal	497	457			52333
Ghost 93	3/16/64	Pinal	387	194			52334
Ghost 95	3/16/64	Pinal	387	195			52335
Ghost 97	3/16/64	Pinal	387	196			52336
Ghost 99	3/16/64	Pinal	387	197			52337
Ghost 131	9/23/65	Pinal	429	515			52338
Ghost 132	9/23/65	Pinal	429	516			52339
Ghost 133	9/23/65	Pinal	429	517			52340
Ghost 134	9/23/65	Pinal	429	518			52341
Ghost 135	9/23/65	Pinal	429	519			52342
Ghost 136	9/23/65	Pinal	429	520			52343
Ghost 137	9/23/65	Pinal	429	521			52344
Ghost 140	4/15/64	Pinal	387	209			52345
Ghost 141	4/15/64	Pinal	387	210			52346
Ghost 142	4/15/64	Pinal	387	211			52347
Ghost 143	4/15/64	Pinal	387	212			52348
Ghost 144	4/15/64	Pinal	387	213			52349
Rim Rock #5	8/1/30	Pinal	46	304	721	93	52350
Annex #5	8/1/30	Pinal	46	305	721	92	52351
Cap 130	7/24/30	Pinal	46	311			52352
Exhibit A							52386

PHOENIX, ARIZONA

RECEIVED
BLM A MC STATE OFFICE
2008 AUG 27 AM 9:59

<u>Claim Name</u>	<u>Loc. Date</u>	<u>County</u>	<u>Original Recordation</u>		<u>Amended Recordation</u>		<u>BLM A MC Serial #</u>
			<u>Book</u>	<u>Page</u>	<u>Book</u>	<u>Page</u>	
Cap 131	7/25/30	Pinal	46	311			52387
"Moon Rise"	2/15/1899	Gila	6	401			52388
Promoter	11/14/29	Gila	44	5	348	7	52389
Stars and Stripes	1/1/02	Gila	7	466	308	307	52390
Providence	7/1/28	Gila	40	444	309	649	52391

GROUP V: (Unpatented mining claims situated in Sections 4, 5, 6, 7, Township 1 South, Range 14 East; Sections 1, 2, 11, 12, Township 1 South, Range 13 East; Section 31, Township 1 North, Range 14 East; and Sections 14, 15, 22, 23, 25, 26, 27, Township 1 North, Range 13 East, G&SR Mer.)

<u>Claim Name</u>	<u>Date Located</u>	<u>Date Recorded</u>	<u>Cty</u>	<u>Cty Dkt</u>	<u>Record Page</u>	<u>Date Filed BLM</u>	<u>BLM A MC Serial No.</u>
Kelly #1	1/26/92	3/12/92	Gila	860	997	4/16/92	320768
Kelly #2	1/26/92	3/12/92	Gila	860	1000	4/16/92	320769
Kelly #3	1/26/92	3/12/92	Gila	861	01	4/16/92	320770
Kelly #4	1/26/92	3/12/92	Gila	861	04	4/16/92	320771
Kelly #5	1/26/92	3/12/92	Gila	861	07	4/16/92	320772
Kelly #6	1/28/92	3/12/92	Gila	861	10	4/16/92	320773
Kelly #7	1/26/92	3/12/92	Gila	861	13	4/16/92	320774
Kelly #8	1/28/92	3/12/92	Gila	861	16	4/16/92	320775
Kelly #9	1/26/92	3/12/92	Gila	861	19	4/16/92	320776
Kelly #10	1/28/92	3/12/92	Gila	861	22	4/16/92	320777
Kelly #11	1/26/92	3/12/92	Gila	861	25	4/16/92	320778
Kelly #12	1/28/92	3/12/92	Gila	861	28	4/16/92	320779
Kelly #13	1/26/92	3/12/92	Gila	861	31	4/16/92	320780
Kelly #14	1/28/92	3/12/92	Gila	861	34	4/16/92	320781
Kelly #15	1/28/92	3/12/92	Gila	861	37	4/16/92	320782
Kelly #16	1/28/92	3/12/92	Gila	861	40	4/16/92	320783
Kelly #17	1/28/92	3/12/92	Gila	861	43	4/16/92	320784
Kelly #18	1/28/92	3/12/92	Gila	861	46	4/16/92	320785
Kelly #19	1/28/92	3/12/92	Gila	861	49	4/16/92	320786
Kelly #20	1/26/92	3/12/92	Gila	861	52	4/16/92	320787
Kelly #21	1/27/92	3/12/92	Gila	861	55	4/16/92	320788
Kelly #22	1/27/92	3/12/92	Gila	861	58	4/16/92	320789
Kelly #23	1/27/92	3/12/92	Gila	861	61	4/16/92	320790
Kelly #24	1/27/92	3/12/92	Gila	861	64	4/16/92	320791
Kelly #25	1/27/92	3/12/92	Gila	861	67	4/16/92	320792
Kelly #26	1/27/92	3/12/92	Gila	861	70	4/16/92	320793
Kelly #27	1/29/92	3/12/92	Gila	861	73	4/16/92	320794

RECEIVED
 B.L.M. AZ STATE OFFICE
 APR 25 9 25 AM '92
 PHOENIX, ARIZONA

<u>Claim Name</u>	<u>Date Located</u>	<u>Date Recorded</u>	<u>Cty</u>	<u>Cty Record Dkt</u>	<u>Page</u>	<u>Date Filed BLM</u>	<u>BLM A MC Serial No.</u>
Kelly #28	1/29/92	3/12/92	Pinal	1809	641		
			Gila	861	76	4/16/92	320787
Kelly #29	1/29/92	3/12/92	Pinal	1809	643		
			Gila	861	79	4/16/92	320788
Kelly #30	1/29/92	3/12/92	Pinal	1809	645		
Kelly #31-A	7/11/92	8/06/92	Gila	861	82	4/16/92	320789
		8/13/92	Gila	877	747	8/27/92	324206
Kelly #32	1/29/92	3/12/92	Pinal	1845	922		
Kelly #33	1/29/92	3/12/92	Gila	861	88	4/16/92	320791
Kelly #34	1/29/92	3/12/92	Pinal	1809	649	4/16/92	320792
			Gila	861	91	4/16/92	320793
Kelly #35	1/29/92	3/12/92	Pinal	1809	651		
Kelly #36	1/29/92	3/12/92	Pinal	1809	653	4/16/92	320794
			Gila	861	94	4/16/92	320795
			Pinal	1809	655		
Kelly #37	1/28/92	3/12/92	Pinal	1809	657	4/16/92	320796
Kelly #38	1/28/92	3/12/92	Gila	861	97	4/16/92	320798
	1/29/92	3/12/92	Pinal	1809	659		
Kelly #39	1/28/92	3/12/92	Pinal	1809	661	4/16/92	320798
Kelly #40	1/31/92	3/12/92	Pinal	1809	663	4/16/92	320799
Kelly #53	1/30/92	3/12/92	Pinal	1809	671	4/16/92	320800
Kelly #57	1/30/92	3/12/92	Pinal	1809	673	4/16/92	320801
Kelly #58	1/30/92	3/12/92	Pinal	1809	675	4/16/92	320805
Kelly #59	1/30/92	3/12/92	Pinal	1809	677	4/16/92	320806
Kelly #60	1/30/92	3/12/92	Pinal	1809	679	4/16/92	320807
Kelly #66	1/30/92	3/12/92	Pinal	1809	691	4/16/92	320813
Kelly #67	1/30/92	3/12/92	Pinal	1809	693	4/16/92	320814
Kelly #68	1/30/92	3/12/92	Pinal	1809	695	4/16/92	320815
Kelly #71	1/30/92	3/12/92	Pinal	1809	697	4/16/92	320816
Kelly #72	1/30/92	3/12/92	Pinal	1809	699	4/16/92	320817
Kelly #73	1/30/92	3/12/92	Pinal	1809	701	4/16/92	320818
Kelly #83	2/01/92	3/12/92	Pinal	1809	721	4/16/92	320828
Kelly #84	2/01/92	3/12/92	Pinal	1809	723	4/16/92	320829
Kelly #86	2/01/92	3/12/92	Pinal	1809	727	4/16/92	320831
Kelly #87	2/01/92	3/12/92	Pinal	1809	729	4/16/92	320832
Kelly #89	2/01/92	3/12/92	Pinal	1809	733	4/16/92	320834
Kelly #90	2/01/92	3/12/92	Pinal	1809	735	4/16/92	320835
Kelly #91	2/02/92	3/12/92	Pinal	1809	737	4/16/92	320836
Kelly #92	2/02/92	3/12/92	Gila	861	100	4/16/92	320837
			Pinal	1809	739		
Kelly #93	2/02/92	3/12/92	Gila	861	103	4/16/92	320838
			Pinal	1809	741		

RECEIVED
 B.L.M. AZ STATE OFFICE
 2006 AUG 21 8:46 AM
 PHOENIX, ARIZONA

<u>Claim Name</u>	<u>Date Located</u>	<u>Date Recorded</u>	<u>Cty</u>	<u>Cty Record Dkt</u>	<u>Page</u>	<u>Date Filed BLM</u>	<u>BLM A MC Serial No.</u>
Kelly #94	2/02/92	3/12/92	Gila	861	106	4/16/92	320839
Kelly #95	2/02/92	3/12/92	Gila	861	109	4/16/92	320840
			Pinal	1809	743		
Kelly #96	2/02/92	3/12/92	Gila	861	112	4/16/92	320841
			Pinal	1809	745		
Kelly #97	2/02/92	3/12/92	Gila	861	115	4/16/92	320842
Kelly #98	2/02/92	3/12/92	Gila	861	118	4/16/92	320843
Kelly #99	2/02/92	3/12/92	Gila	861	121	4/16/92	320844
Kelly #100	2/04/92	3/12/92	Gila	861	124	4/16/92	320845
Kelly #101	10/31/92	12/14/92	Gila	892	489	1/19/93	325818
Kelly #103	10/31/92	12/14/92	Gila	892	495	1/19/93	325820
Kelly #104	10/31/92	12/14/92	Gila	892	498	1/19/93	325821
Kelly #105	10/31/92	12/14/92	Gila	892	501	1/19/93	325822
Kelly #106	10/31/92	12/14/92	Gila	892	504	1/19/93	325823
Kelly #107	10/31/92	12/14/92	Gila	892	507	1/19/93	325824
Kelly #112	10/31/92	12/14/92	Gila	892	522	1/19/93	325829
Kelly #113	10/31/92	12/14/92	Gila	892	525	1/19/93	325830
Kelly #114	10/31/92	12/14/92	Gila	892	528	1/19/93	325831
Kelly #115	10/31/92	12/14/92	Gila	892	531	1/19/93	325832
Kelly #120	11/9/92	12/14/92	Gila	892	546	1/19/93	325837
Kelly #121	11/9/92	12/14/92	Gila	892	549	1/19/93	325838
Kelly #122	11/9/92	12/14/92	Gila	892	552	1/19/93	325839
Kelly #123	11/9/92	12/14/92	Gila	892	555	1/19/93	325840
Kelly #124	11/9/92	12/14/92	Gila	892	558	1/19/93	325841
Kelly #125	11/8/92	12/14/92	Gila	892	561	1/19/93	325842
Kelly #126	11/8/92	12/14/92	Gila	892	564	1/19/93	325843
Kelly #127	11/8/92	12/14/92	Gila	892	567	1/19/93	325844
Kelly #128	11/8/92	12/14/92	Gila	892	570	1/19/93	325845
			Pinal	1874	047		
Kelly #129	11/8/92	12/14/92	Gila	892	573	1/19/93	325846
Kelly #130	11/8/92	12/14/92	Gila	892	576	1/19/93	325847
Kelly #131	11/8/92	12/14/92	Gila	892	579	1/19/93	325848
Kelly #132	11/7/92	12/14/92	Gila	892	582	1/19/93	325849
			Pinal	1874	049		
Kelly #133	11/7/92	12/14/92	Gila	892	585	1/19/93	325850
Kelly #134	11/7/92	12/14/92	Gila	892	588	1/19/93	325851
Kelly #135	11/7/92	12/14/92	Gila	892	591	1/19/93	325852
Kelly #136	11/7/92	12/14/92	Gila	892	594	1/19/93	325853
			Pinal	1874	051		
Kelly #137	11/7/92	12/14/92	Gila	892	597	1/19/93	325854
			Pinal	1874	053		
Kelly #138	11/7/92	12/14/92	Gila	892	600	1/19/93	325855

RECEIVED
 B.L.M. AZ STATE OFFICE
 AUG 22 1993
 PHOENIX, ARIZONA

<u>Claim Name</u>	<u>Date Located</u>	<u>Date Recorded</u>	<u>Cty</u>	<u>Cty Record Dkt</u>	<u>Page</u>	<u>Date Filed BLM</u>	<u>BLM A MC Serial No.</u>
Kelly #139	11/7/92	12/14/92	Gila	892	601	1/19/93	325856
Kelly #140	11/7/92	12/14/92	Gila	892	604	1/19/93	325857
Kelly #141	11/7/92	12/14/92	Gila	892	607	1/19/93	325858
Kelly #142	11/7/92	12/14/92	Gila	892	610	1/19/93	325859
Kelly #143	11/7/92	12/14/92	Gila	892	613	1/19/93	325860
Kelly #144	11/7/92	12/14/92	Gila	892	616	1/19/93	325861
Kelly #145	11/7/92	12/14/92	Gila	892	619	1/19/93	325862
Kelly #146	11/7/92	12/14/92	Gila	892	622	1/19/93	325863
Kelly #147	11/7/92	12/14/92	Gila	892	625	1/19/93	325864
Kelly #148	11/6/92	12/14/92	Gila	892	628	1/19/93	325865
Kelly #149	11/6/92	12/14/92	Gila	892	631	1/19/93	325866
Kelly #150	11/6/92	12/14/92	Gila	892	634	1/19/93	325867
Kelly #151	7/30/93	8/23/93	Gila	93-635862		8/23/93	327254
Kelly #152	7/30/93	8/23/93	Gila	93-635863		8/23/93	327255
Kelly #153	7/30/93	8/23/93	Gila	93-635864		8/23/93	327256
Kelly #154	7/30/93	8/23/93	Pinal	1936	617		
			Gila	93-635865		8/23/93	327257
Kelly #155	7/30/93	8/23/93	Pinal	1936	619		
			Gila	93-635866		8/23/93	327258
			Pinal	1936	621		
Kelly #157	7/30/93	8/23/93	Pinal	1936	625	8/23/93	327260
Kelly #158	7/30/93	8/23/93	Gila	93-635861		8/23/93	327261
			Pinal	1936	627		
Kelly #159	7/30/93	8/23/93	Pinal	1936	629	8/23/93	327262
Kelly #160	7/30/93	8/23/93	Pinal	1936	631	8/23/93	327263
Kelly #161	7/30/93	8/23/93	Pinal	1936	633	8/23/93	327264
Kelly #162	7/30/93	8/23/93	Pinal	1936	635	8/23/93	327265
Kelly #163	7/30/93	8/23/93	Pinal	1936	637	8/23/93	327266

RECEIVED
 B.L.M. AZ STATE OFFICE
 2006 AUG 21 9:53 AM
 PHOENIX ARIZONA

GROUP VI: (Unpatented mining claims situated in Section 36, Township 1 North, Range 13 East; Section 31, Township 1 North, Range 14 East; Section 1, Township 1 South, Range 13 East; and Section 6, Township 1 South, Range 14 East, G&SR Mer.)

<u>Claim Name</u>	<u>Recorded Book/Docket</u>	<u>Page</u>	<u>BLM A MC Serial No.</u>
Lizard No. 27 (W½)	47	348	28018
Rejected No. 1	31	415	28020
Rejected No. 2	31	416	28019
Amended	52	374	
Rejected No. 3	53	184	28016
Rejected No. 4	493	569	97634
Exhibit A			

<u>Claim Name</u>	<u>Recorded Book/Docket</u>	<u>Page</u>	<u>BLM A MC Serial No.</u>
Rejected No. 5	493	571	97635
Rejected No. 6	493	573	97636
Rejected No. 7	493	575	97637
Rejected No. 8	493	577	97638
Rejected No. 9	493	579	97639
Rejected No. 10	493	581	97640
Rejected No. 11	493	583	97641
Rejected No. 12	493	585	97642
Rejected No. 13	493	587	97643

GROUP VII: (Unpatented mining claims situated in Section 36, Township 1 North, Range 13 East, Gila County, G&SR Mer.)

<u>Claim Name</u>	<u>Location Date</u>	<u>Recorded Book</u>	<u>Page</u>	<u>BLM AMC Serial No.</u>
Overside	9/1/39	48	70	27989
Amended	6/17/59	102	43	
Amended	5/23/93	909	127	
Crown Point Ext. No. 1	6/17/59	102	37	27990
Amended	5/23/93	909	131	
Crown Point Ext. No. 2	6/17/59	102	38	27991
Amended	5/23/93	909	133	
Old Abe	9/1/39	48	70	27992
Amended	6/17/59	102	39	
Amended	5/23/93	909	124	
Old Abe No. 1	10/1/39	48	82	27993
Amended	6/17/59	102	41	
Amended	5/23/93	909	129	

RECEIVED
 B.L.M. AZ STATE OFFICE
 2006 AUG 21 A 9:51
 PHOENIX, ARIZONA

GROUP VIII: (Unpatented mining claims situated in Section 36, Township 1 North, Range 13 East, G&SR Mer., Gila County)

<u>Claim Name</u>	<u>Location Date</u>	<u>Cty Record Book</u>	<u>Page</u>	<u>BLM A MC Serial No.</u>
Brewery	3/12/1892	4	145	39932
Amended	5/23/93	909	116	
Clipper	1/20/1906	1	286	39933
Amended	5/23/93	909	118	
Old Abe	9/1/39	48	70	39934
Amended	5/23/93	909	124	

Exhibit A

<u>Claim Name</u>	<u>Location Date</u>	<u>Cty Record Book</u>	<u>Page</u>	<u>BLM A MC Serial No.</u>
Thomas Jefferson	9/1/39	48	71	39935
Amended	5/23/93	909	120	
Blue Jay Fraction	11/21/42	48	357	39936
Amended	5/23/93	909	122	
Vat	11/25/59	112	344	39937

GROUP IX: (Unpatented mining claims situated in Section 36, Township 1 North, Range 13 East, G&SR Mer., Gila County)

<u>Claim Name</u>	<u>Location Date</u>	<u>Cty Record Book</u>	<u>Page</u>	<u>BLM A MC Serial No.</u>
Lost Knife #1	5/23/59	100	416	39938
Amended	3/17/68	230	418	
Lost Knife #2	10/28/59	108	133	39939
Amended	3/17/68	230	415	
Manganese Cap	5/06/65	176	507	39940
Amended	3/17/68	230	419	
Galena	5/06/65	176	508	39941
Amended	3/17/68	230	416	
Dew	6/1/68	237	635	39942
Lad	6/1/68	237	636	39943

PHOENIX, ARIZONA

2006 AUG 21 A 9: 51

RECEIVED
B.L.M. AZ STATE OFFICE

GROUP X: (Unpatented millsites situated in Section 23 and 26, Township 1 North, Range 13 East, G&SR Mer., Gila County)

<u>Claim Name</u>	<u>Date Located</u>	<u>Date Recorded</u>	<u>Cty Record Dkt</u>	<u>Page</u>	<u>Date Filed BLM</u>	<u>BLM A MC Serial No.</u>
Sick-A-More #1	6/16/93	8/23/93	93-635858		8/23/93	327251
Sick-A-More #2	6/16/93	8/23/93	93-635859		8/23/93	327252
Sick-A-More #3	6/16/93	8/23/93	93-635860		8/23/93	327253

GROUP XI: (Unpatented millsites situated in Sections 25, 26, 35 and 36, Township 1 North, Range 13 East; Section 31, Township 1 North, Range 14 East, Sections 1, 12, Township 1 South, Range 13 East; and Section 6, Township 1 South, Range 14 East, G&SR Mer., Gila and Pinal Counties)

<u>Claim Name</u>	<u>Date Located</u>	<u>Date Recorded</u>	<u>Cty</u>	<u>Cty Record Dkt</u>	<u>Page</u>	<u>Date Filed BLM</u>	<u>BLM A MC Serial No.</u>
Kosher #1	09/12/96	12/04/96	Gila	96-019602		12/03/96	342296
Kosher #2	09/12/96	12/04/96	Gila	96-019603		12/03/96	342297
Kosher #3	09/12/96	12/04/96	Gila	96-019604		12/03/96	342298
Kosher #4	09/12/96	12/04/96	Gila	96-019605		12/03/96	342299
Kosher #5	09/12/96	12/04/96	Gila	96-019606		12/03/96	342300
Kosher #6	09/12/96	12/04/96	Gila	96-019607		12/03/96	342301
Kosher #7	09/12/96	12/04/96	Gila	96-019608		12/03/96	342302
Kosher #8	09/12/96	12/04/96	Gila	96-019609		12/03/96	342303
Kosher #9	09/12/96	12/04/96	Gila	96-019610		12/03/96	342304
Kosher #10	09/12/96	12/04/96	Gila	96-019611		12/03/96	342305
Kosher #11	09/12/96	12/04/96	Gila	96-019612		12/03/96	342306
Kosher #12	09/12/96	12/04/96	Gila	96-019613		12/03/96	342307
Kosher #13	09/12/96	12/04/96	Gila	96-019614		12/03/96	342308
Kosher #14	09/12/96	12/04/96	Gila	96-019615		12/03/96	342309
Kosher #15	09/12/96	12/04/96	Gila	96-019616		12/03/96	342310
Kosher #16	09/12/96	12/04/96	Gila	96-019617		12/03/96	342311
Kosher #17	09/12/96	12/04/96	Gila	96-019618		12/03/96	342312
Kosher #18	09/12/96	12/04/96	Gila	96-019619		12/03/96	342313
Kosher #19	09/12/96	12/04/96	Gila	96-019620		12/03/96	342314
Kosher #20	09/12/96	12/04/96	Gila	96-019621		12/03/96	342315
Kosher #21	09/12/96	12/04/96	Gila	96-019622		12/03/96	342316
Kosher #22	09/12/96	12/04/96	Gila	96-019623		12/03/96	342317
Kosher #23	09/12/96	12/04/96	Gila	96-019624		12/03/96	342318
Kosher #23	09/12/96	12/04/96	Pinal	1996-040016		12/03/96	
Kosher #24	09/12/96	12/04/96	Gila	96-019625		12/03/96	342319
Kosher #25	09/12/96	12/04/96	Gila	96-019626		12/03/96	342320
Kosher #26	09/12/96	12/04/96	Gila	96-019627		12/03/96	342321
Kosher #27	09/12/96	12/04/96	Gila	96-019628		12/03/96	342322
Kosher #28	09/12/96	12/04/96	Gila	96-019629		12/03/96	342323
Kosher #29	09/12/96	12/04/96	Gila	96-019630		12/03/96	342324
Kosher #30	09/12/96	12/04/96	Gila	96-019631		12/03/96	342325
Kosher #31	09/12/96	12/04/96	Gila	96-019632		12/03/96	342326
Kosher #32	09/12/96	12/04/96	Pinal	1996-040017		12/03/96	342327
Kosher #33	09/12/96	12/04/96	Gila	96-019633		12/03/96	342328
Kosher #33	09/12/96	12/04/96	Pinal	1996-040018		12/03/96	
Kosher #34	09/12/96	12/04/96	Gila	96-019634		12/03/96	342329
Kosher #34	09/12/96	12/04/96	Pinal	1996-040019		12/03/96	

RECEIVED
 B.L.M. AZ STATE OFFICE
 PHOENIX, ARIZONA
 AUG 27 1996

<u>Claim Name</u>	<u>Date Located</u>	<u>Date Recorded</u>	<u>Cty</u>	<u>Cty Record Dkt</u>	<u>Page</u>	<u>Date Filed BLM</u>	<u>BLM A MC Serial No.</u>
Kosher #35	09/12/96	12/04/96	Gila	96-019635		12/03/96	342330
Kosher #36	09/12/96	12/04/96	Gila	96-019636		12/03/96	342331
Kosher #37	09/12/96	12/04/96	Gila	96-019637		12/03/96	342332
Kosher #38	09/12/96	12/04/96	Gila	96-019638		12/03/96	342333
Kosher #39	09/12/96	12/04/96	Gila	96-019639		12/03/96	342334
Kosher #40	09/12/96	12/04/96	Gila	96-019640		12/03/96	342335
Kosher #41	09/12/96	12/04/96	Gila	96-019641		12/03/96	342336
Kosher #42	09/12/96	12/04/96	Gila	96-019642		12/03/96	342337
Kosher #43	09/12/96	12/04/96	Gila	96-019643		12/03/96	342338
Kosher #44	09/12/96	12/04/96	Pinal	1996-040020		12/03/96	342339
Kosher #45	09/12/96	12/04/96	Pinal	1996-040021		12/03/96	342340
Kosher #46	09/12/96	12/04/96	Pinal	1996-040022		12/03/96	342341
Kosher #46	09/12/96	12/04/96	Gila	96-019644		12/03/96	
Kosher #47	09/12/96	12/04/96	Pinal	1996-040023		12/03/96	342342
Kosher #47	09/12/96	12/04/96	Gila	96-019645		12/03/96	
Kosher #48	09/12/96	12/04/96	Gila	96-019646		12/03/96	342343
Kosher #49	09/12/96	12/04/96	Gila	96-019647		12/03/96	342344
Kosher #50	09/12/96	12/04/96	Gila	96-019648		12/03/96	342345
Kosher #51	09/12/96	12/04/96	Gila	96-019649		12/03/96	342346
Kosher #52	09/12/96	12/04/96	Gila	96-019650		12/03/96	342347
Kosher #53	09/12/96	12/04/96	Gila	96-019651		12/03/96	342348
Kosher #54	09/12/96	12/04/96	Gila	96-019652		12/03/96	342349
Kosher #55	09/12/96	12/04/96	Gila	96-019653		12/03/96	342350
Kosher #56	09/12/96	12/04/96	Gila	96-019654		12/03/96	342351
Kosher #57	09/12/96	12/04/96	Pinal	1996-040024		12/03/96	342352
Kosher #58	09/12/96	12/04/96	Pinal	1996-040025		12/03/96	342353
Kosher #59	09/12/96	12/04/96	Pinal	1996-040026		12/03/96	342354
Kosher #60	09/12/96	12/04/96	Pinal	1996-040027		12/03/96	342355
Kosher #60	09/12/96	12/04/96	Gila	96-019655		12/03/96	
Kosher #61	09/12/96	12/04/96	Pinal	1996-040028		12/03/96	342356
Kosher #61	09/12/96	12/04/96	Gila	96-019656		12/03/96	
Kosher #62	09/12/96	12/04/96	Gila	96-019657		12/03/96	342357
Kosher #63	09/12/96	12/04/96	Gila	96-019658		12/03/96	342358
Kosher #64	09/12/96	12/04/96	Gila	96-019659		12/03/96	342359
Kosher #65	09/12/96	12/04/96	Gila	96-019660		12/03/96	342360
Kosher #66	09/12/96	12/04/96	Gila	96-019661		12/03/96	342361
Kosher #67	09/12/96	12/04/96	Gila	96-019662		12/03/96	342362
Kosher #68	09/12/96	12/04/96	Gila	96-019663		12/03/96	342363
Kosher #69	09/12/96	12/04/96	Pinal	1996-040029		12/03/96	342364
Kosher #70	09/12/96	12/04/96	Pinal	1996-040030		12/03/96	342365
Kosher #71	09/12/96	12/04/96	Pinal	1996-040031		12/03/96	342366
Kosher #72	09/12/96	12/04/96	Pinal	1996-040032		12/03/96	342367

2006 AUG 21 AM 9:51
 PHOTO COPY ARIZONA

RECEIVED
 BLM AZ STATE OFFICE

<u>Claim Name</u>	<u>Date Located</u>	<u>Date Recorded</u>	<u>Cty</u>	<u>Cty Record Dkt</u>	<u>Page</u>	<u>Date Filed BLM</u>	<u>BLM A MC Serial No.</u>
Kosher #73	09/12/96	12/04/96	Pinal	1996-040033		12/03/96	342368
Kosher #73	09/12/96	12/04/96	Gila	96-019664		12/03/96	
Kosher #74	09/12/96	12/04/96	Gila	96-019665		12/03/96	342369
Kosher #75	09/12/96	12/04/96	Gila	96-019666		12/03/96	342370
Kosher #76	09/12/96	12/04/96	Gila	96-019667		12/03/96	342371
Kosher #77	09/12/96	12/04/96	Gila	96-019668		12/03/96	342372
Kosher #78	09/12/96	12/04/96	Gila	96-019669		12/03/96	342373
Kosher #79	09/12/96	12/04/96	Gila	96-019670		12/03/96	342374
Kosher #80	09/12/96	12/04/96	Gila	96-019671		12/03/96	342375
Kosher #81	09/12/96	12/04/96	Pinal	1996-040034		12/03/96	342376
Kosher #82	09/12/96	12/04/96	Pinal	1996-040035		12/03/96	342377
Kosher #83	09/12/96	12/04/96	Pinal	1996-040036		12/03/96	342378
Kosher #84	09/12/96	12/04/96	Pinal	1996-040037		12/03/96	342379
Kosher #84	09/12/96	12/04/96	Gila	96-019672		12/03/96	
Kosher #85	09/12/96	12/04/96	Pinal	1996-040038		12/03/96	342380
Kosher #85	09/12/96	12/04/96	Gila	96-019673		12/03/96	
Kosher #86	09/12/96	12/04/96	Gila	96-019674		12/03/96	342381
Kosher #87	09/12/96	12/04/96	Gila	96-019675		12/03/96	342382
Kosher #88	09/12/96	12/04/96	Gila	96-019676		12/03/96	342383
Kosher #89	09/12/96	12/04/96	Gila	96-019677		12/03/96	342384
Kosher #90	09/12/96	12/04/96	Gila	96-019678		12/03/96	342385
Kosher #91	09/12/96	12/04/96	Gila	96-019679		12/03/96	342386
Kosher #92	09/12/96	12/04/96	Gila	96-019680		12/03/96	342387
Kosher #93	09/13/96	12/04/96	Pinal	1996-040039		12/03/96	342388
Kosher #94	09/13/96	12/04/96	Pinal	1996-040040		12/03/96	342389
Kosher #95	09/13/96	12/04/96	Pinal	1996-040041		12/03/96	342390
Kosher #96	09/13/96	12/04/96	Pinal	1996-040042		12/03/96	342391
Kosher #97	09/13/96	12/04/96	Pinal	1996-040043		12/03/96	342392
Kosher #97	09/13/96	12/04/96	Gila	96-019681		12/03/96	
Kosher #98	09/13/96	12/04/96	Pinal	1996-040044		12/03/96	342393
Kosher #98	09/13/96	12/04/96	Gila	96-019682		12/03/96	
Kosher #99	09/13/96	12/04/96	Gila	96-019683		12/03/96	342394
Kosher #100	09/13/96	12/04/96	Gila	96-019684		12/03/96	342395
Kosher #101	09/13/96	12/04/96	Gila	96-019685		12/03/96	342396
Kosher #102	09/13/96	12/04/96	Gila	96-019686		12/03/96	342397
Kosher #103	09/13/96	12/04/96	Gila	96-019687		12/03/96	342398
Kosher #104	09/13/96	12/04/96	Gila	96-019688		12/03/96	342399
Kosher #105	09/13/96	12/04/96	Gila	96-019689		12/03/96	342400
Kosher #106	09/13/96	12/04/96	Gila	96-019690		12/03/96	342401
Kosher #107	09/13/96	12/04/96	Pinal	1996-040045		12/03/96	342402
Kosher #108	09/13/96	12/04/96	Pinal	1996-040046		12/03/96	342403
Kosher #109	09/13/96	12/04/96	Pinal	1996-040047		12/03/96	342404

JUL 16 2 28 PM '96
 PHOTOCOPY CENTER
 ARIZONA

RECEIVED
 B.L.M. AZ STATE OFFICE

<u>Claim Name</u>	<u>Date Located</u>	<u>Date Recorded</u>	<u>Cty</u>	<u>Cty Record Dkt</u>	<u>Page</u>	<u>Date Filed BLM</u>	<u>BLM A MC Serial No.</u>
Kosher #110	09/13/96	12/04/96	Pinal	1996-040048		12/03/96	342405
Kosher #111	09/13/96	12/04/96	Pinal	1996-040049		12/03/96	342406
Kosher #112	09/13/96	12/04/96	Pinal	1996-040050		12/03/96	342407
Kosher #112	09/13/96	12/04/96	Gila	96-019691		12/03/96	
Kosher #113	09/13/96	12/04/96	Pinal	1996-040051		12/03/96	342408
Kosher #113	09/13/96	12/04/96	Gila	96-019692		12/03/96	
Kosher #114	09/13/96	12/04/96	Gila	96-019693		12/03/96	342409
Kosher #115	09/13/96	12/04/96	Gila	96-019694		12/03/96	342410
Kosher #116	09/13/96	12/04/96	Gila	96-019695		12/03/96	342411
Kosher #117	09/13/96	12/04/96	Gila	96-019696		12/03/96	342412
Kosher #118	09/13/96	12/04/96	Gila	96-019697		12/03/96	342413
Kosher #119	09/13/96	12/04/96	Gila	96-019698		12/03/96	342414
Kosher #120	09/13/96	12/04/96	Gila	96-019699		12/03/96	342415
Kosher #121	09/13/96	12/04/96	Gila	96-019700		12/03/96	342416
Kosher #122	09/13/96	12/04/96	Pinal	1996-040052		12/03/96	342417
Kosher #123	09/13/96	12/04/96	Pinal	1996-040053		12/03/96	342418
Kosher #124	09/13/96	12/04/96	Pinal	1996-040054		12/03/96	342419
Kosher #125	09/13/96	12/04/96	Pinal	1996-040055		12/03/96	342420
Kosher #126	09/13/96	12/04/96	Pinal	1996-040056		12/03/96	342421
Kosher #127	09/13/96	12/04/96	Pinal	1996-040057		12/03/96	342422
Kosher #127	09/13/96	12/04/96	Gila	96-019701		12/03/96	
Kosher #128	09/13/96	12/04/96	Pinal	1996-040058		12/03/96	342423
Kosher #128	09/13/96	12/04/96	Gila	96-019702		12/03/96	
Kosher #129	09/13/96	12/04/96	Gila	96-019703		12/03/96	342424
Kosher #130	09/13/96	12/04/96	Gila	96-019704		12/03/96	342425
Kosher #131	09/13/96	12/04/96	Gila	96-019705		12/03/96	342426
Kosher #132	09/13/96	12/04/96	Gila	96-019706		12/03/96	342427
Kosher #133	09/13/96	12/04/96	Gila	96-019707		12/03/96	342428
Kosher #134	09/13/96	12/04/96	Gila	96-019708		12/03/96	342429
Kosher #135	09/13/96	12/04/96	Gila	96-019709		12/03/96	342430
Kosher #136	09/13/96	12/04/96	Gila	96-019710		12/03/96	342431
Kosher #137	09/13/96	12/04/96	Gila	96-019711		12/03/96	342432
Kosher #138	09/13/96	12/04/96	Pinal	1996-040059		12/03/96	342433
Kosher #139	09/13/96	12/04/96	Pinal	1996-040060		12/03/96	342434
Kosher #140	09/13/96	12/04/96	Pinal	1996-040061		12/03/96	342435
Kosher #141	09/13/96	12/04/96	Pinal	1996-040062		12/03/96	342436
Kosher #142	09/13/96	12/04/96	Pinal	1996-040063		12/03/96	342437
Kosher #143	09/13/96	12/04/96	Pinal	1996-040064		12/03/96	342438
Kosher #144	09/13/96	12/04/96	Pinal	1996-040065		12/03/96	342439
Kosher #144	09/13/96	12/04/96	Gila	1996-019712		12/03/96	
Kosher #145	09/13/96	12/04/96	Pinal	1996-040066		12/03/96	342440
Kosher #145	09/13/96	12/04/96	Gila	1996-019713		12/03/96	

RECEIVED
 B.L.M. AZ STATE OFFICE
 2006 AUG 21 A 9 51
 PHOENIX, ARIZONA

<u>Claim Name</u>	<u>Date Located</u>	<u>Date Recorded</u>	<u>Cty</u>	<u>Cty Record Dkt</u>	<u>Page</u>	<u>Date Filed BLM</u>	<u>BLM A MC Serial No.</u>
Kosher #146	09/13/96	12/04/96	Gila	1996-019714		12/03/96	342441
Kosher #147	09/13/96	12/04/96	Gila	1996-019715		12/03/96	342442
Kosher #148	09/13/96	12/04/96	Gila	1996-019716		12/03/96	342443
Kosher #149	09/13/96	12/04/96	Gila	1996-019717		12/03/96	342444
Kosher #150	09/13/96	12/04/96	Gila	1996-019718		12/03/96	342445
Kosher #151	09/13/96	12/04/96	Gila	1996-019719		12/03/96	342446
Kosher #152	09/13/96	12/04/96	Gila	1996-019720		12/03/96	342447
Kosher #153	09/13/96	12/04/96	Gila	1996-019721		12/03/96	342448
Kosher #154	09/13/96	12/04/96	Gila	1996-019722		12/03/96	342449
Kosher #155	09/13/96	12/04/96	Gila	1996-019723		12/03/96	342450
Kosher #156	09/13/96	12/04/96	Pinal	1996-040067		12/03/96	342451
Kosher #157	09/13/96	12/04/96	Pinal	1996-040068		12/03/96	342452
Kosher #158	09/13/96	12/04/96	Pinal	1996-040069		12/03/96	342453
Kosher #159	09/13/96	12/04/96	Pinal	1996-040070		12/03/96	342454
Kosher #160	09/13/96	12/04/96	Pinal	1996-040071		12/03/96	342455
Kosher #161	09/14/96	12/04/96	Pinal	1996-040072		12/03/96	342456
Kosher #162	09/14/96	12/04/96	Pinal	1996-040073		12/03/96	342457
Kosher #163	09/14/96	12/04/96	Pinal	1996-040074		12/03/96	342458
Kosher #163	09/14/96	12/04/96	Gila	1996-019724		12/03/96	342459
Kosher #164	09/14/96	12/04/96	Pinal	1996-040075		12/03/96	342460
Kosher #164	09/14/96	12/04/96	Gila	1996-019725		12/03/96	342461
Kosher #165	09/14/96	12/04/96	Gila	1996-019726		12/03/96	342462
Kosher #166	09/14/96	12/04/96	Gila	1996-019727		12/03/96	342463
Kosher #167	09/14/96	12/04/96	Gila	1996-019728		12/03/96	342464
Kosher #168	09/14/96	12/04/96	Gila	1996-019729		12/03/96	342465
Kosher #169	09/14/96	12/04/96	Gila	1996-019730		12/03/96	342466
Kosher #170	09/14/96	12/04/96	Gila	1996-019731		12/03/96	342467
Kosher #171	09/14/96	12/04/96	Gila	1996-019732		12/03/96	342468
Kosher #172	09/14/96	12/04/96	Gila	1996-019733		12/03/96	342469
Kosher #173	09/14/96	12/04/96	Gila	1996-019734		12/03/96	342470
Kosher #174	09/14/96	12/04/96	Pinal	1996-040076		12/03/96	342471
Kosher #175	09/14/96	12/04/96	Pinal	1996-040077		12/03/96	342472
Kosher #176	09/14/96	12/04/96	Pinal	1996-040078		12/03/96	342473
Kosher #177	09/14/96	12/04/96	Pinal	1996-040079		12/03/96	342474
Kosher #178	09/14/96	12/04/96	Pinal	1996-040080		12/03/96	342475
Kosher #179	09/14/96	12/04/96	Pinal	1996-040081		12/03/96	342476
Kosher #180	09/14/96	12/04/96	Pinal	1996-040082		12/03/96	342477
Kosher #181	09/14/96	12/04/96	Pinal	1996-040083		12/03/96	342478
Kosher #182	09/14/96	12/04/96	Pinal	1996-040084		12/03/96	342479
Kosher #182	09/14/96	12/04/96	Gila	1996-019735		12/03/96	342480
Kosher #183	09/14/96	12/04/96	Pinal	1996-040085		12/03/96	342481
Kosher #183	09/14/96	12/04/96	Gila	1996-019736		12/03/96	342482

PHOENIX, ARIZONA

RECEIVED
BLM, AZ STATE OFFICE

<u>Claim Name</u>	<u>Date Located</u>	<u>Date Recorded</u>	<u>Cty</u>	<u>Cty Record Dkt</u>	<u>Page</u>	<u>Date Filed BLM</u>	<u>BLM A MC Serial No.</u>
Kosher #184	09/14/96	12/04/96	Gila	1996-019737		12/03/96	342479
Kosher #185	09/14/96	12/04/96	Gila	1996-019738		12/03/96	342480
Kosher #186	09/14/96	12/04/96	Pinal	1996-040086		12/03/96	342481
Kosher #187	09/14/96	12/04/96	Pinal	1996-040087		12/03/96	342482
Kosher #188	09/14/96	12/04/96	Pinal	1996-040088		12/03/96	342483
Kosher #189	09/14/96	12/04/96	Pinal	1996-040089		12/03/96	342484
Kosher #190	09/14/96	12/04/96	Pinal	1996-040090		12/03/96	342485
Kosher #191	09/14/96	12/04/96	Pinal	1996-040091		12/03/96	342486
Kosher #192	09/14/96	12/04/96	Pinal	1996-040092		12/03/96	342487
Kosher #193	09/14/96	12/04/96	Pinal	1996-040093		12/03/96	342488
Kosher #193	09/14/96	12/04/96	Gila	1996-019739		12/03/96	
Kosher #194	09/14/96	12/04/96	Pinal	1996-040094		12/03/96	342489
Kosher #194	09/14/96	12/04/96	Gila	1996-019740		12/03/96	
Kosher #195	09/14/96	12/04/96	Gila	1996-019741		12/03/96	342490
Kosher #196	09/14/96	12/04/96	Gila	1996-019742		12/03/96	342491
Kosher #197	09/14/96	12/04/96	Pinal	1996-040095		12/03/96	342492
Kosher #198	09/14/96	12/04/96	Pinal	1996-040096		12/03/96	342493
Kosher #199	09/14/96	12/04/96	Pinal	1996-040097		12/03/96	342494
Kosher #200	09/14/96	12/04/96	Pinal	1996-040098		12/03/96	342495
Kosher #201	09/14/96	12/04/96	Pinal	1996-040099		12/03/96	342496
Kosher #202	09/14/96	12/04/96	Pinal	1996-040100		12/03/96	342497
Kosher #203	09/14/96	12/04/96	Pinal	1996-040101		12/03/96	342498
Kosher #204	09/14/96	12/04/96	Pinal	1996-040102		12/03/96	342499
Kosher #205	09/14/96	12/04/96	Pinal	1996-040103		12/03/96	342500
Kosher #205	09/14/97	12/04/96	Gila	1996-019743		12/03/96	342501
Kosher #206	09/14/97	12/04/96	Gila	1996-019744		12/03/96	342502
Kosher #207	09/14/96	12/04/96	Pinal	1996-040104		12/03/96	342503
Kosher #208	09/14/96	12/04/96	Pinal	1996-040105		12/03/96	342504
Kosher #209	09/14/96	12/04/96	Pinal	1996-040106		12/03/96	342505
Kosher #210	09/14/96	12/04/96	Pinal	1996-040107		12/03/96	342506
Kosher #211	09/14/96	12/04/96	Pinal	1996-040108		12/03/96	342507
Kosher #211	09/14/96	12/04/96	Gila	1996-019745		12/03/96	342508
Kosher #212	09/14/96	12/04/96	Gila	1996-019746		12/03/96	342509
Kosher #213	09/14/96	12/04/96	Gila	1996-019747		12/03/96	342510
Kosher #214	09/14/96	12/04/96	Gila	1996-019748		12/03/96	342511
Kosher #215	09/14/96	12/04/96	Gila	1996-019749		12/03/96	342512
Kosher #216	09/14/96	12/04/96	Gila	1996-019750		12/03/96	342513
Kosher #217	09/14/96	12/04/96	Gila	1996-019751		12/03/96	342514
Kosher #218	09/14/96	12/04/96	Gila	1996-019752		12/03/96	356448
Kosher #219	09/14/96	12/04/96	Gila	1996-019753		12/03/96	356449
Kosher #220	06/28/02	07/24/02	Pinal	2002-039180		07/25/02	
Kosher #221	06/28/02	07/24/02	Pinal	2002-039181		07/25/02	

PHOENIX, ARIZONA

RECEIVED
B.L.M. AZ STATE OFFICE
AUG 27 9 51 AM '96

<u>Claim Name</u>	<u>Date Located</u>	<u>Date Recorded</u>	<u>Cty</u>	<u>Cty Record Dkt</u>	<u>Page</u>	<u>Date Filed BLM</u>	<u>BLM A MC Serial No.</u>
Kosher #222	06/28/02	07/24/02	Pinal	2002-039182		07/25/02	356450
Kosher #223	06/28/02	07/24/02	Pinal	2002-039183		07/25/02	356451
Kosher #224	06/28/02	07/24/02	Pinal	2002-039184		07/25/02	356452
Kosher #225	09/07/05	10/11/05	Pinal	2005-137450		09/08/05	367050
Kosher #226	09/07/05	10/11/05	Pinal	2005-137451		09/08/05	367051
Kosher #227	09/07/05	10/11/05	Pinal	2005-137449		09/08/05	367052
Kosher #228	09/07/05	10/11/05	Pinal	2005-137448		09/08/05	367053
Kosher #229	09/07/05	10/11/05	Pinal	2005-137447		09/08/05	367054

GROUP XII: (Unpatented mining claims situated in Section 1, Township 1 South, Range 13 East and Section 6, Township 1 South, Range 14 East, G&SR Mer., Gila County)

<u>Claim Name</u>	<u>Date Located</u>	<u>Date Recorded</u>	<u>Cty</u>	<u>Cty Record Dkt</u>	<u>Page</u>	<u>Date Filed BLM</u>	<u>BLM A MC Serial No.</u>
RJD #1	12/5/97	2/27/98	Gila	1998	2760	3/2/98	349780
RJD #2	12/5/97	2/27/98	Gila	1998	2761	3/2/98	349781
RJD #4	5/17/98	6/5/98	Gila	1998	8633	7/9/98	350338

RECEIVED
 BLM. AZ STATE OFFICE
 2006 AUG 21 A 9:51
 PHOENIX, ARIZONA

United States Department of the Interior
Bureau of Land Management
 BUSINESS & SUPPORT SVCS DIV
 ONE N CENTRAL AVE
 PHOENIX, AZ 85004 -2203
 Phone: (602) 417-9200

Receipt

No: 1339437

Transaction #: 1384612	ENTERED INTO COMPUTER
Date of Transaction: 08/21/2006	
CUSTOMER:	DECONCINI MCDONALD 2525 E BROADWAY SUITE 200 TUCSON, AZ 85716

LINE #	QTY	DESCRIPTION	REMARKS	UNIT PRICE	TOTAL
1	1.00	LOCATABLE MINERALS / MINING CLAIMS-NOT NEW-UNADJUD, ONE AUTH NO. ONLY / MINING CLAIM MONEY RECEIVED (455) CASES: AMC298647/\$61750.00	MAINT 2007 (494)	- n/a -	61750.00
TOTAL:					\$61,750.00

PAYMENT INFORMATION						
1	AMOUNT:	\$61,750.00	POSTMARKED:	08/18/2006		
	TYPE:	CHECK	RECEIVED:	08/21/2006		
	CHECK NO:	7432				
	NAME:	CARLOTTA COPPER COMPANY 1306 LIVE OAK STREET P.O. BOX 1009 MIAMI AZ 85539				

REMARKS

This receipt was generated by the automated BLM Collections and Billing System and is a paper representation of a portion of the official electronic record contained therein.

Message:

494 ROWS RETRIEVED

CBS Export Results Report

Include Resolved Records

Record Status

- Error Records (E/M/I)
- Accepted Records (A/W)
- "On Hold" Records (H)
- All Records (for s/n or receipt nr)
- Exported, No Results From CBS
- New (not yet exported)

Search Criteria

Enter export Date (mm/dd/yyyy) ALL
 Serial Number match (optional)
 Receipt Nr (optional) 1339437
 Export Nr (exclusive)
 LR2000 User (defaults to login) ALL

Responsible Area (Errors Only)

- User (U,X)
- Programmer (P,X)
- All (U,P,X)

Query

Reset

User Guide

	Resend?	Export Nr	A/D	Serial Nr	Mult	Code	\$ Amount	Remarks	Receipt Nr	LR2000 User	#Msg	Resolved?	OK	Stat
1	<input type="checkbox"/>	1032407	A	AMC298647		582	125.00	2007	1339437	REBERT	1	<input type="checkbox"/>		A

L. Steve Wagner, LLC
P. O. Box 612
Brighton, CO 80601

June 28, 2005

Via Federal Express

Bureau of Land Management
Arizona State Office
222 N. Central Avenue
Phoenix, AZ 85004-2203

RE: Maintenance Fees for Unpatented Mining Claims

Gentlemen:

Enclosed with this letter are an *Affidavit of Payment of Maintenance Fees and Notice of Intention to Hold Mining Claims* and a check for \$49,000.00 representing payment in the sum of \$100 for each of the 490 unpatented mining claims in the Carlota claim group. This payment represents payment of the federal annual mining claim maintenance fees for the assessment year beginning at noon on September 1, 2005, and ending at noon on September 1, 2006. The full names of the claims and the BLM mining claim serial numbers assigned to the claims for which the fees are paid are described on the Exhibit A attached to the Affidavit.

The claims are owned or leased by Carlota Copper Company, whose mailing address is 1306 Live Oak St., P.O. Box 1009, Miami, AZ 85539.

Please return the receipt for this payment and the original copy of this Affidavit showing the BLM Received Date Stamp to me in the enclosed postage prepaid envelope at your earliest convenience. If it is not possible to return the original affidavit to me please advise me immediately.

If you have any questions concerning payment of the fees and the information filing; or if you determine that the fees or information filing are inadequate in any respect, please contact me at (303) 659-5072.

Sincerely,

L. Steve Wagner
L. Steve Wagner
Legal Counsel

Enclosures

ENTERED INTO COMPUTER

7/19/05

Amc 298647
Amc 52072
Amc 279919
Amc 320760
Amc 324206
Amc 325818
Amc 327251
Amc 32738
Amc 32738
Amc 97634
Amc 39932
Amc 342296
Amc 356448
Amc 349780
Amc 350334

When recorded, mail to:
L. Steve Wagner, LLC
P.O. Box 612
Brighton, Colorado 80601

**AFFIDAVIT OF PAYMENT OF MAINTENANCE FEES
AND NOTICE OF INTENTION TO HOLD MINING CLAIMS**

STATE OF COLORADO)
) ss.
COUNTY OF ADAMS)

2005 JUN 30 P 1:30
BUREAU OF LAND MANAGEMENT
ARIZONA
STATE OFFICE
PHOENIX, ARIZONA

The undersigned Affiant, being first duly sworn, deposes and says:

1. Affiant, a citizen of the United States who is more than 18 years of age, resides at 14360 Country Hills Drive, Brighton, Colorado 80601 in Adams County, Colorado, is the agent of Carlota Copper Company and the other owners or claimants ("Owner") of the unpatented mining claims and mill sites, more particularly described in the list set forth in Exhibit A attached hereto and incorporated by this reference (the "Claims"), is duly authorized to execute this Affidavit, and is personally acquainted with the mining claims and mill sites set forth in Exhibit A.

2. The address of Owner is:

Carlota Copper Company
1306 Live Oak St.
P. O. Box 1009
Miami, AZ 85539

Sherwood B. Owens
%Dr. Sherwood B. Owens, Jr.
4060 N. Camino Ferreo
Tucson, AZ 85750

Recovery Resources Corp.
%Reliance Group Holdings, Inc.
55 E. 52nd Street
New York, NY 10055

3. The names of the Claims, the United States Bureau of Land Management ("BLM") Serial Numbers, and the recording information for the Claims in the records of the Counties of Gila and Pinal, State of Arizona, are more particularly set forth in Exhibit A hereto.

4. Owner has paid to the BLM, on or before August 31, 2005, a maintenance fee in the amount of \$100 for each Claim, pursuant to 43 CFR Parts 3830 and 3834. Such payment was made to hold the Claims for the assessment year beginning at noon on September 1, 2005, and ending at noon on September 1, 2006, as required by the Act.

5. By such payment, by Owner's compliance with applicable federal and state mining laws and regulations, and by this Affidavit, Owner intends to hold and maintain all of its right, title and interest in and to each of the Claims through the end of the assessment year ending at noon on September 1, 2006.

6. Affiant executes this Affidavit on the 28th day of June, 2005.

L. Steve Wagner
As agent and on behalf of Owner



sworn to before me this 28th day of June, 2005, by L. Steve Wagner, as agent for Owner

My Commission Expires
NOVEMBER 17, 2007

[Signature]
Notary Public

My commission expires: Nov 17, 2007

EXHIBIT A

CARLOTA

CARLOTA COPPER COMPANY

Unpatented mining claims situated in Sections 25, 26, 35, and 36,
Township 1 North, Range 13 East, G&SRB&M,
Globe-Miami Mining District, Gila and Pinal Counties, Arizona

CLAIM NAMES AND NUMBERS

<u>Name</u>	<u>Date Located</u>	<u>Date Recorded</u>	<u>County Recordation Docket Page</u>	<u>Date Filed w/BLM</u>	<u>BLM AMC Serial No.</u>
Gila County:					
Grizzly #1	7/18/89	7/24/89	774 120	9/1/89	298647
Amended		11/22/89	785 119	12/13/89	
Grizzly #2	7/18/89	7/24/89	774 123	9/1/89	298648
Amended		11/22/89	785 119	12/13/89	
Grizzly #3	7/18/89	7/24/89	774 126	9/1/89	298649
Amended		11/22/89	785 119	12/13/89	
Grizzly #4	7/18/89	7/24/89	774 129	9/1/89	298650
Amended		11/22/89	785 119	12/13/89	
Pinal County:					
		8/22/89	1625 631	9/1/89	
		11/22/89	1642 209	12/13/89	
Gila County:					
Grizzly #5	7/18/89	7/24/89	774 132	9/1/89	298651
Amended		11/22/89	785 119	12/13/89	
Pinal County:					
		8/22/89	1625 634	9/1/89	
		11/22/89	1642 209	12/13/89	
Gila County:					
Grizzly #6	7/18/89	7/24/89	774 135	9/1/89	298652
Amended		11/22/89	785 119	12/13/89	
Grizzly #7	7/18/89	7/24/89	774 138	9/1/89	298653
Amended		11/22/89	785 119	12/13/89	
Grizzly #8	7/18/89	7/24/89	774 141	9/1/89	298654
Amended		11/22/89	785 119	12/13/89	
Grizzly #9	7/18/89	7/24/89	774 144	9/1/89	298655
Amended		11/22/89	785 119	12/13/89	
Grizzly #10	7/18/89	7/24/89	774 147	9/1/89	298656
Amended		11/22/89	785 119	12/13/89	
Grizzly #11	7/18/89	7/24/89	774 150	9/1/89	298657
Amended		11/22/89	785 119	12/13/89	
Grizzly #12	7/18/89	7/24/89	774 153	9/1/89	298658
Amended		11/22/89	785 119	12/13/89	
Pinal County:					
	7/18/89	8/22/89	1625 637	9/1/89	
		11/22/89	1642 209	12/13/89	
Gila County:					
Grizzly #13	7/18/89	7/24/89	774 156	9/1/89	298659
Amended		11/22/89	785 119	12/13/89	
Grizzly #14	7/18/89	7/24/89	774 159	9/1/89	298660
Amended		11/22/89	785 119	12/13/89	

ADDITIONAL STATE OFFICE PHOENIX, ARIZONA
 2005 JUN 30 1:29
 LAND DIVISION

Unpatented Mining Claims located in the Pinto Creek (Miami) Mining District,
in Sections 26, 27, 34, 35, and 36, T1N, R13E,
and Sections 1, 2, 11, and 12, T1S, R13E, G&SRB&M,
Gila and Pinal Counties, Arizona

Claim Name	Loc. Date	Original County	Original Recordation		Amended Recordation		BLM AMC Serial No.
			Book	Page	Book	Page	
Tip Top	3/2/29	Pinal	45	142	648	830	52265
Tip Top #1	8/1/30	Pinal	46	275			52266
Tip Top 2	3/2/29	Pinal	45	144	648	831	52267
Tip Top 3	3/10/29	Pinal	45	145	648	832	52268
Tip Top #4	8/1/30	Pinal	46	301			52269
Eder #10	4/21/69	Pinal	569	819			52270
Eder #11	4/21/69	Pinal	569	820			52271
Eder #12	4/21/69	Pinal	569	821			52272
Eder 14	9/27/71	Pinal	645	51			52274
		Gila	308	309			
Eder 15	9/27/71	Pinal	645	52			52275
		Gila	308	310			
Eder 16	9/27/71	Pinal	645	53	721	95	52276
		Gila	308	311	348	10	
Eder 17	9/27/71	Pinal	645	54	721	96	52277
		Gila	308	312	348	9	
Eder 18	9/27/71	Pinal	710	228			52278
		Gila	308	313			
Eder 19	9/27/71	Pinal	710	229	721	715	52279
		Gila	308	314	348	275	
Eder 22	9/27/71	Pinal	645	56			52280
		Gila	308	317			
Eder #23	1/4/73	Pinal	691	416			52281
Eder 27	9/11/73	Pinal	720	440			52282
Eder 34	6/14/73	Pinal	710	926			52285
Eder 35	6/14/73	Pinal	710	927			52286
Eder 36	6/14/73	Pinal	710	928			52287
Eder 39	6/13/73	Pinal	710	931			52289
Eder 40	6/14/73	Pinal	710	932			52290
Eder 43	6/13/73	Pinal	710	935			52292
Eder 44	6/14/73	Pinal	710	936			52293
Eder 45	6/13/73	Pinal	710	937			52294
Eder 46	6/13/73	Pinal	710	938			52295
Eder 47	6/13/73	Pinal	710	939			52296
Eder 48	6/13/73	Pinal	710	940	721	97	52297
Eder 49	6/12/73	Pinal	710	941			52298
Eder 50	6/12/73	Pinal	710	942			52299
Eder 51	6/12/73	Pinal	710	943			52300
Eder 52	6/12/73	Pinal	710	944			52301
Eder 53	6/12/73	Pinal	710	945			52302
Eder 54	6/13/73	Pinal	710	946			52303
		Gila	341	802			
Eder 55	6/13/73	Pinal	710	947			52304
		Gila	341	803			
Eder 56	6/13/73	Pinal	710	948			52305
		Gila	341	804			

RECEIVED
JUN 13 2005
STATE OFFICE
PHOENIX, ARIZONA
LAND MANAGEMENT

<u>Claim Name</u>	<u>Original Loc. Date</u>	<u>County</u>	<u>Original Recordation</u>		<u>Amended Recordation</u>		<u>BLM AMC Serial No.</u>
			<u>Book</u>	<u>Page</u>	<u>Book</u>	<u>Page</u>	
Eder 57	6/12/73	Pinal	710	949	721	98	52306
		Gila	341	805	348	8	
Eder 59	6/14/73	Pinal	710	951			52307
		Gila	341	807			
Eder 62	9/7/73	Pinal	721	716			52308
Eder 63	9/7/73	Pinal	721	717			52309
		Gila	348	276			
Eder 64	9/7/73	Pinal	721	718			52310
		Gila	348	277			
Eder 65	9/7/73	Pinal	721	719			52311
		Gila	348	278			
Eder 66	9/7/73	Pinal	721	720			52312
		Gila	348	279			
Eder 67	9/7/73	Pinal	721	721			52313
		Gila	348	280			
Eder 68	9/7/73	Pinal	721	722			52314
		Gila	348	281			
Eder 69	9/7/73	Pinal	721	723			52315
		Gila	348	282			
Eder 70	9/24/73	Gila	348	283			52316
Ghost 16	12/29/66	Pinal	497	450			52317
Ghost 27	3/10/64	Pinal	387	137			52318
Ghost 28	5/18/64	Pinal	387	138			52319
Ghost 29	3/10/64	Pinal	387	139			52320
Ghost 30	5/18/64	Pinal	387	140			52321
Ghost 31	3/10/64	Pinal	387	141			52322
Ghost 32	12/29/66	Pinal	497	451			52323
Ghost 38	12/29/66	Pinal	497	452			52326
Ghost 40	12/29/66	Pinal	497	453			52327
Ghost 48	12/29/66	Pinal	497	455			52329
Ghost 50	12/29/66	Pinal	497	456			52330
Ghost 61	3/12/64	Pinal	387	165			52331
Ghost 62	3/12/64	Pinal	387	166			52332
Ghost 63	3/12/64	Pinal	387	167			52333
Ghost 42	12/29/66	Pinal	497	454			52328
Ghost 66	3/12/64	Pinal	387	170			52336
Ghost 90	12/29/66	Pinal	497	457			52337
Ghost 93	3/16/64	Pinal	387	194			52340
Ghost 95	3/16/64	Pinal	387	195			52342
Ghost 97	3/16/64	Pinal	387	196			52344
Ghost 99	3/16/64	Pinal	387	197			52346
Ghost 131	9/23/65	Pinal	429	515			52365
Ghost 132	9/23/65	Pinal	429	516			52366
Ghost 133	9/23/65	Pinal	429	517			52367
Ghost 134	9/23/65	Pinal	429	518			52368
Ghost 135	9/23/65	Pinal	429	519			52369
Ghost 136	9/23/65	Pinal	429	520			52370
Ghost 137	9/23/65	Pinal	429	521			52371

ARIZONA
 STATE OFFICE
 PHOENIX, ARIZONA
 LAND MANAGEMENT
 2005-2006

Claim Name	Original	County	Original		Amended		BLM AMC Serial No.
	Loc. Date		Recordation	Page	Recordation	Page	
			Book		Book	Page	
Ghost 140	4/15/64	Pinal	387	209			52372
Ghost 141	4/15/64	Pinal	387	210			52373
Ghost 142	4/15/64	Pinal	387	211			52374
Ghost 143	4/15/64	Pinal	387	212			52375
Ghost 144	4/15/64	Pinal	387	213			52376
Rim Rock #5	8/1/30	Pinal	46	304	721	93	52382
Annex #5	8/1/30	Pinal	46	305	721	92	52383
Cap 130	7/24/30	Pinal	46	311			52386
Cap 131	7/25/30	Pinal	46	311			52387
"Moon Rise"	2/15/1899	Gila	6	401			52388
Promoter	11/14/29	Gila	44	5	348	7	52389
Stars and Stripes	1/1/02	Gila	7	466	308	307	52390
Providence	7/1/28	Gila	40	444	309	649	52391
Eder 71	11/24/87	Gila	726	416			279919
Eder 72	11/24/87	Gila	726	419			279920
Eder 73	11/24/87	Gila	726	422			279921
		Pinal	1497	441			
Eder 74	11/24/87	Pinal	1497	443			279922
Eder 75	11/24/87	Pinal	1497	445			279923
Eder 76	11/24/87	Pinal	1497	447			279924

Unpatented mining claims situated in
 Sections 4, 5, 6, 7, Township 1 South, Range 14 East;
 Sections 1, 2, 11, 12, Township 1 South, Range 13 East;
 Section 31, Township 1 North, Range 14 East;
 Sections 14, 15, 22, 23, 25, 26, 27, Township 1 North, Range 13 East,
 G&SRB&M, Globe-Miami Mining District, Gila and Pinal Counties, Arizona

ARIZONA
 STATE OFFICE
 PHOENIX, ARIZONA
 JUN 30 P 1:28
 LAND MANAGEMENT

CLAIM NAMES AND NUMBERS

Name	Date Located	Date Recorded	County	County Recordation Docket	Page	Date Filed w/BLM	BLMAMC Serial No.
Kelly #1	1/26/92	3/12/92	Gila	860	997	4/16/92	320760
Kelly #2	1/26/92	3/12/92	Gila	860	1000	4/16/92	320761
Kelly #3	1/26/92	3/12/92	Gila	861	01	4/16/92	320762
Kelly #4	1/26/92	3/12/92	Gila	861	04	4/16/92	320763
Kelly #5	1/26/92	3/12/92	Gila	861	07	4/16/92	320764
Kelly #6	1/28/92	3/12/92	Gila	861	10	4/16/92	320765
Kelly #7	1/26/92	3/12/92	Gila	861	13	4/16/92	320766
Kelly #8	1/28/92	3/12/92	Gila	861	16	4/16/92	320767
Kelly #9	1/26/92	3/12/92	Gila	861	19	4/16/92	320768
Kelly #10	1/28/92	3/12/92	Gila	861	22	4/16/92	320769
Kelly #11	1/26/92	3/12/92	Gila	861	25	4/16/92	320770

<u>Name</u>	<u>Date Located</u>	<u>Date Recorded</u>	<u>County</u>	<u>County Recordation Docket Page</u>		<u>Date Filed w/BLM</u>	<u>BLMAMC Serial No.</u>
Kelly #12	1/28/92	3/12/92	Gila	861	28	4/16/92	320771
Kelly #13	1/26/92	3/12/92	Gila	861	31	4/16/92	320772
Kelly #14	1/28/92	3/12/92	Gila	861	34	4/16/92	320773
Kelly #15	1/28/92	3/12/92	Gila	861	37	4/16/92	320774
Kelly #16	1/28/92	3/12/92	Gila	861	40	4/16/92	320775
Kelly #17	1/28/92	3/12/92	Gila	861	43	4/16/92	320776
Kelly #18	1/28/92	3/12/92	Gila	861	46	4/16/92	320777
Kelly #19	1/28/92	3/12/92	Gila	861	49	4/16/92	320778
Kelly #20	1/26/92	3/12/92	Gila	861	52	4/16/92	320779
Kelly #21	1/27/92	3/12/92	Gila	861	55	4/16/92	320780
Kelly #22	1/27/92	3/12/92	Gila	861	58	4/16/92	320781
Kelly #23	1/27/92	3/12/92	Gila	861	61	4/16/92	320782
Kelly #24	1/27/92	3/12/92	Gila	861	64	4/16/92	320783
Kelly #25	1/27/92	3/12/92	Gila	861	67	4/16/92	320784
Kelly #26	1/27/92	3/12/92	Gila	861	70	4/16/92	320785
Kelly #27	1/29/92	3/12/92	Gila Pinal	861 1809	73 641	4/16/92	320786
Kelly #28	1/29/92	3/12/92	Gila Pinal	861 1809	76 643	4/16/92	320787
Kelly #29	1/29/92	3/12/92	Gila Pinal	861 1809	79 645	4/16/92	320788
Kelly #30	1/29/92	3/12/92	Gila	861	82	4/16/92	320789
Kelly #31-A	7/11/92	8/06/92 8/13/92	Gila Pinal	877 1845	747 922	8/27/92	324206
Kelly #32	1/29/92	3/12/92	Gila	861	88	4/16/92	320791
Kelly #33	1/29/92	3/12/92	Pinal	1809	649	4/16/92	320792
Kelly #34	1/29/92	3/12/92	Gila Pinal	861 1809	91 651	4/16/92	320793
Kelly #35	1/29/92	3/12/92	Pinal	1809	653	4/16/92	320794
Kelly #36	1/29/92	3/12/92	Gila Pinal	861 1809	94 655	4/16/92	320795
Kelly #37	1/28/92	3/12/92	Pinal	1809	657	4/16/92	320796
Kelly #38	1/28/92 1/29/92	3/12/92 3/12/92	Gila Pinal	861 1809	97 659	4/16/92	320797
Kelly #39	1/28/92	3/12/92	Pinal	1809	661	4/16/92	320798
Kelly #40	1/31/92	3/12/92	Pinal	1809	663	4/16/92	320799
Kelly #53	1/30/92	3/12/92	Pinal	1809	671	4/16/92	320803

ARIZONA
 STATE OFFICE
 PHOENIX, ARIZONA
 2005 JUN 30 P 1:28

<u>Name</u>	<u>Date Located</u>	<u>Date Recorded</u>	<u>County</u>	<u>County Recordation Docket Page</u>		<u>Date Filed w/BLM</u>	<u>BLMAMC Serial No.</u>
Kelly #57	1/30/92	3/12/92	Pinal	1809	673	4/16/92	320804
Kelly #58	1/30/92	3/12/92	Pinal	1809	675	4/16/92	320805
Kelly #59	1/30/92	3/12/92	Pinal	1809	677	4/16/92	320806
Kelly #60	1/30/92	3/12/92	Pinal	1809	679	4/16/92	320807
Kelly #66	1/30/92	3/12/92	Pinal	1809	691	4/16/92	320813
Kelly #67	1/30/92	3/12/92	Pinal	1809	693	4/16/92	320814
Kelly #68	1/30/92	3/12/92	Pinal	1809	695	4/16/92	320815
Kelly #71	1/30/92	3/12/92	Pinal	1809	697	4/16/92	320816
Kelly #72	1/30/92	3/12/92	Pinal	1809	699	4/16/92	320817
Kelly #73	1/30/92	3/12/92	Pinal	1809	701	4/16/92	320818
Kelly #83	2/01/92	3/12/92	Pinal	1809	721	4/16/92	320828
Kelly #84	2/01/92	3/12/92	Pinal	1809	723	4/16/92	320829
Kelly #86	2/01/92	3/12/92	Pinal	1809	727	4/16/92	320831
Kelly #87	2/01/92	3/12/92	Pinal	1809	729	4/16/92	320832
Kelly #89	2/01/92	3/12/92	Pinal	1809	733	4/16/92	320834
Kelly #90	2/01/92	3/12/92	Pinal	1809	735	4/16/92	320835
Kelly #91	2/02/92	3/12/92	Pinal	1809	737	4/16/92	320836
Kelly #92	2/02/92	3/12/92	Gila Pinal	861 1809	100 739	4/16/92	320837
Kelly #93	2/02/92	3/12/92	Gila Pinal	861 1809	103 741	4/16/92	320838
Kelly #94	2/02/92	3/12/92	Gila	861	106	4/16/92	320839
Kelly #95	2/02/92	3/12/92	Gila Pinal	861 1809	109 743	4/16/92	320840
Kelly #96	2/02/92	3/12/92	Gila Pinal	861 1809	112 745	4/16/92	320841
Kelly #97	2/02/92	3/12/92	Gila	861	115	4/16/92	320842
Kelly #98	2/02/92	3/12/92	Gila	861	118	4/16/92	320843
Kelly #99	2/02/92	3/12/92	Gila	861	121	4/16/92	320844
Kelly #100	2/04/92	3/12/92	Gila	861	124	4/16/92	320845
Kelly #101	10/31/92	12/14/92	Gila	892	489	1/19/93	325818
Kelly #103	10/31/92	12/14/92	Gila	892	495	1/19/93	325820
Kelly #104	10/31/92	12/14/92	Gila	892	498	1/19/93	325821
Kelly #105	10/31/92	12/14/92	Gila	892	501	1/19/93	325822
Kelly #106	10/31/92	12/14/92	Gila	892	504	1/19/93	325823
Kelly #107	10/31/92	12/14/92	Gila	892	507	1/19/93	325824
Kelly #112	10/31/92	12/14/92	Gila	892	522	1/19/93	325829
Kelly #113	10/31/92	12/14/92	Gila	892	525	1/19/93	325830
Kelly #114	10/31/92	12/14/92	Gila	892	528	1/19/93	325831
Kelly #115	10/31/92	12/14/92	Gila	892	531	1/19/93	325832

ARIZONA
 STATE OFFICE
 PHOENIX, ARIZONA
 200 JUN 30 1:26

<u>Name</u>	<u>Date Located</u>	<u>Date Recorded</u>	<u>County</u>	<u>County Recordation Docket Page</u>		<u>Date Filed w/BLM</u>	<u>BLM AMC Serial No.</u>
Kelly #120	11/9/92	12/14/92	Gila	892	546	1/19/93	325837
Kelly #121	11/9/92	12/14/92	Gila	892	549	1/19/93	325838
Kelly #122	11/9/92	12/14/92	Gila	892	552	1/19/93	325839
Kelly #123	11/9/92	12/14/92	Gila	892	555	1/19/93	325840
Kelly #124	11/9/92	12/14/92	Gila	892	558	1/19/93	325841
Kelly #125	11/8/92	12/14/92	Gila	892	561	1/19/93	325842
Kelly #126	11/8/92	12/14/92	Gila	892	564	1/19/93	325843
Kelly #127	11/8/92	12/14/92	Gila	892	567	1/19/93	325844
Kelly #128	11/8/92	12/14/92	Gila	892	570	1/19/93	325845
			Pinal	1874	047		
Kelly #129	11/8/92	12/14/92	Gila	892	573	1/19/93	325846
Kelly #130	11/8/92	12/14/92	Gila	892	576	1/19/93	325847
Kelly #131	11/8/92	12/14/92	Gila	892	579	1/19/93	325848
Kelly #132	11/7/92	12/14/92	Gila	892	582	1/19/93	325849
			Pinal	1874	049		
Kelly #133	11/7/92	12/14/92	Gila	892	585	1/19/93	325850
Kelly #134	11/7/92	12/14/92	Gila	892	588	1/19/93	325851
Kelly #135	11/7/92	12/14/92	Gila	892	591	1/19/93	325852
Kelly #136	11/7/92	12/14/92	Gila	892	594	1/19/93	325853
			Pinal	1874	051		
Kelly #137	11/7/92	12/14/92	Gila	892	597	1/19/93	325854
			Pinal	1874	053		
Kelly #138	11/7/92	12/14/92	Gila	892	600	1/19/93	325855
Kelly #139	11/7/92	12/14/92	Gila	892	601	1/19/93	325856
Kelly #140	11/7/92	12/14/92	Gila	892	604	1/19/93	325857
Kelly #141	11/7/92	12/14/92	Gila	892	607	1/19/93	325858
Kelly #142	11/7/92	12/14/92	Gila	892	610	1/19/93	325859
Kelly #143	11/7/92	12/14/92	Gila	892	613	1/19/93	325860
Kelly #144	11/7/92	12/14/92	Gila	892	616	1/19/93	325861
Kelly #145	11/7/92	12/14/92	Gila	892	619	1/19/93	325862
Kelly #146	11/7/92	12/14/92	Gila	892	622	1/19/93	325863
Kelly #147	11/7/92	12/14/92	Gila	892	625	1/19/93	325864
Kelly #148	11/6/92	12/14/92	Gila	892	628	1/19/93	325865
Kelly #149	11/6/92	12/14/92	Gila	892	631	1/19/93	325866
Kelly #150	11/6/92	12/14/92	Gila	892	634	1/19/93	325867
Kelly #151	7/30/93	8/23/93	Gila	93-635862		8/23/93	327254
Kelly #152	7/30/93	8/23/93	Gila	93-635863		8/23/93	327255
Kelly #153	7/30/93	8/23/93	Gila	93-635864		8/23/93	327256
			Pinal	1936	617		
Kelly #154	7/30/93	8/23/93	Gila	93-635865		8/23/93	327257
			Pinal	1936	619		
Kelly #155	7/30/93	8/23/93	Gila	93-635866		8/23/93	327258
			Pinal	1936	621		

ARIZONA
 STATE OFFICE
 PHOENIX, ARIZONA
 2005 JUN 30 P 1:28
 36

<u>Name</u>	<u>Date Located</u>	<u>Date Recorded</u>	<u>County</u>	<u>County Recordation Docket Page</u>	<u>Date Filed w/BLM</u>	<u>BLM AMC Serial No.</u>
Kelly #156	7/30/93	8/23/93	Gila Pinal	93-635867 1936 623	8/23/93	327259
Kelly #157	7/30/93	8/23/93	Pinal	1936 625	8/23/93	327260
Kelly #158	7/30/93	8/23/93	Gila Pinal	93-635861 1936 627	8/23/93	327261
Kelly #159	7/30/93	8/23/93	Pinal	1936 629	8/23/93	327262
Kelly #160	7/30/93	8/23/93	Pinal	1936 631	8/23/93	327263
Kelly #161	7/30/93	8/23/93	Pinal	1936 633	8/23/93	327264
Kelly #162	7/30/93	8/23/93	Pinal	1936 635	8/23/93	327265
Kelly #163	7/30/93	8/23/93	Pinal	1936 637	8/23/93	327266

Unpatented mining claims situated in Section 36, Township 1 North, Range 13 East;
 Section 31, Township 1 North, Range 14 East;
 Section 1, Township 1 South, Range 13 East;
 and Section 6, Township 1 South, Range 14 East,
 Globe-Miami Mining District, G&SRB&M, Gila County, Arizona.

<u>Claim Name</u>	<u>Recorded</u>		<u>BLM Serial No.</u>
	<u>Book/Docket</u>	<u>Page</u>	
Lizard No. 27	47	348	AMC 28018
Rejected No. 1	31	415	AMC 28020
Rejected No. 2	31	416	AMC 28019
Amended	52	374	
Rejected No. 3	53	184	AMC 28016
Rejected No. 4	493	569	AMC 97634
Rejected No. 5	493	571	AMC 97635
Rejected No. 6	493	573	AMC 97636
Rejected No. 7	493	575	AMC 97637
Rejected No. 8	493	577	AMC 97638
Rejected No. 9	493	579	AMC 97639
Rejected No. 10	493	581	AMC 97640
Rejected No. 11	493	583	AMC 97641
Rejected No. 12	493	585	AMC 97642
Rejected No. 13	493	587	AMC 97643

ARIZONA
 STATE OFFICE
 PHOENIX, ARIZONA

2005 JUN 30 P 1:20

LAND MANAGEMENT

Unpatented Mining Claims located in the Pinto Creek (Miami) Mining District,
 in Section 36, T1N, R13E, G&SRB&M, Gila County, Arizona

<u>Name</u>	<u>Location Date</u>	<u>County Recordation</u>		<u>BLM AMC Serial No.</u>
		<u>Book</u>	<u>Page</u>	
Overside	9/1/39	48	70	27989
Amended	6/17/59	102	43	
Amended	5/23/93	909	127	
Crown Point Ext. No. 1	6/17/59	102	37	27990
Amended	5/23/93	909	131	

<u>Name</u>	<u>Location Date</u>	<u>County Recordation</u>		<u>BLM AMC Serial No.</u>
		<u>Book</u>	<u>Page</u>	
Crown Point Ext. No. 2	6/17/59	102	38	27991
Amended	5/23/93	909	133	
Old Abe	9/1/39	48	70	27992
Amended	6/17/59	102	39	
Amended	5/23/93	909	124	
Old Abe No. 1	10/1/39	48	82	27993
Amended	6/17/59	102	41	
Amended	5/23/93	909	129	

The above-listed claims are owned by:

Carlota Copper Company
1306 Live Oak St.
P.O. Box 1009
Miami, Arizona 85539

Unpatented Mining Claims located in the Pinto Creek (Miami) Mining District,
in Section 36, T1N, R13E, G&SRB&M, Gila County, Arizona

<u>Name</u>	<u>Location Date</u>	<u>County Recordation</u>		<u>BLM AMC Serial No.</u>
		<u>Book</u>	<u>Page</u>	
Brewery	3/12/1892	4	145	39932
Amended	5/23/93	909	116	
Clipper	1/20/1906	1	286	39933
Amended	5/23/93	909	118	
Old Abe	9/1/39	48	70	39934
Amended	5/23/93	909	124	
Thomas Jefferson	9/1/39	48	71	39935
Amended	5/23/93	909	120	
Blue Jay Fraction	11/21/42	48	357	39936
Amended	5/23/93	909	122	
Vat	11/25/59	112	344	39937

The above-listed claims are owned by:

Recovery Resources Corporation
Reliance Group Holdings, Inc.
55 E. 52nd Street
New York, NY 10055

LAND MANAGEMENT
 2005 JUN 30 P 1:28
 ARIZONA
 STATE OFFICE
 PHOENIX, ARIZONA

<u>Name</u>	<u>Location Date</u>	<u>County Recordation Book Page</u>	<u>BLM AMC Serial No.</u>
Lost Knife #1	5/23/59	100 416	39938
Amended	3/17/68	230 418	
Lost Knife #2	10/28/59	108 133	39939
Amended	3/17/68	230 415	
Manganese Cap	5/06/65	176 507	39940
Amended	3/17/68	230 419	
Galena	5/06/65	176 508	39941
Amended	3/17/68	230 416	
Dew	6/1/68	237 635	39942
Lad	6/1/68	237 636	39943

The above-listed claims are owned by:

Sherwood B. Owens
 □ **Dr. Sherwood B. Owens, Jr.**
 4060 N. Camino Ferreo
 Tucson, AZ 85750

Millsite Claims situated in Section 23 and 26,
 Township 1 North, Range 13 East, G&SRB&M
 Undesignated Mining District, Gila County, Arizona

<u>Name</u>	<u>Date Located</u>	<u>Date Recorded</u>	<u>County</u>	<u>County Recordation Docket Page</u>	<u>Date Filed w/BLM</u>	<u>BLM AMC Serial No.</u>
Sick-A-More #1	6/16/93	8/23/93	Gila	93-635858	8/23/93	327251
Sick-A-More #2	6/16/93	8/23/93	Gila	93-635859	8/23/93	327252
Sick-A-More #3	6/16/93	8/23/93	Gila	93-635860	8/23/93	327253

The above-listed claims are owned by:

Carlota Copper Company
 1306 Live Oak St.
 P.O. Box 1009
 Miami, Arizona 85539

LAND MANAGEMENT
 2005 JUN 30 P 1:28
 ARIZONA
 STATE OFFICE
 PHOENIX, ARIZONA

CARLOTA COPPER COMPANY

Unpatented **Millsite** mining claims, situated in
 Sections 25, 26, 35, 36 , T1N, R13E
 Section 31, T1N, R14E
 Section 1, T1S, R13E
 Section 6, T1S, R14E
 Gila and Pinal Counties, Arizona

CLAIM NAMES AND NUMBERS

<u>Name</u>	<u>Date Located</u>	<u>Date Recorded</u>	<u>County</u>	<u>County Recordation Docket Page</u>	<u>Date Filed w/ BLM</u>	<u>BLM AMC Serial No.</u>
Kosher #1	09/12/96	12/04/96	Gila	96-019602	12/03/96	342296
Kosher #2	09/12/96	12/04/96	Gila	96-019603	12/03/96	342297
Kosher #3	09/12/96	12/04/96	Gila	96-019604	12/03/96	342298
Kosher #4	09/12/96	12/04/96	Gila	96-019605	12/03/96	342299
Kosher #5	09/12/96	12/04/96	Gila	96-019606	12/03/96	342300
Kosher #6	09/12/96	12/04/96	Gila	96-019607	12/03/96	342301
Kosher #7	09/12/96	12/04/96	Gila	96-019608	12/03/96	342302
Kosher #8	09/12/96	12/04/96	Gila	96-019609	12/03/96	342303
Kosher #9	09/12/96	12/04/96	Gila	96-019610	12/03/96	342304
Kosher #10	09/12/96	12/04/96	Gila	96-019611	12/03/96	342305
Kosher #11	09/12/96	12/04/96	Gila	96-019612	12/03/96	342306
Kosher #12	09/12/96	12/04/96	Gila	96-019613	12/03/96	342307
Kosher #13	09/12/96	12/04/96	Gila	96-019614	12/03/96	342308
Kosher #14	09/12/96	12/04/96	Gila	96-019615	12/03/96	342309
Kosher #15	09/12/96	12/04/96	Gila	96-019616	12/03/96	342310
Kosher #16	09/12/96	12/04/96	Gila	96-019617	12/03/96	342311
Kosher #17	09/12/96	12/04/96	Gila	96-019618	12/03/96	342312
Kosher #18	09/12/96	12/04/96	Gila	96-019619	12/03/96	342313
Kosher #19	09/12/96	12/04/96	Gila	96-019620	12/03/96	342314
Kosher #20	09/12/96	12/04/96	Gila	96-019621	12/03/96	342315
Kosher #21	09/12/96	12/04/96	Gila	96-019622	12/03/96	342316
Kosher #22	09/12/96	12/04/96	Gila	96-019623	12/03/96	342317
Kosher #23	09/12/96	12/04/96	Gila	96-019624	12/03/96	342318
Kosher #23	09/12/96	12/04/96	Pinal	1996-040016	12/03/96	342318
Kosher #24	09/12/96	12/04/96	Gila	96-019625	12/03/96	342319
Kosher #25	09/12/96	12/04/96	Gila	96-019626	12/03/96	342320
Kosher #26	09/12/96	12/04/96	Gila	96-019627	12/03/96	342321
Kosher #27	09/12/96	12/04/96	Gila	96-019628	12/03/96	342322
Kosher #28	09/12/96	12/04/96	Gila	96-019629	12/03/96	342323
Kosher #29	09/12/96	12/04/96	Gila	96-019630	12/03/96	342324
Kosher #30	09/12/96	12/04/96	Gila	96-019631	12/03/96	342325
Kosher #31	09/12/96	12/04/96	Gila	96-019632	12/03/96	342326
Kosher #32	09/12/96	12/04/96	Pinal	1996-040017	12/03/96	342327
Kosher #33	09/12/96	12/04/96	Gila	96-019633	12/03/96	342328
Kosher #33	09/12/96	12/04/96	Pinal	1996-040018	12/03/96	342328
Kosher #34	09/12/96	12/04/96	Gila	96-019634	12/03/96	342329
Kosher #34	09/12/96	12/04/96	Pinal	1996-040019	12/03/96	342329

2005 JUN 30 P 1:28

<u>Name</u>	<u>Date Located</u>	<u>Date Recorded</u>	<u>County</u>	<u>County Recordation Docket Page</u>	<u>Date Filed w/ BLM</u>	<u>BLM AMC Serial No.</u>
Kosher #35	09/12/96	12/04/96	Gila	96-019635	12/03/96	342330
Kosher #36	09/12/96	12/04/96	Gila	96-019636	12/03/96	342331
Kosher #37	09/12/96	12/04/96	Gila	96-019637	12/03/96	342332
Kosher #38	09/12/96	12/04/96	Gila	96-019638	12/03/96	342333
Kosher #39	09/12/96	12/04/96	Gila	96-019639	12/03/96	342334
Kosher #40	09/12/96	12/04/96	Gila	96-019640	12/03/96	342335
Kosher #41	09/12/96	12/04/96	Gila	96-019641	12/03/96	342336
Kosher #42	09/12/96	12/04/96	Gila	96-019642	12/03/96	342337
Kosher #43	09/12/96	12/04/96	Gila	96-019643	12/03/96	342338
Kosher #44	09/12/96	12/04/96	Pinal	1996-040020	12/03/96	342339
Kosher #45	09/12/96	12/04/96	Pinal	1996-040021	12/03/96	342340
Kosher #46	09/12/96	12/04/96	Pinal	1996-040022	12/03/96	342341
Kosher #46	09/12/96	12/04/96	Gila	96-019644	12/03/96	
Kosher #47	09/12/96	12/04/96	Pinal	1996-040023	12/03/96	342342
Kosher #47	09/12/96	12/04/96	Gila	96-019645	12/03/96	
Kosher #48	09/12/96	12/04/96	Gila	96-019646	12/03/96	342343
Kosher #49	09/12/96	12/04/96	Gila	96-019647	12/03/96	342344
Kosher #50	09/12/96	12/04/96	Gila	96-019648	12/03/96	342345
Kosher #51	09/12/96	12/04/96	Gila	96-019649	12/03/96	342346
Kosher #52	09/12/96	12/04/96	Gila	96-019650	12/03/96	342347
Kosher #53	09/12/96	12/04/96	Gila	96-019651	12/03/96	342348
Kosher #54	09/12/96	12/04/96	Gila	96-019652	12/03/96	342349
Kosher #55	09/12/96	12/04/96	Gila	96-019653	12/03/96	342350
Kosher #56	09/12/96	12/04/96	Gila	96-019654	12/03/96	342351
Kosher #57	09/12/96	12/04/96	Pinal	1996-040024	12/03/96	342352
Kosher #58	09/12/96	12/04/96	Pinal	1996-040025	12/03/96	342353
Kosher #59	09/12/96	12/04/96	Pinal	1996-040026	12/03/96	342354
Kosher #60	09/12/96	12/04/96	Pinal	1996-040027	12/03/96	342355
Kosher #60	09/12/96	12/04/96	Gila	96-019655	12/03/96	
Kosher #61	09/12/96	12/04/96	Pinal	1996-040028	12/03/96	342356
Kosher #61	09/12/96	12/04/96	Gila	96-019656	12/03/96	
Kosher #62	09/12/96	12/04/96	Gila	96-019657	12/03/96	342357
Kosher #63	09/12/96	12/04/96	Gila	96-019658	12/03/96	342358
Kosher #64	09/12/96	12/04/96	Gila	96-019659	12/03/96	342359
Kosher #65	09/12/96	12/04/96	Gila	96-019660	12/03/96	342360
Kosher #66	09/12/96	12/04/96	Gila	96-019661	12/03/96	342361
Kosher #67	09/12/96	12/04/96	Gila	96-019662	12/03/96	342362
Kosher #68	09/12/96	12/04/96	Gila	96-019663	12/03/96	342363
Kosher #69	09/12/96	12/04/96	Pinal	1996-040029	12/03/96	342364
Kosher #70	09/12/96	12/04/96	Pinal	1996-040030	12/03/96	342365
Kosher #71	09/12/96	12/04/96	Pinal	1996-040031	12/03/96	342366
Kosher #72	09/12/96	12/04/96	Pinal	1996-040032	12/03/96	342367
Kosher #73	09/12/96	12/04/96	Pinal	1996-040033	12/03/96	342368
Kosher #73	09/12/96	12/04/96	Gila	96-019664	12/03/96	
Kosher #74	09/12/96	12/04/96	Gila	96-019665	12/03/96	342369
Kosher #75	09/12/96	12/04/96	Gila	96-019666	12/03/96	342370
Kosher #76	09/12/96	12/04/96	Gila	96-019667	12/03/96	342371
Kosher #77	09/12/96	12/04/96	Gila	96-019668	12/03/96	342372
Kosher #78	09/12/96	12/04/96	Gila	96-019669	12/03/96	342373

JUN 30 P 27
 STATE OFFICE
 PHOENIX, ARIZONA
 LAND MANAGEMENT

<u>Name</u>	<u>Date Located</u>	<u>Date Recorded</u>	<u>County</u>	<u>County Recordation Docket Page</u>	<u>Date Filed w/ BLM</u>	<u>BLM AMC Serial No.</u>
Kosher #79	09/12/96	12/04/96	Gila	96-019670	12/03/96	342374
Kosher #80	09/12/96	12/04/96	Gila	96-019671	12/03/96	342375
Kosher #81	09/12/96	12/04/96	Pinal	1996-040034	12/03/96	342376
Kosher #82	09/12/96	12/04/96	Pinal	1996-040035	12/03/96	342377
Kosher #83	09/12/96	12/04/96	Pinal	1996-040036	12/03/96	342378
Kosher #84	09/12/96	12/04/96	Pinal	1996-040037	12/03/96	342379
Kosher #84	09/12/96	12/04/96	Gila	96-019672	12/03/96	
Kosher #85	09/12/96	12/04/96	Pinal	1996-040038	12/03/96	342380
Kosher #85	09/12/96	12/04/96	Gila	96-019673	12/03/96	
Kosher #86	09/12/96	12/04/96	Gila	96-019674	12/03/96	342381
Kosher #87	09/12/96	12/04/96	Gila	96-019675	12/03/96	342382
Kosher #88	09/12/96	12/04/96	Gila	96-019676	12/03/96	342383
Kosher #89	09/12/96	12/04/96	Gila	96-019677	12/03/96	342384
Kosher #90	09/12/96	12/04/96	Gila	96-019678	12/03/96	342385
Kosher #91	09/12/96	12/04/96	Gila	96-019679	12/03/96	342386
Kosher #92	09/12/96	12/04/96	Gila	96-019680	12/03/96	342387
Kosher #93	09/13/96	12/04/96	Pinal	1996-040039	12/03/96	342388
Kosher #94	09/13/96	12/04/96	Pinal	1996-040040	12/03/96	342389
Kosher #95	09/13/96	12/04/96	Pinal	1996-040041	12/03/96	342390
Kosher #96	09/13/96	12/04/96	Pinal	1996-040042	12/03/96	342391
Kosher #97	09/13/96	12/04/96	Pinal	1996-040043	12/03/96	342392
Kosher #97	09/13/96	12/04/96	Gila	96-019681	12/03/96	
Kosher #98	09/13/96	12/04/96	Pinal	1996-040044	12/03/96	342393
Kosher #98	09/13/96	12/04/96	Gila	96-019682	12/03/96	
Kosher #99	09/13/96	12/04/96	Gila	96-019683	12/03/96	342394
Kosher #100	09/13/96	12/04/96	Gila	96-019684	12/03/96	342395
Kosher #101	09/13/96	12/04/96	Gila	96-019685	12/03/96	342396
Kosher #102	09/13/96	12/04/96	Gila	96-019686	12/03/96	342397
Kosher #103	09/13/96	12/04/96	Gila	96-019687	12/03/96	342398
Kosher #104	09/13/96	12/04/96	Gila	96-019688	12/03/96	342399
Kosher #105	09/13/96	12/04/96	Gila	96-019689	12/03/96	342400
Kosher #106	09/13/96	12/04/96	Gila	96-019690	12/03/96	342401
Kosher #107	09/13/96	12/04/96	Pinal	1996-040045	12/03/96	342402
Kosher #108	09/13/96	12/04/96	Pinal	1996-040046	12/03/96	342403
Kosher #109	09/13/96	12/04/96	Pinal	1996-040047	12/03/96	342404
Kosher #110	09/13/96	12/04/96	Pinal	1996-040048	12/03/96	342405
Kosher #111	09/13/96	12/04/96	Pinal	1996-040049	12/03/96	342406
Kosher #112	09/13/96	12/04/96	Pinal	1996-040050	12/03/96	342407
Kosher #112	09/13/96	12/04/96	Gila	96-019691	12/03/96	
Kosher #113	09/13/96	12/04/96	Pinal	1996-040051	12/03/96	342408
Kosher #113	09/13/96	12/04/96	Gila	96-019692	12/03/96	
Kosher #114	09/13/96	12/04/96	Gila	96-019693	12/03/96	342409
Kosher #115	09/13/96	12/04/96	Gila	96-019694	12/03/96	342410
Kosher #116	09/13/96	12/04/96	Gila	96-019695	12/03/96	342411
Kosher #117	09/13/96	12/04/96	Gila	96-019696	12/03/96	342412
Kosher #118	09/13/96	12/04/96	Gila	96-019697	12/03/96	342413
Kosher #119	09/13/96	12/04/96	Gila	96-019698	12/03/96	342414

2005 JUN 30 P 1:27

<u>Name</u>	<u>Date Located</u>	<u>Date Recorded</u>	<u>County</u>	<u>County Recordation Docket Page</u>	<u>Date Filed w/BLM</u>	<u>BLM AMC Serial No.</u>
Kosher #120	09/13/96	12/04/96	Gila	96-019699	12/03/96	342415
Kosher #121	09/13/96	12/04/96	Gila	96-019700	12/03/96	342416
Kosher #122	09/13/96	12/04/96	Pinal	1996-040052	12/03/96	342417
Kosher #123	09/13/96	12/04/96	Pinal	1996-040053	12/03/96	342418
Kosher #124	09/13/96	12/04/96	Pinal	1996-040054	12/03/96	342419
Kosher #125	09/13/96	12/04/96	Pinal	1996-040055	12/03/96	342420
Kosher #126	09/13/96	12/04/96	Pinal	1996-040056	12/03/96	342421
Kosher #127	09/13/96	12/04/96	Pinal	1996-040057	12/03/96	342422
Kosher #127	09/13/96	12/04/96	Gila	96-019701	12/03/96	
Kosher #128	09/13/96	12/04/96	Pinal	1996-040058	12/03/96	342423
Kosher #128	09/13/96	12/04/96	Gila	96-019702	12/03/96	
Kosher #129	09/13/96	12/04/96	Gila	96-019703	12/03/96	342424
Kosher #130	09/13/96	12/04/96	Gila	96-019704	12/03/96	342425
Kosher #131	09/13/96	12/04/96	Gila	96-019705	12/03/96	342426
Kosher #132	09/13/96	12/04/96	Gila	96-019706	12/03/96	342427
Kosher #133	09/13/96	12/04/96	Gila	96-019707	12/03/96	342428
Kosher #134	09/13/96	12/04/96	Gila	96-019708	12/03/96	342429
Kosher #135	09/13/96	12/04/96	Gila	96-019709	12/03/96	342430
Kosher #136	09/13/96	12/04/96	Gila	96-019710	12/03/96	342431
Kosher #137	09/13/96	12/04/96	Gila	96-019711	12/03/96	342432
Kosher #138	09/13/96	12/04/96	Pinal	1996-040059	12/03/96	342433
Kosher #139	09/13/96	12/04/96	Pinal	1996-040060	12/03/96	342434
Kosher #140	09/13/96	12/04/96	Pinal	1996-040061	12/03/96	342435
Kosher #141	09/13/96	12/04/96	Pinal	1996-040062	12/03/96	342436
Kosher #142	09/13/96	12/04/96	Pinal	1996-040063	12/03/96	342437
Kosher #143	09/13/96	12/04/96	Pinal	1996-040064	12/03/96	342438
Kosher #144	09/13/96	12/04/96	Pinal	1996-040065	12/03/96	342439
Kosher #144	09/13/96	12/04/96	Gila	96-019712	12/03/96	
Kosher #145	09/13/96	12/04/96	Pinal	1996-040066	12/03/96	342440
Kosher #145	09/13/96	12/04/96	Gila	96-019713	12/03/96	
Kosher #146	09/13/96	12/04/96	Gila	96-019714	12/03/96	342441
Kosher #147	09/13/96	12/04/96	Gila	96-019715	12/03/96	342442
Kosher #148	09/13/96	12/04/96	Gila	96-019716	12/03/96	342443
Kosher #149	09/13/96	12/04/96	Gila	96-019717	12/03/96	342444
Kosher #150	09/13/96	12/04/96	Gila	96-019718	12/03/96	342445
Kosher #151	09/13/96	12/04/96	Gila	96-019719	12/03/96	342446
Kosher #152	09/13/96	12/04/96	Gila	96-019720	12/03/96	342447
Kosher #153	09/13/96	12/04/96	Gila	96-019721	12/03/96	342448
Kosher #154	09/13/96	12/04/96	Gila	96-019722	12/03/96	342449
Kosher #155	09/13/96	12/04/96	Gila	96-019723	12/03/96	342450
Kosher #156	09/13/96	12/04/96	Pinal	1996-040067	12/03/96	342451
Kosher #157	09/13/96	12/04/96	Pinal	1996-040068	12/03/96	342452
Kosher #158	09/13/96	12/04/96	Pinal	1996-040069	12/03/96	342453
Kosher #159	09/13/96	12/04/96	Pinal	1996-040070	12/03/96	342454
Kosher #160	09/13/96	12/04/96	Pinal	1996-040071	12/03/96	342455
Kosher #161	09/14/96	12/04/96	Pinal	1996-040072	12/03/96	342456
Kosher #162	09/14/96	12/04/96	Pinal	1996-040073	12/03/96	342457
Kosher #163	09/14/96	12/04/96	Pinal	1996-040074	12/03/96	342458
Kosher #163	09/14/96	12/04/96	Gila	96-019724	12/03/96	

STATE OFFICE
 PHOENIX, ARIZONA
 JAN 30 1:20 PM '97
 LAND MANAGEMENT

<u>Name</u>	<u>Date Located</u>	<u>Date Recorded</u>	<u>County</u>	<u>County Recordation Docket Page</u>	<u>Date Filed w/ BLM</u>	<u>BLM AMC Serial No.</u>
Kosher #164	09/14/96	12/04/96	Pinal	1996-040075	12/03/96	342459
Kosher #164	09/14/96	12/04/96	Gila	96-019725	12/03/96	
Kosher #165	09/14/96	12/04/96	Gila	96-019726	12/03/96	342460
Kosher #166	09/14/96	12/04/96	Gila	96-019727	12/03/96	342461
Kosher #167	09/14/96	12/04/96	Gila	96-019728	12/03/96	342462
Kosher #168	09/14/96	12/04/96	Gila	96-019729	12/03/96	342463
Kosher #169	09/14/96	12/04/96	Gila	96-019730	12/03/96	342464
Kosher #170	09/14/96	12/04/96	Gila	96-019731	12/03/96	342465
Kosher #171	09/14/96	12/04/96	Gila	96-019732	12/03/96	342466
Kosher #172	09/14/96	12/04/96	Gila	96-019733	12/03/96	342467
Kosher #173	09/14/96	12/04/96	Gila	96-019734	12/03/96	342468
Kosher #174	09/14/96	12/04/96	Pinal	1996-040076	12/03/96	342469
Kosher #175	09/14/96	12/04/96	Pinal	1996-040077	12/03/96	342470
Kosher #176	09/14/96	12/04/96	Pinal	1996-040078	12/03/96	342471
Kosher #177	09/14/96	12/04/96	Pinal	1996-040079	12/03/96	342472
Kosher #178	09/14/96	12/04/96	Pinal	1996-040080	12/03/96	342473
Kosher #179	09/14/96	12/04/96	Pinal	1996-040081	12/03/96	342474
Kosher #180	09/14/96	12/04/96	Pinal	1996-040082	12/03/96	342475
Kosher #181	09/14/96	12/04/96	Pinal	1996-040083	12/03/96	342476
Kosher #182	09/14/96	12/04/96	Pinal	1996-040084	12/03/96	342477
Kosher #182	09/14/96	12/04/96	Gila	96-019735	12/03/96	
Kosher #183	09/14/96	12/04/96	Pinal	1996-040085	12/03/96	342478
Kosher #183	09/14/96	12/04/96	Gila	96-019736	12/03/96	
Kosher #184	09/14/96	12/04/96	Gila	96-019737	12/03/96	342479
Kosher #185	09/14/96	12/04/96	Gila	96-019738	12/03/96	342480
Kosher #186	09/14/96	12/04/96	Pinal	1996-040086	12/03/96	342481
Kosher #187	09/14/96	12/04/96	Pinal	1996-040087	12/03/96	342482
Kosher #188	09/14/96	12/04/96	Pinal	1996-040088	12/03/96	342483
Kosher #189	09/14/96	12/04/96	Pinal	1996-040089	12/03/96	342484
Kosher #190	09/14/96	12/04/96	Pinal	1996-040090	12/03/96	342485
Kosher #191	09/14/96	12/04/96	Pinal	1996-040091	12/03/96	342486
Kosher #192	09/14/96	12/04/96	Pinal	1996-040092	12/03/96	342487
Kosher #193	09/14/96	12/04/96	Pinal	1996-040093	12/03/96	342488
Kosher #193	09/14/96	12/04/96	Gila	96-019739	12/03/96	
Kosher #194	09/14/96	12/04/96	Pinal	1996-040094	12/03/96	342489
Kosher #194	09/14/96	12/04/96	Gila	96-019740	12/03/96	
Kosher #195	09/14/96	12/04/96	Gila	96-019741	12/03/96	342490
Kosher #196	09/14/96	12/04/96	Gila	96-019742	12/03/96	342491
Kosher #197	09/14/96	12/04/96	Pinal	1996-040095	12/03/96	342492
Kosher #198	09/14/96	12/04/96	Pinal	1996-040096	12/03/96	342493
Kosher #199	09/14/96	12/04/96	Pinal	1996-040097	12/03/96	342494
Kosher #200	09/14/96	12/04/96	Pinal	1996-040098	12/03/96	342495
Kosher #201	09/14/96	12/04/96	Pinal	1996-040099	12/03/96	342496
Kosher #202	09/14/96	12/04/96	Pinal	1996-040100	12/03/96	342497
Kosher #203	09/14/96	12/04/96	Pinal	1996-040101	12/03/96	342498
Kosher #204	09/14/96	12/04/96	Pinal	1996-040102	12/03/96	342499
Kosher #205	09/14/96	12/04/96	Pinal	1996-040103	12/03/96	342500
Kosher #205	09/14/97	12/04/96	Gila	96-019743	12/03/96	

2005 JUN 30 P 1:26

<u>Name</u>	<u>Date Located</u>	<u>Date Recorded</u>	<u>County</u>	<u>County Recordation Docket Page</u>	<u>Date Filed w/ BLM</u>	<u>BLM AMC Serial No.</u>
Kosher #206	09/14/97	12/04/96	Gila	96-019744	12/03/96	342501
Kosher #207	09/14/96	12/04/96	Pinal	1996-040104	12/03/96	342502
Kosher #208	09/14/96	12/04/96	Pinal	1996-040105	12/03/96	342503
Kosher #209	09/14/96	12/04/96	Pinal	1996-040106	12/03/96	342504
Kosher #210	09/14/96	12/04/96	Pinal	1996-040107	12/03/96	342505
Kosher #211	09/14/96	12/04/96	Pinal	1996-040108	12/03/96	342506
Kosher #211	09/14/96	12/04/96	Gila	96-019745	12/03/96	
Kosher #212	09/14/96	12/04/96	Gila	96-019746	12/03/96	342507
Kosher #213	09/14/96	12/04/96	Gila	96-019747	12/03/96	342508
Kosher #214	09/14/96	12/04/96	Gila	96-019748	12/03/96	342509
Kosher #215	09/14/96	12/04/96	Gila	96-019749	12/03/96	342510
Kosher #216	09/14/96	12/04/96	Gila	96-019750	12/03/96	342511
Kosher #217	09/14/96	12/04/96	Gila	96-019751	12/03/96	342512
Kosher #218	09/14/96	12/04/96	Gila	96-019752	12/03/96	342513
Kosher #219	09/14/96	12/04/96	Gila	96-019753	12/03/96	342514
Kosher #220	06/28/02	07/24/02	Pinal	2002-039180	07/25/02	356448
Kosher #221	06/28/02	07/24/02	Pinal	2002-039181	07/25/02	356449
Kosher #222	06/28/02	07/24/02	Pinal	2002-039182	07/25/02	356450
Kosher #223	06/28/02	07/24/02	Pinal	2002-039183	07/25/02	356451
Kosher #224	06/28/02	07/24/02	Pinal	2002-039184	07/25/02	356452

Unpatented Mining Claims located in the Globe-Miami Mining District,
Section 1, T1S, R13E,
Section 6, T1S, R14E, G&SRB&M
Gila County, Arizona

<u>Name</u>	<u>Date Located</u>	<u>Date Recorded</u>	<u>County</u>	<u>County Recordation Docket Page</u>	<u>Date Filed w/BLM</u>	<u>BLM AMC Serial No.</u>
RJD #1	12/5/97	2/27/98	Gila	1998 2760	3/2/98	349780
RJD #2	12/5/97	2/27/98	Gila	1998 2761	3/2/98	349781
RJD #4	5/17/98	6/5/98	Gila	1998 8633	7/9/98	350335

The above-listed claims are owned by:

Carlota Copper Company
1306 Live Oak St.
P.O. Box 1009
Miami, Arizona 85539

ARIZONA
STATE OFFICE
PHOENIX, ARIZONA

2005 JUN 30 P 1:26

LAND MANAGEMENT

When recorded, mail to:
L. Steve Wagner, LLC
P.O. Box 612
Brighton, Colorado 80601

**AMENDED
AFFIDAVIT OF PAYMENT OF MAINTENANCE FEES
AND NOTICE OF INTENTION TO HOLD MINING CLAIMS**

STATE OF COLORADO)
) ss.
COUNTY OF ADAMS)

The undersigned Affiant, being first duly sworn, deposes and says:

1. Affiant, a citizen of the United States who is more than 18 years of age, resides at 14360 Country Hills Drive, Brighton, Colorado 80601 in Adams County, Colorado, is the agent of Carlota Copper Company and the other owners or claimants ("Owner") of the unpatented mining claims and mill sites, more particularly described in the list set forth in Exhibit A attached hereto and incorporated by this reference (the "Claims"), is duly authorized to execute this Affidavit, and is personally acquainted with the mining claims and mill sites set forth in Exhibit A.

2. The address of Owner is:

Carlota Copper Company 1306 Live Oak St. P. O. Box 1009 Miami, AZ 85539	Sherwood B. Owens %Dr. Sherwood B. Owens, Jr. 4060 N. Camino Ferreo Tucson, AZ 85750	Recovery Resources Corp. %Reliance Group Holdings, Inc. 55 E. 52nd Street New York, NY 10055
--	---	---

3. The names of the Claims, the United States Bureau of Land Management ("BLM") Serial Numbers, and the recording information for the Claims in the records of the Counties of Gila and Pinal, State of Arizona, are more particularly set forth in Exhibit A hereto.

4 By filing dated June 30, 2005, Owner submitted a maintenance fee as prescribed by the laws of the United States for the assessment year ending September 1, 2006, in the amount of one hundred dollars (\$100.00) for each of the Claims. By Notice in the Federal Register on July 1, 2005, the BLM increased the annual maintenance fees due on September 1, 2005, to one hundred twenty five dollars (\$125.00) per Claim. With this filing, Owner submits a supplemental maintenance fee in the amount of twenty five dollars (\$25.00) for each of the Claims, to make the total maintenance fees of one hundred and twenty five dollars (\$125.00) paid for the assessment year ending September 1, 2006, for each of the Claims.

5. Owner has paid to the BLM, on or before August 31, 2005, a maintenance fee in the amount of \$125 for each Claim, pursuant to 43 CFR Parts 3830 and 3834. Such payment was made to hold the Claims for the assessment year beginning at noon on September 1, 2005, and ending at noon on September 1, 2006, as required by the Act.

6. By such payment, by Owner's compliance with applicable federal and state mining laws and regulations, and by this Affidavit, Owner intends to hold and maintain all of its right, title and interest in and to each of the Claims through the end of the assessment year ending at noon on September 1, 2006.


7. Affiant executes this Affidavit on the 27th day of July, 2005.

L. Steve Wagner
As agent and on behalf of Owner

Subscribed and sworn to before me this 27th day of July, 2005, by L. Steve Wagner, as agent for Owner.

Claudia Klose
Notary Public

My commission expires: September 27, 2008



My Commission Expires
SEPTEMBER 27, 2008

RECEIVED
BUREAU OF
LAND MANAGEMENT
PHOENIX, ARIZONA
STATE OFFICE
ARIZONA
2005 JUL 29 P 1:45

L. Steve Wagner, LLC
P. O. Box 612
Brighton, CO 80601

July 27, 2005

Via Priority Mail

Bureau of Land Management
Arizona State Office
222 N. Central Avenue
Phoenix, AZ 85004-2203

RECEIVED
BUREAU OF
LAND MANAGEMENT
2005 JUL 29 P 1:46
ARIZONA
STATE OFFICE
PHOENIX, ARIZONA

RE: Supplemental Maintenance Fees for Unpatented Mining Claims

Gentlemen:

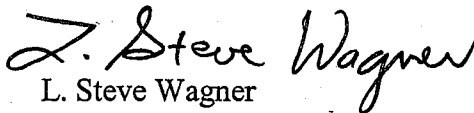
Enclosed with this letter are an *Amended Affidavit of Payment of Maintenance Fees and Notice of Intention to Hold Mining Claims* and a check for \$12,250.00 representing a supplemental payment in the amount of \$25.00 for each of the 490 unpatented mining claims in the Carlota claim group. On June 30, 2005, a maintenance fee of \$100.00 per claim for each of the claims covered by this Amended Affidavit was paid to the BLM. This payment represents the balance of the payment of a total of \$125.00 per claim for the federal annual mining claim maintenance fees for the assessment year beginning at noon on September 1, 2005, and ending at noon on September 1, 2006, for these claims. The full names of the claims and the BLM mining claim serial numbers assigned to the claims for which the fees are paid are described on the Exhibit A attached to the Affidavit.

The claims are owned or leased by Carlota Copper Company, whose mailing address is 1306 Live Oak St., P.O. Box 1009, Miami, AZ 85539.

Please return the receipt for this payment and the original copy of this Amended Affidavit showing the BLM Received Date Stamp to me in the enclosed postage prepaid envelope at your earliest convenience. If it is not possible to return the original affidavit to me please advise me immediately.

If you have any questions concerning payment of the fees and the information filing; or if you determine that the fees or information filed are inadequate in any respect, please contact me at (303) 659-5072.

Sincerely,


L. Steve Wagner
Attorney at Law

Enclosures

ENTERED INTO COMPUTER
8/8/05 aB

**United States Department of the Interior
Bureau of Land Management**

BUSINESS & SUPPORT SVCS DIV
222 N CENTRAL AVE
PHOENIX, AZ 85004 -2203
Phone: (602) 417-9200

Receipt	
No:	1103465

Transaction #: 1142034
Date of Transaction: 07/01/2005
CUSTOMER: STEVE WAGNER PO BOX 612 BRIGHTON, CO 80601

LINE #	QTY	DESCRIPTION	REMARKS	UNIT PRICE	TOTAL
1	1.00	LOCATABLE MINERALS / MINING CLAIMS-NOT NEW-UNADJUD, ONE AUTH NO. ONLY / MINING CLAIM MONEY RECEIVED (455) CASES: AMC298647/\$49000.00	MAINT 2006/490	- n/a -	49000.00
TOTAL:					\$49,000.00

PAYMENT INFORMATION					
1	AMOUNT:	\$49,000.00	POSTMARKED:	06/28/2005	
	TYPE:	CHECK	RECEIVED:	06/30/2005	
	CHECK NO:	2847			
	NAME:	CARLOTA COPPER CO WAGNER, S 1306 LIVE OAK ST MIAMI AZ 85539			

REMARKS

This receipt was generated by the automated BLM Collections and Billing System and is a paper representation of a portion of the official electronic record contained therein.

**United States Department of the Interior
Bureau of Land Management**

BUSINESS & SUPPORT SVCS DIV
222 N CENTRAL AVE
PHOENIX, AZ 85004 -2203
Phone: (602) 417-9200

Receipt	
No:	1119246

Transaction #: 1158125
Date of Transaction: 08/01/2005
CUSTOMER: CARLOTA COPPER COMPANY PO BOX 612 BRIGHTON, CO 80601

LINE #	QTY	DESCRIPTION	REMARKS	UNIT PRICE	TOTAL
1	1.00	LOCATABLE MINERALS / MINING CLAIMS-NOT NEW-UNADJUD, ONE AUTH NO. ONLY / MINING CLAIM MONEY RECEIVED (455) CASES: AMC298647/\$12250.00	SUPPL PYMNT - 490	- n/a -	12250.00
TOTAL:					\$12,250.00

PAYMENT INFORMATION																	
1	<table border="1"> <tr> <td>AMOUNT:</td> <td>\$12,250.00</td> <td>POSTMARKED:</td> <td>07/27/2005</td> </tr> <tr> <td>TYPE:</td> <td>CHECK</td> <td>RECEIVED:</td> <td>07/29/2005</td> </tr> <tr> <td>CHECK NO:</td> <td>2868</td> <td></td> <td></td> </tr> <tr> <td>NAME:</td> <td colspan="3">CARLOTA COPPER COMPANY PO BOX 612 BRIGHTON CO 80601</td> </tr> </table>	AMOUNT:	\$12,250.00	POSTMARKED:	07/27/2005	TYPE:	CHECK	RECEIVED:	07/29/2005	CHECK NO:	2868			NAME:	CARLOTA COPPER COMPANY PO BOX 612 BRIGHTON CO 80601		
AMOUNT:	\$12,250.00	POSTMARKED:	07/27/2005														
TYPE:	CHECK	RECEIVED:	07/29/2005														
CHECK NO:	2868																
NAME:	CARLOTA COPPER COMPANY PO BOX 612 BRIGHTON CO 80601																

REMARKS

This receipt was generated by the automated BLM Collections and Billing System and is a paper representation of a portion of the official electronic record contained therein.

L. Steve Wagner, LLC
P. O. Box 612
Brighton, CO 80601

RECEIVED
BUREAU OF
LAND MANAGEMENT

2004 AUG -9 A 9:48

ARIZONA
STATE OFFICE
PHOENIX, ARIZONA

August 4, 2004

Via Priority Mail

Bureau of Land Management
Arizona State Office
222 N. Central Avenue
Phoenix, AZ 85004-2203

RE: Maintenance Fees for Unpatented Mining Claims

Gentlemen:

Enclosed with this letter are an *Affidavit of Payment of Maintenance Fees and Notice of Intention to Hold Mining Claims* and a check for \$61,250.00 representing payment in the sum of \$125 for each of the 490 unpatented mining claims in the Carlota claim group. This payment represents payment of the federal annual mining claim maintenance fees for the assessment year beginning at noon on September 1, 2004, and ending at noon on September 1, 2005. The full names of the claims and the BLM mining claim serial numbers assigned to the claims for which the fees are paid are described on the Exhibit A attached to the Affidavit.

The claims are owned or leased by Carlota Copper Company, whose mailing address is 1306 Live Oak St., P.O. Box 1009, Miami, AZ 85539.

Please return the receipt for this payment and the original copy of this Affidavit showing the BLM Received Date Stamp to me in the enclosed postage prepaid envelope at your earliest convenience. If it is not possible to return the original affidavit to me please advise me immediately.

If you have any questions concerning payment of the fees and the information filing; or if you determine that the fees or information filing are inadequate in any respect, please contact me at (303) 659-5072.

Sincerely,

L. Steve Wagner
L. Steve Wagner
Legal Counsel

Enclosures

Amc 97634
39932
342296
356448
349780
350334

Amc 298647
52072
279919
320760
324266
325818
327251
27738

verify 10-22-04 sc
ENTERED INTO COMPUTER

9/9/04 AB

When recorded, mail to:

L. Steve Wagner, LLC
P.O. Box 612
Brighton, Colorado 80601

**AFFIDAVIT OF PAYMENT OF MAINTENANCE FEES
AND NOTICE OF INTENTION TO HOLD MINING CLAIMS**

STATE OF COLORADO)
) ss.
COUNTY OF ADAMS)

RECEIVED
BUREAU OF
LAND MANAGEMENT
2004 AUG -9 A 9:49
ARIZONA
STATE OFFICE
PHOENIX, ARIZONA

The undersigned Affiant, being first duly sworn, deposes and says:

1. Affiant, a citizen of the United States who is more than 18 years of age, resides at 14360 Country Hills Drive, Brighton, Colorado 80601 in Adams County, Colorado, is the agent of Carlota Copper Company and the other owners or claimants ("Owner") of the unpatented mining claims and mill sites, more particularly described in the list set forth in Exhibit A attached hereto and incorporated by this reference (the "Claims"), is duly authorized to execute this Affidavit, and is personally acquainted with the mining claims and mill sites set forth in Exhibit A.

2. The address of Owner is:

Carlota Copper Company
1306 Live Oak St.
P. O. Box 1009
Miami, AZ 85539

Sherwood B. Owens
%Dr. Sherwood B. Owens, Jr.
4060 N. Camino Ferreo
Tucson, AZ 85750

Recovery Resources Corp.
%Reliance Group Holdings, Inc.
55 E. 52nd Street
New York, NY 10055

3. The names of the Claims, the United States Bureau of Land Management ("BLM") Serial Numbers, and the recording information for the Claims in the records of the Counties of Gila and Pinal, State of Arizona, are more particularly set forth in Exhibit A hereto.

4. Owner has paid to the BLM, on or before August 31, 2004, a maintenance fee in the amount of \$125 for each Claim, pursuant to The Omnibus Budget Reconciliation Act of 1993, Public Law 103-66, 107 Stat. 312 (1993) (the "Act") and 43 CFR Parts 3830 and 3834. Such payment was made to hold the Claims for the assessment year beginning at noon on September 1, 2004, and ending at noon on September 1, 2005, as required by the Act.

5. By such payment, by Owner's compliance with applicable federal and state mining laws and regulations, and by this Affidavit, Owner intends to hold and maintain all of its right, title and interest in and to each of the Claims through the end of the assessment year ending at noon on September 1, 2005.

6. Affiant executes this Affidavit on the 5th day of August, 2004.



L. Steve Wagner
As agent and on behalf of Owner

Subscribed and sworn to before me this 5th day of August, 2004, by L. Steve Wagner, as agent for Owner.

Angelica Martinez
Notary Public

My commission expires: MY COMMISSION EXPIRES: 11-04-2007

EXHIBIT A

CARLOTA

CARLOTA COPPER COMPANY

Unpatented mining claims situated in Sections 25, 26, 35, and 36,
Township 1 North, Range 13 East, G&SRB&M,
Globe-Miami Mining District, Gila and Pinal Counties, Arizona

CLAIM NAMES AND NUMBERS

<u>Name</u>	<u>Date Located</u>	<u>Date Recorded</u>	<u>County Recordation Docket Page</u>	<u>Date Filed w/BLM</u>	<u>BLMAMC Serial No.</u>
Gila County:					
Grizzly #1	7/18/89	7/24/89	774 120	9/1/89	298647
Amended		11/22/89	785 119	12/13/89	
Grizzly #2	7/18/89	7/24/89	774 123	9/1/89	298648
Amended		11/22/89	785 119	12/13/89	
Grizzly #3	7/18/89	7/24/89	774 126	9/1/89	298649
Amended		11/22/89	785 119	12/13/89	
Grizzly #4	7/18/89	7/24/89	774 129	9/1/89	298650
Amended		11/22/89	785 119	12/13/89	
Pinal County:					
		8/22/89	1625 631	9/1/89	
		11/22/89	1642 209	12/13/89	
Gila County:					
Grizzly #5	7/18/89	7/24/89	774 132	9/1/89	298651
Amended		11/22/89	785 119	12/13/89	
Pinal County:					
		8/22/89	1625 634	9/1/89	
		11/22/89	1642 209	12/13/89	
Gila County:					
Grizzly #6	7/18/89	7/24/89	774 135	9/1/89	298652
Amended		11/22/89	785 119	12/13/89	
Grizzly #7	7/18/89	7/24/89	774 138	9/1/89	298653
Amended		11/22/89	785 119	12/13/89	
Grizzly #8	7/18/89	7/24/89	774 141	9/1/89	298654
Amended		11/22/89	785 119	12/13/89	
Grizzly #9	7/18/89	7/24/89	774 144	9/1/89	298655
Amended		11/22/89	785 119	12/13/89	
Grizzly #10	7/18/89	7/24/89	774 147	9/1/89	298656
Amended		11/22/89	785 119	12/13/89	
Grizzly #11	7/18/89	7/24/89	774 150	9/1/89	298657
Amended		11/22/89	785 119	12/13/89	
Grizzly #12	7/18/89	7/24/89	774 153	9/1/89	298658
Amended		11/22/89	785 119	12/13/89	
Pinal County:					
	7/18/89	8/22/89	1625 637	9/1/89	
		11/22/89	1642 209	12/13/89	
Gila County:					
Grizzly #13	7/18/89	7/24/89	774 156	9/1/89	298659
Amended		11/22/89	785 119	12/13/89	
Grizzly #14	7/18/89	7/24/89	774 159	9/1/89	298660
Amended		11/22/89	785 119	12/13/89	

RECEIVED
 BUREAU OF
 LAND MANAGEMENT
 2004 AUG - 9 A 9:14
 ARIZONA
 STATE OFFICE
 PHOENIX, ARIZONA
 BLMAMC

Unpatented Mining Claims located in the Pinto Creek (Miami) Mining District,
in Sections 26, 27, 34, 35, and 36, T1N, R13E,
and Sections 1, 2, 11, and 12, T1S, R13E, G&SRB&M,
Gila and Pinal Counties, Arizona

Claim Name	Loc. Date	Original County	Original Recordation		Amended Recordation		BLM AMC Serial No.
			Book	Page	Book	Page	
Tip Top	3/2/29	Pinal	45	142	648	830	52265
Tip Top #1	8/1/30	Pinal	46	275			52266
Tip Top 2	3/2/29	Pinal	45	144	648	831	52267
Tip Top 3	3/10/29	Pinal	45	145	648	832	52268
Tip Top #4	8/1/30	Pinal	46	301			52269
Eder #10	4/21/69	Pinal	569	819			52270
Eder #11	4/21/69	Pinal	569	820			52271
Eder #12	4/21/69	Pinal	569	821			52272
Eder 14	9/27/71	Pinal	645	51			52274
		Gila	308	309			
Eder 15	9/27/71	Pinal	645	52			52275
		Gila	308	310			
Eder 16	9/27/71	Pinal	645	53	721	95	52276
		Gila	308	311	348	10	
Eder 17	9/27/71	Pinal	645	54	721	96	52277
		Gila	308	312	348	9	
Eder 18	9/27/71	Pinal	710	228			52278
		Gila	308	313			
Eder 19	9/27/71	Pinal	710	229	721	715	52279
		Gila	308	314	348	275	
Eder 22	9/27/71	Pinal	645	56			52280
		Gila	308	317			
Eder #23	1/4/73	Pinal	691	416			52281
Eder 27	9/11/73	Pinal	720	440			52282
Eder 34	6/14/73	Pinal	710	926			52285
Eder 35	6/14/73	Pinal	710	927			52286
Eder 36	6/14/73	Pinal	710	928			52287
Eder 39	6/13/73	Pinal	710	931			52289
Eder 40	6/14/73	Pinal	710	932			52290
Eder 43	6/13/73	Pinal	710	935			52292
Eder 44	6/14/73	Pinal	710	936			52293
Eder 45	6/13/73	Pinal	710	937			52294
Eder 46	6/13/73	Pinal	710	938			52295
Eder 47	6/13/73	Pinal	710	939			52296
Eder 48	6/13/73	Pinal	710	940	721	97	52297
Eder 49	6/12/73	Pinal	710	941			52298
Eder 50	6/12/73	Pinal	710	942			52299
Eder 51	6/12/73	Pinal	710	943			52300
Eder 52	6/12/73	Pinal	710	944			52301
Eder 53	6/12/73	Pinal	710	945			52302
Eder 54	6/13/73	Pinal	710	946			52303
		Gila	341	802			
Eder 55	6/13/73	Pinal	710	947			52304
		Gila	341	803			
Eder 56	6/13/73	Pinal	710	948			52305
		Gila	341	804			

RECEIVED
BUREAU OF
LAND MANAGEMENT
PHOENIX, ARIZONA
AUG - 9 1973
STATE OFFICE
ARIZONA
49

Claim Name	Original Loc. Date	County	Original Recordation		Amended Recordation		BLM AMC Serial No.
			Book	Page	Book	Page	
Eder 57	6/12/73	Pinal	710	949	721	98	52306
		Gila	341	805	348	8	
Eder 59	6/14/73	Pinal	710	951			52307
		Gila	341	807			
Eder 62	9/7/73	Pinal	721	716			52308
Eder 63	9/7/73	Pinal	721	717			52309
		Gila	348	276			
Eder 64	9/7/73	Pinal	721	718			52310
		Gila	348	277			
Eder 65	9/7/73	Pinal	721	719			52311
		Gila	348	278			
Eder 66	9/7/73	Pinal	721	720			52312
		Gila	348	279			
Eder 67	9/7/73	Pinal	721	721			52313
		Gila	348	280			
Eder 68	9/7/73	Pinal	721	722			52314
		Gila	348	281			
Eder 69	9/7/73	Pinal	721	723			52315
		Gila	348	282			
Eder 70	9/24/73	Gila	348	283			52316
Ghost 16	12/29/66	Pinal	497	450			52317
Ghost 27	3/10/64	Pinal	387	137			52318
Ghost 28	5/18/64	Pinal	387	138			52319
Ghost 29	3/10/64	Pinal	387	139			52320
Ghost 30	5/18/64	Pinal	387	140			52321
Ghost 31	3/10/64	Pinal	387	141			52322
Ghost 32	12/29/66	Pinal	497	451			52323
Ghost 38	12/29/66	Pinal	497	452			52326
Ghost 40	12/29/66	Pinal	497	453			52327
Ghost 48	12/29/66	Pinal	497	455			52329
Ghost 50	12/29/66	Pinal	497	456			52330
Ghost 61	3/12/64	Pinal	387	165			52331
Ghost 62	3/12/64	Pinal	387	166			52332
Ghost 63	3/12/64	Pinal	387	167			52333
Ghost 42	12/29/66	Pinal	497	454			52328
Ghost 66	3/12/64	Pinal	387	170			52336
Ghost 90	12/29/66	Pinal	497	457			52337
Ghost 93	3/16/64	Pinal	387	194			52340
Ghost 95	3/16/64	Pinal	387	195			52342
Ghost 97	3/16/64	Pinal	387	196			52344
Ghost 99	3/16/64	Pinal	387	197			52346
Ghost 131	9/23/65	Pinal	429	515			52365
Ghost 132	9/23/65	Pinal	429	516			52366
Ghost 133	9/23/65	Pinal	429	517			52367
Ghost 134	9/23/65	Pinal	429	518			52368
Ghost 135	9/23/65	Pinal	429	519			52369
Ghost 136	9/23/65	Pinal	429	520			52370
Ghost 137	9/23/65	Pinal	429	521			52371

2004 AUG - 9 - 9 49

Carlota Copper Company 2004-2005

A-3

RECEIVED
BUREAU OF
LAND MANAGEMENT

Claim Name	Original	County	Original		Amended		BLM AMC Serial No.
	Loc. Date		Recordation Book	Page	Recordation Book	Page	
Ghost 140	4/15/64	Pinal	387	209			52372
Ghost 141	4/15/64	Pinal	387	210			52373
Ghost 142	4/15/64	Pinal	387	211			52374
Ghost 143	4/15/64	Pinal	387	212			52375
Ghost 144	4/15/64	Pinal	387	213			52376
Rim Rock #5	8/1/30	Pinal	46	304	721	93	52382
Annex #5	8/1/30	Pinal	46	305	721	92	52383
Cap 130	7/24/30	Pinal	46	311			52386
Cap 131	7/25/30	Pinal	46	311			52387
"Moon Rise"	2/15/1899	Gila	6	401			52388
Promoter	11/14/29	Gila	44	5	348	7	52389
Stars and Stripes	1/1/02	Gila	7	466	308	307	52390
Providence	7/1/28	Gila	40	444	309	649	52391
Eder 71	11/24/87	Gila	726	416			279919
Eder 72	11/24/87	Gila	726	419			279920
Eder 73	11/24/87	Gila	726	422			279921
		Pinal	1497	441			
Eder 74	11/24/87	Pinal	1497	443			279922
Eder 75	11/24/87	Pinal	1497	445			279923
Eder 76	11/24/87	Pinal	1497	447			279924

Unpatented mining claims situated in
 Sections 4, 5, 6, 7, Township 1 South, Range 14 East;
 Sections 1, 2, 11, 12, Township 1 South, Range 13 East;
 Section 31, Township 1 North, Range 14 East;
 Sections 14, 15, 22, 23, 25, 26, 27, Township 1 North, Range 13 East,
 G&SRB&M, Globe-Miami Mining District, Gila and Pinal Counties, Arizona

RECEIVED
 BUREAU OF
 LAND MANAGEMENT
 2004 AUG - 9 A 9:49
 ARIZONA
 STATE OFFICE
 PHOENIX, ARIZONA

CLAIM NAMES AND NUMBERS

Name	Date Located	Date Recorded	County	County Recordation Docket Page	Date Filed w/BLM	BLMAMC Serial No.
Kelly #1	1/26/92	3/12/92	Gila	860 997	4/16/92	320760
Kelly #2	1/26/92	3/12/92	Gila	860 1000	4/16/92	320761
Kelly #3	1/26/92	3/12/92	Gila	861 01	4/16/92	320762
Kelly #4	1/26/92	3/12/92	Gila	861 04	4/16/92	320763
Kelly #5	1/26/92	3/12/92	Gila	861 07	4/16/92	320764
Kelly #6	1/28/92	3/12/92	Gila	861 10	4/16/92	320765
Kelly #7	1/26/92	3/12/92	Gila	861 13	4/16/92	320766
Kelly #8	1/28/92	3/12/92	Gila	861 16	4/16/92	320767
Kelly #9	1/26/92	3/12/92	Gila	861 19	4/16/92	320768
Kelly #10	1/28/92	3/12/92	Gila	861 22	4/16/92	320769
Kelly #11	1/26/92	3/12/92	Gila	861 25	4/16/92	320770

<u>Name</u>	<u>Date Located</u>	<u>Date Recorded</u>	<u>County</u>	<u>County Recordation Docket Page</u>		<u>Date Filed w/BLM</u>	<u>BLMAMC Serial No.</u>
Kelly #12	1/28/92	3/12/92	Gila	861	28	4/16/92	320771
Kelly #13	1/26/92	3/12/92	Gila	861	31	4/16/92	320772
Kelly #14	1/28/92	3/12/92	Gila	861	34	4/16/92	320773
Kelly #15	1/28/92	3/12/92	Gila	861	37	4/16/92	320774
Kelly #16	1/28/92	3/12/92	Gila	861	40	4/16/92	320775
Kelly #17	1/28/92	3/12/92	Gila	861	43	4/16/92	320776
Kelly #18	1/28/92	3/12/92	Gila	861	46	4/16/92	320777
Kelly #19	1/28/92	3/12/92	Gila	861	49	4/16/92	320778
Kelly #20	1/26/92	3/12/92	Gila	861	52	4/16/92	320779
Kelly #21	1/27/92	3/12/92	Gila	861	55	4/16/92	320780
Kelly #22	1/27/92	3/12/92	Gila	861	58	4/16/92	320781
Kelly #23	1/27/92	3/12/92	Gila	861	61	4/16/92	320782
Kelly #24	1/27/92	3/12/92	Gila	861	64	4/16/92	320783
Kelly #25	1/27/92	3/12/92	Gila	861	67	4/16/92	320784
Kelly #26	1/27/92	3/12/92	Gila	861	70	4/16/92	320785
Kelly #27	1/29/92	3/12/92	Gila Pinal	861 1809	73 641	4/16/92	320786
Kelly #28	1/29/92	3/12/92	Gila Pinal	861 1809	76 643	4/16/92	320787
Kelly #29	1/29/92	3/12/92	Gila Pinal	861 1809	79 645	4/16/92	320788
Kelly #30	1/29/92	3/12/92	Gila	861	82	4/16/92	320789
Kelly #31-A	7/11/92	8/06/92 8/13/92	Gila Pinal	877 1845	747 922	8/27/92	324206
Kelly #32	1/29/92	3/12/92	Gila	861	88	4/16/92	320791
Kelly #33	1/29/92	3/12/92	Pinal	1809	649	4/16/92	320792
Kelly #34	1/29/92	3/12/92	Gila Pinal	861 1809	91 651	4/16/92	320793
Kelly #35	1/29/92	3/12/92	Pinal	1809	653	4/16/92	320794
Kelly #36	1/29/92	3/12/92	Gila Pinal	861 1809	94 655	4/16/92	320795
Kelly #37	1/28/92	3/12/92	Pinal	1809	657	4/16/92	320796
Kelly #38	1/28/92 1/29/92	3/12/92 3/12/92	Gila Pinal	861 1809	97 659	4/16/92	320797
Kelly #39	1/28/92	3/12/92	Pinal	1809	661	4/16/92	320798
Kelly #40	1/31/92	3/12/92	Pinal	1809	663	4/16/92	320799
Kelly #53	1/30/92	3/12/92	Pinal	1809	671	4/16/92	320803 - 30

RECEIVED
 BUREAU OF
 LAND MANAGEMENT
 ARIZONA
 STATE OFFICE
 PHOENIX, ARIZONA
 2004 AUG - 9 A 9:49

<u>Name</u>	<u>Date Located</u>	<u>Date Recorded</u>	<u>County</u>	<u>County Recordation Docket Page</u>		<u>Date Filed w/BLM</u>	<u>BLMAMC Serial No.</u>
Kelly #57	1/30/92	3/12/92	Pinal	1809	673	4/16/92	320804
Kelly #58	1/30/92	3/12/92	Pinal	1809	675	4/16/92	320805
Kelly #59	1/30/92	3/12/92	Pinal	1809	677	4/16/92	320806
Kelly #60	1/30/92	3/12/92	Pinal	1809	679	4/16/92	320807
Kelly #66	1/30/92	3/12/92	Pinal	1809	691	4/16/92	320813
Kelly #67	1/30/92	3/12/92	Pinal	1809	693	4/16/92	320814
Kelly #68	1/30/92	3/12/92	Pinal	1809	695	4/16/92	320815
Kelly #71	1/30/92	3/12/92	Pinal	1809	697	4/16/92	320816
Kelly #72	1/30/92	3/12/92	Pinal	1809	699	4/16/92	320817
Kelly #73	1/30/92	3/12/92	Pinal	1809	701	4/16/92	320818
Kelly #83	2/01/92	3/12/92	Pinal	1809	721	4/16/92	320828
Kelly #84	2/01/92	3/12/92	Pinal	1809	723	4/16/92	320829
Kelly #86	2/01/92	3/12/92	Pinal	1809	727	4/16/92	320831
Kelly #87	2/01/92	3/12/92	Pinal	1809	729	4/16/92	320832
Kelly #89	2/01/92	3/12/92	Pinal	1809	733	4/16/92	320834
Kelly #90	2/01/92	3/12/92	Pinal	1809	735	4/16/92	320835
Kelly #91	2/02/92	3/12/92	Pinal	1809	737	4/16/92	320836
Kelly #92	2/02/92	3/12/92	Gila Pinal	861 1809	100 739	4/16/92	320837
Kelly #93	2/02/92	3/12/92	Gila Pinal	861 1809	103 741	4/16/92	320838
Kelly #94	2/02/92	3/12/92	Gila	861	106	4/16/92	320839
Kelly #95	2/02/92	3/12/92	Gila Pinal	861 1809	109 743	4/16/92	320840
Kelly #96	2/02/92	3/12/92	Gila Pinal	861 1809	112 745	4/16/92	320841
Kelly #97	2/02/92	3/12/92	Gila	861	115	4/16/92	320842
Kelly #98	2/02/92	3/12/92	Gila	861	118	4/16/92	320843
Kelly #99	2/02/92	3/12/92	Gila	861	121	4/16/92	320844
Kelly #100	2/04/92	3/12/92	Gila	861	124	4/16/92	320845
Kelly #101	10/31/92	12/14/92	Gila	892	489	1/19/93	325818
Kelly #103	10/31/92	12/14/92	Gila	892	495	1/19/93	325820
Kelly #104	10/31/92	12/14/92	Gila	892	498	1/19/93	325821
Kelly #105	10/31/92	12/14/92	Gila	892	501	1/19/93	325822
Kelly #106	10/31/92	12/14/92	Gila	892	504	1/19/93	325823
Kelly #107	10/31/92	12/14/92	Gila	892	507	1/19/93	325824
Kelly #112	10/31/92	12/14/92	Gila	892	522	1/19/93	325829
Kelly #113	10/31/92	12/14/92	Gila	892	525	1/19/93	325830
Kelly #114	10/31/92	12/14/92	Gila	892	528	1/19/93	325831
Kelly #115	10/31/92	12/14/92	Gila	892	531	1/19/93	325832

RECEIVED
 BUREAU OF
 LAND MANAGEMENT
 PHOENIX, ARIZONA
 ANZONIA
 STATE OFFICE
 2004 AUG - 9 4 9

-36

<u>Name</u>	<u>Date Located</u>	<u>Date Recorded</u>	<u>County</u>	<u>County Recordation Docket Page</u>		<u>Date Filed w/BLM</u>	<u>BLM AMC Serial No.</u>
Kelly #120	11/9/92	12/14/92	Gila	892	546	1/19/93	325837
Kelly #121	11/9/92	12/14/92	Gila	892	549	1/19/93	325838
Kelly #122	11/9/92	12/14/92	Gila	892	552	1/19/93	325839
Kelly #123	11/9/92	12/14/92	Gila	892	555	1/19/93	325840
Kelly #124	11/9/92	12/14/92	Gila	892	558	1/19/93	325841
Kelly #125	11/8/92	12/14/92	Gila	892	561	1/19/93	325842
Kelly #126	11/8/92	12/14/92	Gila	892	564	1/19/93	325843
Kelly #127	11/8/92	12/14/92	Gila	892	567	1/19/93	325844
Kelly #128	11/8/92	12/14/92	Gila	892	570	1/19/93	325845
			Pinal	1874	047		
Kelly #129	11/8/92	12/14/92	Gila	892	573	1/19/93	325846
Kelly #130	11/8/92	12/14/92	Gila	892	576	1/19/93	325847
Kelly #131	11/8/92	12/14/92	Gila	892	579	1/19/93	325848
Kelly #132	11/7/92	12/14/92	Gila	892	582	1/19/93	325849
			Pinal	1874	049		
Kelly #133	11/7/92	12/14/92	Gila	892	585	1/19/93	325850
Kelly #134	11/7/92	12/14/92	Gila	892	588	1/19/93	325851
Kelly #135	11/7/92	12/14/92	Gila	892	591	1/19/93	325852
Kelly #136	11/7/92	12/14/92	Gila	892	594	1/19/93	325853
			Pinal	1874	051		
Kelly #137	11/7/92	12/14/92	Gila	892	597	1/19/93	325854
			Pinal	1874	053		
Kelly #138	11/7/92	12/14/92	Gila	892	600	1/19/93	325855
Kelly #139	11/7/92	12/14/92	Gila	892	601	1/19/93	325856
Kelly #140	11/7/92	12/14/92	Gila	892	604	1/19/93	325857
Kelly #141	11/7/92	12/14/92	Gila	892	607	1/19/93	325858
Kelly #142	11/7/92	12/14/92	Gila	892	610	1/19/93	325859
Kelly #143	11/7/92	12/14/92	Gila	892	613	1/19/93	325860
Kelly #144	11/7/92	12/14/92	Gila	892	616	1/19/93	325861
Kelly #145	11/7/92	12/14/92	Gila	892	619	1/19/93	325862
Kelly #146	11/7/92	12/14/92	Gila	892	622	1/19/93	325863
Kelly #147	11/7/92	12/14/92	Gila	892	625	1/19/93	325864
Kelly #148	11/6/92	12/14/92	Gila	892	628	1/19/93	325865
Kelly #149	11/6/92	12/14/92	Gila	892	631	1/19/93	325866
Kelly #150	11/6/92	12/14/92	Gila	892	634	1/19/93	325867
Kelly #151	7/30/93	8/23/93	Gila	93-635862		8/23/93	327254
Kelly #152	7/30/93	8/23/93	Gila	93-635863		8/23/93	327255
Kelly #153	7/30/93	8/23/93	Gila	93-635864		8/23/93	327256
			Pinal	1936	617		
Kelly #154	7/30/93	8/23/93	Gila	93-635865		8/23/93	327257
			Pinal	1936	619		
Kelly #155	7/30/93	8/23/93	Gila	93-635866		8/23/93	327258-36
			Pinal	1936	621		

RECEIVED
 BUREAU OF
 LAND MANAGEMENT
 ARIZONA
 STATE OFFICE
 PHOENIX, ARIZONA
 2004 AUG - 9 A 9:49

<u>Name</u>	<u>Date Located</u>	<u>Date Recorded</u>	<u>County</u>	<u>County Recordation Docket Page</u>	<u>Date Filed w/BLM</u>	<u>BLM AMC Serial No.</u>
Kelly #156	7/30/93	8/23/93	Gila Pinal	93-635867 1936 623	8/23/93	327259
Kelly #157	7/30/93	8/23/93	Pinal	1936 625	8/23/93	327260
Kelly #158	7/30/93	8/23/93	Gila Pinal	93-635861 1936 627	8/23/93	327261
Kelly #159	7/30/93	8/23/93	Pinal	1936 629	8/23/93	327262
Kelly #160	7/30/93	8/23/93	Pinal	1936 631	8/23/93	327263
Kelly #161	7/30/93	8/23/93	Pinal	1936 633	8/23/93	327264
Kelly #162	7/30/93	8/23/93	Pinal	1936 635	8/23/93	327265
Kelly #163	7/30/93	8/23/93	Pinal	1936 637	8/23/93	327266. -8

Unpatented mining claims situated in Section 36, Township 1 North, Range 13 East;
 Section 31, Township 1 North, Range 14 East;
 Section 1, Township 1 South, Range 13 East;
 and Section 6, Township 1 South, Range 14 East,
 Globe-Miami Mining District, G&SRB&M, Gila County, Arizona.

<u>Claim Name</u>	<u>Recorded</u>		<u>BLM Serial No.</u>
	<u>Book/Docket</u>	<u>Page</u>	
Lizard No. 27	47	348	AMC 28018
Rejected No. 1	31	415	AMC 28020
Rejected No. 2	31	416	AMC 28019
Amended	52	374	
Rejected No. 3	53	184	AMC 28016
Rejected No. 4	493	569	AMC 97634
Rejected No. 5	493	571	AMC 97635
Rejected No. 6	493	573	AMC 97636
Rejected No. 7	493	575	AMC 97637
Rejected No. 8	493	577	AMC 97638
Rejected No. 9	493	579	AMC 97639
Rejected No. 10	493	581	AMC 97640
Rejected No. 11	493	583	AMC 97641
Rejected No. 12	493	585	AMC 97642
Rejected No. 13	493	587	AMC 97643 - 14

RECEIVED
 BUREAU OF
 LAND MANAGEMENT
 2004 AUG - 9 A 9:49
 ARIZONA
 STATE OFFICE
 PHOENIX, ARIZONA

Unpatented Mining Claims located in the Pinto Creek (Miami) Mining District,
 in Section 36, T1N, R13E, G&SRB&M, Gila County, Arizona

<u>Name</u>	<u>Location Date</u>	<u>County Recordation</u>		<u>BLM AMC Serial No.</u>
		<u>Book</u>	<u>Page</u>	
Overside	9/1/39	48	70	27989
Amended	6/17/59	102	43	
Amended	5/23/93	909	127	
Crown Point Ext. No. 1	6/17/59	102	37	27990
Amended	5/23/93	909	131	2

<u>Name</u>	<u>Location Date</u>	<u>County Recordation</u>		<u>BLM AMC Serial No.</u>
		<u>Book</u>	<u>Page</u>	
Crown Point Ext. No. 2	6/17/59	102	38	27991
Amended	5/23/93	909	133	
Old Abe	9/1/39	48	70	27992
Amended	6/17/59	102	39	
Amended	5/23/93	909	124	
Old Abe No. 1	10/1/39	48	82	27993
Amended	6/17/59	102	41	
Amended	5/23/93	909	129	

The above-listed claims are owned by:

Carlota Copper Company
1306 Live Oak St.
P.O. Box 1009
Miami, Arizona 85539

RECEIVED
 BUREAU OF
 LAND MANAGEMENT
 2004 AUG -9 A 9:49
 ARIZONA
 STATE OFFICE
 PHOENIX, ARIZONA

Unpatented Mining Claims located in the Pinto Creek (Miami) Mining District,
 in Section 36, T1N, R13E, G&SRB&M, Gila County, Arizona

<u>Name</u>	<u>Location Date</u>	<u>County Recordation</u>		<u>BLM AMC Serial No.</u>
		<u>Book</u>	<u>Page</u>	
Brewery	3/12/1892	4	145	39932
Amended	5/23/93	909	116	
Clipper	1/20/1906	1	286	39933
Amended	5/23/93	909	118	
Old Abe	9/1/39	48	70	39934
Amended	5/23/93	909	124	
Thomas Jefferson	9/1/39	48	71	39935
Amended	5/23/93	909	120	
Blue Jay Fraction	11/21/42	48	357	39936
Amended	5/23/93	909	122	
Vat	11/25/59	112	344	39937 6

The above-listed claims are owned by:

Recovery Resources Corporation
% Reliance Group Holdings, Inc.
55 E. 52nd Street
New York, NY 10055

<u>Name</u>	<u>Location Date</u>	<u>County Recordation Book Page</u>	<u>BLM AMC Serial No.</u>
Lost Knife #1	5/23/59	100 416	39938
Amended	3/17/68	230 418	
Lost Knife #2	10/28/59	108 133	39939
Amended	3/17/68	230 415	
Manganese Cap	5/06/65	176 507	39940
Amended	3/17/68	230 419	
Galena	5/06/65	176 508	39941
Amended	3/17/68	230 416	
Dew	6/1/68	237 635	39942
Lad	6/1/68	237 636	39943

The above-listed claims are owned by:

Sherwood B. Owens
 % Dr. Sherwood B. Owens, Jr.
 4060 N. Camino Ferreo
 Tucson, AZ 85750

Millsite Claims situated in Section 23 and 26,
 Township 1 North, Range 13 East, G&SRB&M
 Undesignated Mining District, Gila County, Arizona

RECEIVED
 BUREAU OF
 LAND MANAGEMENT
 2004 AUG -9 A 9:50
 ARIZONA
 STATE OFFICE
 PHOENIX, ARIZONA

<u>Name</u>	<u>Date Located</u>	<u>Date Recorded</u>	<u>County</u>	<u>County Recordation Docket Page</u>	<u>Date Filed w/BLM</u>	<u>BLM AMC Serial No.</u>
Sick-A-More #1	6/16/93	8/23/93	Gila	93-635858	8/23/93	327251
Sick-A-More #2	6/16/93	8/23/93	Gila	93-635859	8/23/93	327252
Sick-A-More #3	6/16/93	8/23/93	Gila	93-635860	8/23/93	327253

The above-listed claims are owned by:

Carlota Copper Company
 1306 Live Oak St.
 P.O. Box 1009
 Miami, Arizona 85539

3

CARLOTA COPPER COMPANY

Unpatented **Millsite** mining claims, situated in
 Sections 25, 26, 35, 36, T1N, R13E
 Section 31, T1N, R14E
 Section 1, T1S, R13E
 Section 6, T1S, R14E
 Gila and Pinal Counties, Arizona

RECEIVED
 BUREAU OF
 LAND MANAGEMENT
 2004 AUG - 9 A 9:50
 ARIZONA
 STATE OFFICE
 PHOENIX, ARIZONA

CLAIM NAMES AND NUMBERS

<u>Name</u>	<u>Date Located</u>	<u>Date Recorded</u>	<u>County</u>	<u>County Recordation Docket Page</u>	<u>Date Filed w/ BLM</u>	<u>BLM AMC Serial No.</u>
Kosher #1	09/12/96	12/04/96	Gila	96-019602	12/03/96	342296
Kosher #2	09/12/96	12/04/96	Gila	96-019603	12/03/96	342297
Kosher #3	09/12/96	12/04/96	Gila	96-019604	12/03/96	342298
Kosher #4	09/12/96	12/04/96	Gila	96-019605	12/03/96	342299
Kosher #5	09/12/96	12/04/96	Gila	96-019606	12/03/96	342300
Kosher #6	09/12/96	12/04/96	Gila	96-019607	12/03/96	342301
Kosher #7	09/12/96	12/04/96	Gila	96-019608	12/03/96	342302
Kosher #8	09/12/96	12/04/96	Gila	96-019609	12/03/96	342303
Kosher #9	09/12/96	12/04/96	Gila	96-019610	12/03/96	342304
Kosher #10	09/12/96	12/04/96	Gila	96-019611	12/03/96	342305
Kosher #11	09/12/96	12/04/96	Gila	96-019612	12/03/96	342306
Kosher #12	09/12/96	12/04/96	Gila	96-019613	12/03/96	342307
Kosher #13	09/12/96	12/04/96	Gila	96-019614	12/03/96	342308
Kosher #14	09/12/96	12/04/96	Gila	96-019615	12/03/96	342309
Kosher #15	09/12/96	12/04/96	Gila	96-019616	12/03/96	342310
Kosher #16	09/12/96	12/04/96	Gila	96-019617	12/03/96	342311
Kosher #17	09/12/96	12/04/96	Gila	96-019618	12/03/96	342312
Kosher #18	09/12/96	12/04/96	Gila	96-019619	12/03/96	342313
Kosher #19	09/12/96	12/04/96	Gila	96-019620	12/03/96	342314
Kosher #20	09/12/96	12/04/96	Gila	96-019621	12/03/96	342315
Kosher #21	09/12/96	12/04/96	Gila	96-019622	12/03/96	342316
Kosher #22	09/12/96	12/04/96	Gila	96-019623	12/03/96	342317
Kosher #23	09/12/96	12/04/96	Gila	96-019624	12/03/96	342318
Kosher #23	09/12/96	12/04/96	Pinal	1996-040016	12/03/96	
Kosher #24	09/12/96	12/04/96	Gila	96-019625	12/03/96	342319
Kosher #25	09/12/96	12/04/96	Gila	96-019626	12/03/96	342320
Kosher #26	09/12/96	12/04/96	Gila	96-019627	12/03/96	342321
Kosher #27	09/12/96	12/04/96	Gila	96-019628	12/03/96	342322
Kosher #28	09/12/96	12/04/96	Gila	96-019629	12/03/96	342323
Kosher #29	09/12/96	12/04/96	Gila	96-019630	12/03/96	342324
Kosher #30	09/12/96	12/04/96	Gila	96-019631	12/03/96	342325
Kosher #31	09/12/96	12/04/96	Gila	96-019632	12/03/96	342326
Kosher #32	09/12/96	12/04/96	Pinal	1996-040017	12/03/96	342327
Kosher #33	09/12/96	12/04/96	Gila	96-019633	12/03/96	342328
Kosher #33	09/12/96	12/04/96	Pinal	1996-040018	12/03/96	
Kosher #34	09/12/96	12/04/96	Gila	96-019634	12/03/96	342329-34
Kosher #34	09/12/96	12/04/96	Pinal	1996-040019	12/03/96	

<u>Name</u>	<u>Date Located</u>	<u>Date Recorded</u>	<u>County</u>	<u>County Recordation Docket Page</u>	<u>Date Filed w/ BLM</u>	<u>BLM AMC Serial No.</u>
Kosher #35	09/12/96	12/04/96	Gila	96-019635	12/03/96	342330
Kosher #36	09/12/96	12/04/96	Gila	96-019636	12/03/96	342331
Kosher #37	09/12/96	12/04/96	Gila	96-019637	12/03/96	342332
Kosher #38	09/12/96	12/04/96	Gila	96-019638	12/03/96	342333
Kosher #39	09/12/96	12/04/96	Gila	96-019639	12/03/96	342334
Kosher #40	09/12/96	12/04/96	Gila	96-019640	12/03/96	342335
Kosher #41	09/12/96	12/04/96	Gila	96-019641	12/03/96	342336
Kosher #42	09/12/96	12/04/96	Gila	96-019642	12/03/96	342337
Kosher #43	09/12/96	12/04/96	Gila	96-019643	12/03/96	342338
Kosher #44	09/12/96	12/04/96	Pinal	1996-040020	12/03/96	342339
Kosher #45	09/12/96	12/04/96	Pinal	1996-040021	12/03/96	342340
Kosher #46	09/12/96	12/04/96	Pinal	1996-040022	12/03/96	342341
Kosher #46	09/12/96	12/04/96	Gila	96-019644	12/03/96	342342
Kosher #47	09/12/96	12/04/96	Pinal	1996-040023	12/03/96	342343
Kosher #47	09/12/96	12/04/96	Gila	96-019645	12/03/96	342344
Kosher #48	09/12/96	12/04/96	Gila	96-019646	12/03/96	342345
Kosher #49	09/12/96	12/04/96	Gila	96-019647	12/03/96	342346
Kosher #50	09/12/96	12/04/96	Gila	96-019648	12/03/96	342347
Kosher #51	09/12/96	12/04/96	Gila	96-019649	12/03/96	342348
Kosher #52	09/12/96	12/04/96	Gila	96-019650	12/03/96	342349
Kosher #53	09/12/96	12/04/96	Gila	96-019651	12/03/96	342350
Kosher #54	09/12/96	12/04/96	Gila	96-019652	12/03/96	342351
Kosher #55	09/12/96	12/04/96	Gila	96-019653	12/03/96	342352
Kosher #56	09/12/96	12/04/96	Gila	96-019654	12/03/96	342353
Kosher #57	09/12/96	12/04/96	Pinal	1996-040024	12/03/96	342354
Kosher #58	09/12/96	12/04/96	Pinal	1996-040025	12/03/96	342355
Kosher #59	09/12/96	12/04/96	Pinal	1996-040026	12/03/96	342356
Kosher #60	09/12/96	12/04/96	Pinal	1996-040027	12/03/96	342357
Kosher #60	09/12/96	12/04/96	Gila	96-019655	12/03/96	342358
Kosher #61	09/12/96	12/04/96	Pinal	1996-040028	12/03/96	342359
Kosher #61	09/12/96	12/04/96	Gila	96-019656	12/03/96	342360
Kosher #62	09/12/96	12/04/96	Gila	96-019657	12/03/96	342361
Kosher #63	09/12/96	12/04/96	Gila	96-019658	12/03/96	342362
Kosher #64	09/12/96	12/04/96	Gila	96-019659	12/03/96	342363
Kosher #65	09/12/96	12/04/96	Gila	96-019660	12/03/96	342364
Kosher #66	09/12/96	12/04/96	Gila	96-019661	12/03/96	342365
Kosher #67	09/12/96	12/04/96	Gila	96-019662	12/03/96	342366
Kosher #68	09/12/96	12/04/96	Gila	96-019663	12/03/96	342367
Kosher #69	09/12/96	12/04/96	Pinal	1996-040029	12/03/96	342368
Kosher #70	09/12/96	12/04/96	Pinal	1996-040030	12/03/96	342369
Kosher #71	09/12/96	12/04/96	Pinal	1996-040031	12/03/96	342370
Kosher #72	09/12/96	12/04/96	Pinal	1996-040032	12/03/96	342371
Kosher #73	09/12/96	12/04/96	Pinal	1996-040033	12/03/96	342372
Kosher #73	09/12/96	12/04/96	Gila	96-019664	12/03/96	342373
Kosher #74	09/12/96	12/04/96	Gila	96-019665	12/03/96	342374
Kosher #75	09/12/96	12/04/96	Gila	96-019666	12/03/96	342375
Kosher #76	09/12/96	12/04/96	Gila	96-019667	12/03/96	342376
Kosher #77	09/12/96	12/04/96	Gila	96-019668	12/03/96	342377
Kosher #78	09/12/96	12/04/96	Gila	96-019669	12/03/96	342378

RECEIVED
 BUREAU OF
 LAND MANAGEMENT
 ARIZONA
 STATE OFFICE
 PHOENIX, ARIZONA
 AUG - 9
 A 9:50

<u>Name</u>	<u>Date Located</u>	<u>Date Recorded</u>	<u>County</u>	<u>County Recordation Docket Page</u>	<u>Date Filed w/ BLM</u>	<u>BLM AMC Serial No.</u>
Kosher #79	09/12/96	12/04/96	Gila	96-019670	12/03/96	342374
Kosher #80	09/12/96	12/04/96	Gila	96-019671	12/03/96	342375
Kosher #81	09/12/96	12/04/96	Pinal	1996-040034	12/03/96	342376
Kosher #82	09/12/96	12/04/96	Pinal	1996-040035	12/03/96	342377
Kosher #83	09/12/96	12/04/96	Pinal	1996-040036	12/03/96	342378
Kosher #84	09/12/96	12/04/96	Pinal	1996-040037	12/03/96	342379
Kosher #84	09/12/96	12/04/96	Gila	96-019672	12/03/96	342380
Kosher #85	09/12/96	12/04/96	Pinal	1996-040038	12/03/96	342381
Kosher #85	09/12/96	12/04/96	Gila	96-019673	12/03/96	342382
Kosher #86	09/12/96	12/04/96	Gila	96-019674	12/03/96	342383
Kosher #87	09/12/96	12/04/96	Gila	96-019675	12/03/96	342384
Kosher #88	09/12/96	12/04/96	Gila	96-019676	12/03/96	342385
Kosher #89	09/12/96	12/04/96	Gila	96-019677	12/03/96	342386
Kosher #90	09/12/96	12/04/96	Gila	96-019678	12/03/96	342387
Kosher #91	09/12/96	12/04/96	Gila	96-019679	12/03/96	342388
Kosher #92	09/12/96	12/04/96	Gila	96-019680	12/03/96	342389
Kosher #93	09/13/96	12/04/96	Pinal	1996-040039	12/03/96	342390
Kosher #94	09/13/96	12/04/96	Pinal	1996-040040	12/03/96	342391
Kosher #95	09/13/96	12/04/96	Pinal	1996-040041	12/03/96	342392
Kosher #96	09/13/96	12/04/96	Pinal	1996-040042	12/03/96	342393
Kosher #97	09/13/96	12/04/96	Pinal	1996-040043	12/03/96	342394
Kosher #97	09/13/96	12/04/96	Gila	96-019681	12/03/96	342395
Kosher #98	09/13/96	12/04/96	Pinal	1996-040044	12/03/96	342396
Kosher #98	09/13/96	12/04/96	Gila	96-019682	12/03/96	342397
Kosher #99	09/13/96	12/04/96	Gila	96-019683	12/03/96	342398
Kosher #100	09/13/96	12/04/96	Gila	96-019684	12/03/96	342399
Kosher #101	09/13/96	12/04/96	Gila	96-019685	12/03/96	342400
Kosher #102	09/13/96	12/04/96	Gila	96-019686	12/03/96	342401
Kosher #103	09/13/96	12/04/96	Gila	96-019687	12/03/96	342402
Kosher #104	09/13/96	12/04/96	Gila	96-019688	12/03/96	342403
Kosher #105	09/13/96	12/04/96	Gila	96-019689	12/03/96	342404
Kosher #106	09/13/96	12/04/96	Gila	96-019690	12/03/96	342405
Kosher #107	09/13/96	12/04/96	Pinal	1996-040045	12/03/96	342406
Kosher #108	09/13/96	12/04/96	Pinal	1996-040046	12/03/96	342407
Kosher #109	09/13/96	12/04/96	Pinal	1996-040047	12/03/96	342408
Kosher #110	09/13/96	12/04/96	Pinal	1996-040048	12/03/96	342409
Kosher #111	09/13/96	12/04/96	Pinal	1996-040049	12/03/96	342410
Kosher #112	09/13/96	12/04/96	Pinal	1996-040050	12/03/96	342411
Kosher #112	09/13/96	12/04/96	Gila	96-019691	12/03/96	342412
Kosher #113	09/13/96	12/04/96	Pinal	1996-040051	12/03/96	342413
Kosher #113	09/13/96	12/04/96	Gila	96-019692	12/03/96	342414
Kosher #114	09/13/96	12/04/96	Gila	96-019693	12/03/96	342415
Kosher #115	09/13/96	12/04/96	Gila	96-019694	12/03/96	342416
Kosher #116	09/13/96	12/04/96	Gila	96-019695	12/03/96	342417
Kosher #117	09/13/96	12/04/96	Gila	96-019696	12/03/96	342418
Kosher #118	09/13/96	12/04/96	Gila	96-019697	12/03/96	342419
Kosher #119	09/13/96	12/04/96	Gila	96-019698	12/03/96	342420

RECEIVED
 BUREAU OF LAND MANAGEMENT
 2004 AUG -9 A 9:50

<u>Name</u>	<u>Date Located</u>	<u>Date Recorded</u>	<u>County</u>	<u>County Recordation Docket Page</u>	<u>Date Filed w/BLM</u>	<u>BLM AMC Serial No.</u>
Kosher #120	09/13/96	12/04/96	Gila	96-019699	12/03/96	342415
Kosher #121	09/13/96	12/04/96	Gila	96-019700	12/03/96	342416
Kosher #122	09/13/96	12/04/96	Pinal	1996-040052	12/03/96	342417
Kosher #123	09/13/96	12/04/96	Pinal	1996-040053	12/03/96	342418
Kosher #124	09/13/96	12/04/96	Pinal	1996-040054	12/03/96	342419
Kosher #125	09/13/96	12/04/96	Pinal	1996-040055	12/03/96	342420
Kosher #126	09/13/96	12/04/96	Pinal	1996-040056	12/03/96	342421
Kosher #127	09/13/96	12/04/96	Pinal	1996-040057	12/03/96	342422
Kosher #127	09/13/96	12/04/96	Gila	96-019701	12/03/96	342423
Kosher #128	09/13/96	12/04/96	Pinal	1996-040058	12/03/96	342424
Kosher #128	09/13/96	12/04/96	Gila	96-019702	12/03/96	342425
Kosher #129	09/13/96	12/04/96	Gila	96-019703	12/03/96	342426
Kosher #130	09/13/96	12/04/96	Gila	96-019704	12/03/96	342427
Kosher #131	09/13/96	12/04/96	Gila	96-019705	12/03/96	342428
Kosher #132	09/13/96	12/04/96	Gila	96-019706	12/03/96	342429
Kosher #133	09/13/96	12/04/96	Gila	96-019707	12/03/96	342430
Kosher #134	09/13/96	12/04/96	Gila	96-019708	12/03/96	342431
Kosher #135	09/13/96	12/04/96	Gila	96-019709	12/03/96	342432
Kosher #136	09/13/96	12/04/96	Gila	96-019710	12/03/96	342433
Kosher #137	09/13/96	12/04/96	Gila	96-019711	12/03/96	342434
Kosher #138	09/13/96	12/04/96	Pinal	1996-040059	12/03/96	342435
Kosher #139	09/13/96	12/04/96	Pinal	1996-040060	12/03/96	342436
Kosher #140	09/13/96	12/04/96	Pinal	1996-040061	12/03/96	342437
Kosher #141	09/13/96	12/04/96	Pinal	1996-040062	12/03/96	342438
Kosher #142	09/13/96	12/04/96	Pinal	1996-040063	12/03/96	342439
Kosher #143	09/13/96	12/04/96	Pinal	1996-040064	12/03/96	342440
Kosher #144	09/13/96	12/04/96	Pinal	1996-040065	12/03/96	342441
Kosher #144	09/13/96	12/04/96	Gila	96-019712	12/03/96	342442
Kosher #145	09/13/96	12/04/96	Pinal	1996-040066	12/03/96	342443
Kosher #145	09/13/96	12/04/96	Gila	96-019713	12/03/96	342444
Kosher #146	09/13/96	12/04/96	Gila	96-019714	12/03/96	342445
Kosher #147	09/13/96	12/04/96	Gila	96-019715	12/03/96	342446
Kosher #148	09/13/96	12/04/96	Gila	96-019716	12/03/96	342447
Kosher #149	09/13/96	12/04/96	Gila	96-019717	12/03/96	342448
Kosher #150	09/13/96	12/04/96	Gila	96-019718	12/03/96	342449
Kosher #151	09/13/96	12/04/96	Gila	96-019719	12/03/96	342450
Kosher #152	09/13/96	12/04/96	Gila	96-019720	12/03/96	342451
Kosher #153	09/13/96	12/04/96	Gila	96-019721	12/03/96	342452
Kosher #154	09/13/96	12/04/96	Gila	96-019722	12/03/96	342453
Kosher #155	09/13/96	12/04/96	Gila	96-019723	12/03/96	342454
Kosher #156	09/13/96	12/04/96	Pinal	1996-040067	12/03/96	342455
Kosher #157	09/13/96	12/04/96	Pinal	1996-040068	12/03/96	342456
Kosher #158	09/13/96	12/04/96	Pinal	1996-040069	12/03/96	342457
Kosher #159	09/13/96	12/04/96	Pinal	1996-040070	12/03/96	342458
Kosher #160	09/13/96	12/04/96	Pinal	1996-040071	12/03/96	342459
Kosher #161	09/14/96	12/04/96	Pinal	1996-040072	12/03/96	342458
Kosher #162	09/14/96	12/04/96	Pinal	1996-040073	12/03/96	342457
Kosher #163	09/14/96	12/04/96	Pinal	1996-040074	12/03/96	342458 -44
Kosher #163	09/14/96	12/04/96	Gila	96-019724	12/03/96	

RECEIVED
 BUREAU OF
 LAND MANAGEMENT
 2001
 ARIZONA
 STATE OFFICE
 PHOENIX, ARIZONA

<u>Name</u>	<u>Date Located</u>	<u>Date Recorded</u>	<u>County</u>	<u>County Recordation Docket Page</u>	<u>Date Filed w/ BLM</u>	<u>BLM AMC Serial No.</u>
Kosher #164	09/14/96	12/04/96	Pinal	1996-040075	12/03/96	342459
Kosher #164	09/14/96	12/04/96	Gila	96-019725	12/03/96	
Kosher #165	09/14/96	12/04/96	Gila	96-019726	12/03/96	342460
Kosher #166	09/14/96	12/04/96	Gila	96-019727	12/03/96	342461
Kosher #167	09/14/96	12/04/96	Gila	96-019728	12/03/96	342462
Kosher #168	09/14/96	12/04/96	Gila	96-019729	12/03/96	342463
Kosher #169	09/14/96	12/04/96	Gila	96-019730	12/03/96	342464
Kosher #170	09/14/96	12/04/96	Gila	96-019731	12/03/96	342465
Kosher #171	09/14/96	12/04/96	Gila	96-019732	12/03/96	342466
Kosher #172	09/14/96	12/04/96	Gila	96-019733	12/03/96	342467
Kosher #173	09/14/96	12/04/96	Gila	96-019734	12/03/96	342468
Kosher #174	09/14/96	12/04/96	Pinal	1996-040076	12/03/96	342469
Kosher #175	09/14/96	12/04/96	Pinal	1996-040077	12/03/96	342470
Kosher #176	09/14/96	12/04/96	Pinal	1996-040078	12/03/96	342471
Kosher #177	09/14/96	12/04/96	Pinal	1996-040079	12/03/96	342472
Kosher #178	09/14/96	12/04/96	Pinal	1996-040080	12/03/96	342473
Kosher #179	09/14/96	12/04/96	Pinal	1996-040081	12/03/96	342474
Kosher #180	09/14/96	12/04/96	Pinal	1996-040082	12/03/96	342475
Kosher #181	09/14/96	12/04/96	Pinal	1996-040083	12/03/96	342476
Kosher #182	09/14/96	12/04/96	Pinal	1996-040084	12/03/96	342477
Kosher #182	09/14/96	12/04/96	Gila	96-019735	12/03/96	
Kosher #183	09/14/96	12/04/96	Pinal	1996-040085	12/03/96	342478
Kosher #183	09/14/96	12/04/96	Gila	96-019736	12/03/96	
Kosher #184	09/14/96	12/04/96	Gila	96-019737	12/03/96	342479
Kosher #185	09/14/96	12/04/96	Gila	96-019738	12/03/96	342480
Kosher #186	09/14/96	12/04/96	Pinal	1996-040086	12/03/96	342481
Kosher #187	09/14/96	12/04/96	Pinal	1996-040087	12/03/96	342482
Kosher #188	09/14/96	12/04/96	Pinal	1996-040088	12/03/96	342483
Kosher #189	09/14/96	12/04/96	Pinal	1996-040089	12/03/96	342484
Kosher #190	09/14/96	12/04/96	Pinal	1996-040090	12/03/96	342485
Kosher #191	09/14/96	12/04/96	Pinal	1996-040091	12/03/96	342486
Kosher #192	09/14/96	12/04/96	Pinal	1996-040092	12/03/96	342487
Kosher #193	09/14/96	12/04/96	Pinal	1996-040093	12/03/96	342488
Kosher #193	09/14/96	12/04/96	Gila	96-019739	12/03/96	
Kosher #194	09/14/96	12/04/96	Pinal	1996-040094	12/03/96	342489
Kosher #194	09/14/96	12/04/96	Gila	96-019740	12/03/96	
Kosher #195	09/14/96	12/04/96	Gila	96-019741	12/03/96	342490
Kosher #196	09/14/96	12/04/96	Gila	96-019742	12/03/96	342491
Kosher #197	09/14/96	12/04/96	Pinal	1996-040095	12/03/96	342492
Kosher #198	09/14/96	12/04/96	Pinal	1996-040096	12/03/96	342493
Kosher #199	09/14/96	12/04/96	Pinal	1996-040097	12/03/96	342494
Kosher #200	09/14/96	12/04/96	Pinal	1996-040098	12/03/96	342495
Kosher #201	09/14/96	12/04/96	Pinal	1996-040099	12/03/96	342496
Kosher #202	09/14/96	12/04/96	Pinal	1996-040100	12/03/96	342497
Kosher #203	09/14/96	12/04/96	Pinal	1996-040101	12/03/96	342498
Kosher #204	09/14/96	12/04/96	Pinal	1996-040102	12/03/96	342499
Kosher #205	09/14/96	12/04/96	Pinal	1996-040103	12/03/96	342500-42
Kosher #205	09/14/97	12/04/96	Gila	96-019743	12/03/96	

RECEIVED
 BUREAU OF
 LAND MANAGEMENT
 ARIZONA
 STATE OFFICE
 PHOENIX
 2004 AUG - 9 A 9:50

<u>Name</u>	<u>Date Located</u>	<u>Date Recorded</u>	<u>County</u>	<u>County Recordation Docket Page</u>	<u>Date Filed w/ BLM</u>	<u>BLM AMC Serial No.</u>
Kosher #206	09/14/97	12/04/96	Gila	96-019744	12/03/96	342501
Kosher #207	09/14/96	12/04/96	Pinal	1996-040104	12/03/96	342502
Kosher #208	09/14/96	12/04/96	Pinal	1996-040105	12/03/96	342503
Kosher #209	09/14/96	12/04/96	Pinal	1996-040106	12/03/96	342504
Kosher #210	09/14/96	12/04/96	Pinal	1996-040107	12/03/96	342505
Kosher #211	09/14/96	12/04/96	Pinal	1996-040108	12/03/96	342506
Kosher #211	09/14/96	12/04/96	Gila	96-019745	12/03/96	
Kosher #212	09/14/96	12/04/96	Gila	96-019746	12/03/96	342507
Kosher #213	09/14/96	12/04/96	Gila	96-019747	12/03/96	342508
Kosher #214	09/14/96	12/04/96	Gila	96-019748	12/03/96	342509
Kosher #215	09/14/96	12/04/96	Gila	96-019749	12/03/96	342510
Kosher #216	09/14/96	12/04/96	Gila	96-019750	12/03/96	342511
Kosher #217	09/14/96	12/04/96	Gila	96-019751	12/03/96	342512
Kosher #218	09/14/96	12/04/96	Gila	96-019752	12/03/96	342513
Kosher #219	09/14/96	12/04/96	Gila	96-019753	12/03/96	342514
Kosher #220	06/28/02	07/24/02	Pinal	2002-039180	07/25/02	356448
Kosher #221	06/28/02	07/24/02	Pinal	2002-039181	07/25/02	356449
Kosher #222	06/28/02	07/24/02	Pinal	2002-039182	07/25/02	356450
Kosher #223	06/28/02	07/24/02	Pinal	2002-039183	07/25/02	356451
Kosher #224	06/28/02	07/24/02	Pinal	2002-039184	07/25/02	356452 - 19

Unpatented Mining Claims located in the Globe-Miami Mining District,
Section 1, T1S, R13E,
Section 6, T1S, R14E, G&SRB&M
Gila County, Arizona

<u>Name</u>	<u>Date Located</u>	<u>Date Recorded</u>	<u>County</u>	<u>County Recordation Docket Page</u>	<u>Date Filed w/BLM</u>	<u>BLM AMC Serial No.</u>
RJD #1	12/5/97	2/27/98	Gila	1998 2760	3/2/98	349780
RJD #2	12/5/97	2/27/98	Gila	1998 2761	3/2/98	349781
RJD #4	5/17/98	6/5/98	Gila	1998 8633	7/9/98	350335 -3

RECEIVED
BUREAU OF
LAND MANAGEMENT
2004 AUG 11
ARIZONA
STATE OFFICE
PHOENIX, ARIZONA

The above-listed claims are owned by:

Carlota Copper Company
1306 Live Oak St.
P.O. Box 1009
Miami, Arizona 85539

United States Department of the Interior
Bureau of Land Management
 BUSINESS & SUPPORT SVCS DIV
 222 N CENTRAL AVE
 PHOENIX, AZ 85004 -2203
 Phone: (602) 417-9200

Receipt	
No:	924718

Transaction #: 958869
Date of Transaction: 08/10/2004
CUSTOMER: L STEVE WAGNER PO BOX 612 BRIGHTON, CO 80601

LINE #	QTY	DESCRIPTION	REMARKS	UNIT PRICE	TOTAL
1	1.00	LOCATABLE MINERALS / MINING CLAIMS-NOT NEW-UNADJUD, ONE AUTH NO. ONLY / MINING CLAIM MONEY RECEIVED (455) CASES: AMC298647/\$61250.00	MAINT 2005 (490)	- n/a -	61250.00
TOTAL:					\$61,250.00

PAYMENT INFORMATION					
1	AMOUNT:	\$61,250.00	POSTMARKED:	08/05/2004	
	TYPE:	CHECK	RECEIVED:	08/09/2004	
	CHECK NO:	2422			
	NAME:	CARLOTA COPPER COMPANY PO BOX 612 BRIGHTON CO 80601			

REMARKS

This receipt was generated by the automated BLM Collections and Billing System and is a paper representation of a portion of the official electronic record contained therein.

AMC 248939

AMC 342269

350842

161019

113

Form 3830-2
(January 2000)

UNITED STATES
DEPARTMENT OF THE INTERIOR
BUREAU OF LAND MANAGEMENT

RECEIVED
B.L.M. AZ STATE OFFICE

MAINTENANCE FEE WAIVER CERTIFICATION 2004 AUG 31 P 1: 34

FORM APPROVED
OMB NO. 1004-0114
Expires: December 31, 2002

SEE INSTRUCTIONS ON REVERSE

PHOENIX, ARIZONA

- This small miner waiver is filed for the assessment year beginning at noon on September 1, ~~2004~~ and ending at noon on September 1, ~~2005~~.
- The undersigned and all related parties owned ten or fewer mining claims, mill, or tunnel sites located and maintained on Federal lands in the United States of America on September 1, ~~2004~~.
- The undersigned have performed the assessment work required by law for each mining claim listed prior to filing this waiver and understand that by filing this form; an affidavit of assessment work must be recorded by the December 30th following the filing of this waiver.
- The undersigned understand that if the assessment work obligation has not yet come due under 30 U.S.C. 28 (for those claims in their first assessment year only); a notice of intent to hold reciting this condition must be recorded by the December 30th following the filing of this waiver.
- The undersigned understand that mill and tunnel sites may also be listed upon this waiver and be waived from payment of the maintenance fee; and that a notice of intent to hold for these sites is required to be recorded by the December 30th immediately following the filing of this waiver.
- The undersigned understand and acknowledge that pursuant to 43 U.S.C. 1212 and 18 U.S.C. 1001; the filing or recording of a false, fictitious, or fraudulent document with the Bureau of Land Management may result in a fine of up to \$250,000, a prison term not to exceed five years, or both.
- The mining claims, mill or tunnel sites for which this waiver from payment of the maintenance fees is requested are:

CLAIM OR SITE NAME	BLM RECORDATION SERIAL NUMBER
1. Green Copper #5	248943
2. L-4	161026
3. L-5	161027
4. L-19	161041
5. L-21	161043
6. Comet	350844
7. E-1	342269
8. C-1	350842
9. C-2	350843
10.	

The owner(s) (claimants) of the above mining claims and sites are:

Lois Goodwin
(Owner's Name - Please Print)
PO Box 444
(Street or P.O. Box)
Amado Ariz 85645
(City) (State) (Zip Code)

Lois Goodwin
(Owner's Signature)

Lois Burkhardt
(Owner's Name - Please Print)
9100 E Indian Hills Rd
(Street or P.O. Box)
TUCSON AZ 85749
(City) (State) (Zip Code)

Lois Burkhardt
(Owner's Signature)

(Owner's Name - Please Print)

(Owner's Signature)

(Street or P.O. Box)

(City)

(State)

(Zip Code)

ENTERED IN COMPUTER

8/31/04 MRL

(Continued on reverse)

(Owner's Name - Please Print)

(Owner's Signature)

(Street or P.O. Box)

(City)

(State)

(Zip Code)

(Owner's Name - Please Print)

(Owner's Signature)

(Street or P.O. Box)

(City)

(State)

(Zip Code)

(Owner's Name - Please Print)

(Owner's Signature)

(Street or P.O. Box)

(City)

(State)

(Zip Code)

(Owner's Name - Please Print)

(Owner's Signature)

(Street or P.O. Box)

(City)

(State)

(Zip Code)

INSTRUCTIONS

1. This certification is made under the provisions of § 1744 of Title 43 and § 28-28k of Title 30 of the United States Code; and the regulations thereunder (43 CFR Part 3830).
2. The claimant(s) must fill in the dates in paragraph 1 for the beginning and ending of the assessment year for which this waiver is sought.
3. The claimant(s) must fill in the date in paragraph 2 for the beginning of the assessment year for which this waiver is sought.
4. All claim and site names and Bureau of Land Management (BLM) serial numbers must be listed for the mining claims, mill sites, and tunnel sites for which the waiver is sought.
5. All owners of the mining claims, mill sites, and tunnel sites and their addresses must be given.
6. This waiver form must be signed by all the claimants or their designated agent, in original form. If an agent is designated, a notarized designation of agent, signed by all of the claimants with proper address given, must be submitted with this waiver.
7. This form must be filed no later than September 1st for the upcoming assessment year in the BLM State Office where the mining claims or sites are recorded, or the waiver cannot be granted by the BLM. (Example: to obtain a waiver for the assessment year 2000, which begins at noon on September 1, 1999, you must qualify for and file for a waiver no later than September 1, 1999 in the proper BLM State Office).
8. For all mining claims which require assessment work, you must record an affidavit of labor on or before the December 30th immediately following the filing of this waiver. For all other mining claims or sites waived, you must record a notice of intent to hold on or before the December 30th immediately following the filing of this waiver.
9. Mill and tunnel sites may also be listed upon this waiver and be waived from payment of the maintenance fee. A notice of intent to hold for these sites is required to be filed by the December 30th following the filing of this waiver.

NOTICE/BURDEN HOURS STATEMENT

The Privacy Act of 1974, as amended, and the regulation in 43 CFR 2.48(d) provide that you be furnished the following information in connection with the information required by this certification of waiver from rental fees.

AUTHORITY: 30 U.S.C. 28-28k; 43 U.S.C. 1201, 1457, 1740, and 1744; and 43 CFR 3830.

PRINCIPLE PURPOSE: This information is to be used to verify that the owner(s) (claimants) of a mining claim has complied with 30 U.S.C. 28f and is entitled to perform assessment work in lieu of paying the maintenance fee for the mining claims listed on this form.

ROUTINE USE: (1) Adjudication of the claimant(s) certification of waiver from paying the maintenance fee otherwise required by 30 U.S.C. 28f. (2) Disclosure may be made to appropriate Federal agencies when location is made within the agency's geographic area of responsibility. (3) Information from the record and/or the record will be transferred to the appropriate Federal, State, or local agency, or a member of the public in response to a specific request for pertinent information. (4) Information may also be provided to the Department of Justice or in a proceeding before a court or adjudicative body; or to Federal, State, local or foreign agencies when needed for enforcement of civil or criminal codes or applicable regulations concerning title rights upon the public land.

EFFECT OF NOT PROVIDING INFORMATION: Disclosure of this information is required by 30 U.S.C. 28f and 43 CFR Part 3830 for those qualified claimants wishing to take the small miner waiver allowed. Failure to supply the information required in this form to support the claimants certification of waiver from payment of the otherwise required maintenance fees will result in the waiver being disallowed and the mining claims subject to forfeiture by BLM under 30 U.S.C. 28i.

The Paperwork Reduction Act of 1995 requires us to inform you that:

This information is being collected to allow the BLM to determine if you qualify for a waiver from the payment of \$100 per mining claim or site maintenance fee established in 30 U.S.C. 28f and the implementing regulations at 43 CFR 3830. A response to this request is required in accordance with the statute to obtain your benefit.

BLM would like you to know that you do not have to respond to this, or any other, Federal agency-sponsored information collection unless it displays a currently valid OMB control number.

Public reporting burden for this form is estimated to average 8 minutes (0.133 hours) per response, including time to review instructions, gathering and maintaining data, and completing and reviewing the form. Direct comments regarding this burden estimate, or any other aspect of this form, to the U.S. Department of the Interior, Bureau of Land Management, (1004-0114) Bureau Clearance Officer (WO-630), Mail Stop 401 LS, 1849 C St., N.W., Washington, D.C. 20240.

FOR OFFICIAL USE ONLY

LEAD FILE NUMBERS: AMC 27738, 279919, 298647, 320760, 324206, 325818, 327251, 342296, 349780, 350334, 356448, 39932, 52072, 97634

AMC NUMBER (S)	AMOUNT
27989-27993	500
279919-279924	600
28016	100
28018-28020	300
298647-298660	1400
320760-320789	3000
320791-320799	900
320803-320807	500
320813-320818	600
320828-320829	200
320831-320832	200
320834-320845	1200
324206	100
325818	100
325820-325824	500
325829-325832	400
325837-325867	3100
327251-327266	1600
342296-342514	21900
TOTAL:	\$37,200

AMC NUMBER (S)	AMOUNT
349780-349781	200
350335	100
356448-356452	500
39932-39943	1200
52265-52272	800
52274-52282	900
52285-52287	300
52289-52290	200
52292-52323	3200
52326-52333	800
52336-52337	200
52340	100
52342	100
52344	100
52346	100
52365-52376	1200
52382-52383	200
52386-52391	600
97634-97643	1000
TOTAL:	\$11,800
GRAND TOTAL: \$49,000	

ENTERED INTO COMPUTER

8/12/2003 PB

1
JES

L. Steve Wagner, LLC
P. O. Box 612
Brighton, CO 80601
Phone: 303-659-5072; Fax: 303-659-5068

490 claims @ \$100 LSW
\$ 49,000.00

Certified Mail No. 7002 2030 0004 1769 6492
Return Receipt Requested

July 15, 2003

Bureau of Land Management
Arizona State Office
222 N. Central Avenue
Phoenix, AZ 85004-2203

RECEIVED
BUREAU OF
LAND MANAGEMENT
2003 JUL 21 A 10:38
ARIZONA
STATE OFFICE
PHOENIX, ARIZONA

RE: Maintenance Fees for Unpatented Mining Claims

Gentlemen:

Enclosed with this letter are an *Affidavit of Payment of Maintenance Fees and Notice of Intention to Hold Mining Claims* and a check for \$49,000 representing payment in the sum of \$100 for each of the 490 unpatented mining claims in the Carlota claim group, all of which are listed on the enclosed *Affidavit*. This payment represents payment of the federal annual mining claim maintenance fees for the assessment year beginning at noon on September 1, 2003, and ending at noon on September 1, 2004. The full names of the claims and the BLM mining claim serial numbers assigned to the claims for which the fees are paid are described on the Exhibit A attached to the *Affidavit*.

The claims are owned or leased by Carlota Copper Company, whose mailing address is 1306 Live Oak St., P.O. Box 1009, Miami, AZ 85539.

Please return the receipt for this payment and the original copy of this *Affidavit* showing the BLM Received Date Stamp to me in the enclosed postage prepaid envelope at your earliest convenience. If it is not possible to return the original *affidavit* to me please advise me immediately.

If you have any questions concerning payment of the fees and the information filing; or if you determine that the fees or information filing are inadequate in any respect, please contact me at (303) 659-5072.

Sincerely,



L. Steve Wagner
Legal Counsel

Enclosures

ENTERED INTO COMPUTER
8/12/2003 PB

When recorded, mail to:
L. Steve Wagner, LLC
P.O. Box 612
Brighton, Colorado 80601

**AFFIDAVIT OF PAYMENT OF MAINTENANCE FEES
AND NOTICE OF INTENTION TO HOLD MINING CLAIMS**

ARIZONA
STATE OFFICE
PHOENIX, ARIZONA

2003 JUL 21 A 10:38

RECEIVED
BUREAU OF
LAND MANAGEMENT

STATE OF COLORADO)
) ss.
COUNTY OF ADAMS)

The undersigned Affiant, being first duly sworn, deposes and says:

1. Affiant, a citizen of the United States who is more than 18 years of age, resides at 14360 Country Hills Drive, Brighton, Colorado 80601, in Adams County, Colorado, is the agent of Carlota Copper Company and the other owners or claimants ("Owner") of the unpatented mining claims and mill sites, more particularly described in the list set forth in Exhibit A attached hereto and incorporated by this reference (the "Claims"), is duly authorized to execute this Affidavit, and is personally acquainted with the mining claims and mill sites set forth in Exhibit A.

2. The address of Owner is:

Carlota Copper Company
1306 Live Oak St.
P. O. Box 1009
Miami, AZ 85539

Sherwood B. Owens
%Dr. Sherwood B. Owens, Jr.
4060 N. Camino Ferreo
Tucson, AZ 85750

Recovery Resources Corp.
%Reliance Group Holdings, Inc.
55 E. 52nd Street
New York, NY 10055

3. The names of the Claims, the United States Bureau of Land Management ("BLM") Serial Numbers, and the recording information for the Claims in the records of the Counties of Gila and Pinal, State of Arizona, are more particularly set forth in Exhibit A hereto.

4. Owner has paid to the BLM, on or before August 31, 2003, a maintenance fee in the amount of \$100 for each Claim, pursuant to The Omnibus Budget Reconciliation Act of 1993, Pub. L. 103-66, 107 Stat. 312 (1993) (the "Act"). Such payment was made to hold the Claims for the assessment year beginning at noon on September 1, 2003, and ending at noon on September 1, 2004, as required by the Act.

5. By such payment, by Owner's compliance with applicable federal and state mining laws and regulations, and by this Affidavit, Owner intends to hold and maintain all of its right, title and interest in and to each of the Claims through the end of the assessment year ending at noon on September 1, 2004.

6. Affiant executes this Affidavit on the 15th day of July, 2003.

L. Steve Wagner
As agent and on behalf of Owner

Subscribed and sworn to before me this 15th day of July, 2003, by L. Steve Wagner, as agent for Owner.

Pam Walter
Notary Public

My commission expires: My Commission Expires Nov 17, 2004

ENTERED INTO COMPUTER

8/12/2003 PB




EXHIBIT A

CARLOTA

CARLOTA COPPER COMPANY

Unpatented mining claims situated in Sections 25, 26, 35, and 36
 Township 1 North, Range 13 East, G&SRB&M,
 Globe-Miami Mining District, Gila and Pinal Counties, Arizona

RECEIVED
 BUREAU OF
 LAND MANAGEMENT
 2003 JUL 21 A 10: 38
 ARIZONA
 STATE OFFICE
 PHOENIX, ARIZONA

CLAIM NAMES AND NUMBERS

<u>Name</u>	<u>Date Located</u>	<u>Date Recorded</u>	<u>County Recordation Docket Page</u>	<u>Date Filed w/BLM</u>	<u>BLM AMC Serial No.</u>
Gila County:					
Grizzly #1	7/18/89	7/24/89	774 120	9/1/89	298647
Amended		11/22/89	785 119	12/13/89	
Grizzly #2	7/18/89	7/24/89	774 123	9/1/89	298648
Amended		11/22/89	785 119	12/13/89	
Grizzly #3	7/18/89	7/24/89	774 126	9/1/89	298649
Amended		11/22/89	785 119	12/13/89	
Grizzly #4	7/18/89	7/24/89	774 129	9/1/89	298650
Amended		11/22/89	785 119	12/13/89	
Pinal County:					
		8/22/89	1625 631	9/1/89	
		11/22/89	1642 209	12/13/89	
Gila County:					
Grizzly #5	7/18/89	7/24/89	774 132	9/1/89	298651
Amended		11/22/89	785 119	12/13/89	
Pinal County:					
		8/22/89	1625 634	9/1/89	
		11/22/89	1642 209	12/13/89	
Gila County:					
Grizzly #6	7/18/89	7/24/89	774 135	9/1/89	298652
Amended		11/22/89	785 119	12/13/89	
Grizzly #7	7/18/89	7/24/89	774 138	9/1/89	298653
Amended		11/22/89	785 119	12/13/89	
Grizzly #8	7/18/89	7/24/89	774 141	9/1/89	298654
Amended		11/22/89	785 119	12/13/89	
Grizzly #9	7/18/89	7/24/89	774 144	9/1/89	298655
Amended		11/22/89	785 119	12/13/89	
Grizzly #10	7/18/89	7/24/89	774 147	9/1/89	298656
Amended		11/22/89	785 119	12/13/89	
Grizzly #11	7/18/89	7/24/89	774 150	9/1/89	298657
Amended		11/22/89	785 119	12/13/89	
Grizzly #12	7/18/89	7/24/89	774 153	9/1/89	298658
Amended		11/22/89	785 119	12/13/89	
Pinal County:					
	7/18/89	8/22/89	1625 637	9/1/89	
		11/22/89	1642 209	12/13/89	
Gila County:					
Grizzly #13	7/18/89	7/24/89	774 156	9/1/89	298659
Amended		11/22/89	785 119	12/13/89	
Grizzly #14	7/18/89	7/24/89	774 159	9/1/89	298660
Amended		11/22/89	785 119	12/13/89	

Unpatented Mining Claims located in the Pinto Creek (Miami) Mining District,
in Sections 26, 27, 34, 35, and 36, T1N, R13E,
and Sections 1, 2, 11, and 12, T1S, R13E, G&SRB&M,
Gila and Pinal Counties, Arizona

Claim Name	Loc. Date	Original County	Original Recordation		Amended Recordation		BLM AMC Serial No.
			Book	Page	Book	Page	
Tip Top	3/2/29	Pinal	45	142	648	830	52265
Tip Top #1	8/1/30	Pinal	46	275			52266
Tip Top 2	3/2/29	Pinal	45	144	648	831	52267
Tip Top 3	3/10/29	Pinal	45	145	648	832	52268
Tip Top #4	8/1/30	Pinal	46	301			52269
Eder #10	4/21/69	Pinal	569	819			52270
Eder #11	4/21/69	Pinal	569	820			52271
Eder #12	4/21/69	Pinal	569	821			52272
Eder 14	9/27/71	Pinal	645	51			52274
		Gila	308	309			
Eder 15	9/27/71	Pinal	645	52			52275
		Gila	308	310			
Eder 16	9/27/71	Pinal	645	53	721	95	52276
		Gila	308	311	348	10	
Eder 17	9/27/71	Pinal	645	54	721	96	52277
		Gila	308	312	348	9	
Eder 18	9/27/71	Pinal	710	228			52278
		Gila	308	313			
Eder 19	9/27/71	Pinal	710	229	721	715	52279
		Gila	308	314	348	275	
Eder 22	9/27/71	Pinal	645	56			52280
		Gila	308	317			
Eder #23	1/4/73	Pinal	691	416			52281
Eder 27	9/11/73	Pinal	720	440			52282
Eder 34	6/14/73	Pinal	710	926			52285
Eder 35	6/14/73	Pinal	710	927			52286
Eder 36	6/14/73	Pinal	710	928			52287
Eder 39	6/13/73	Pinal	710	931			52289
Eder 40	6/14/73	Pinal	710	932			52290
Eder 43	6/13/73	Pinal	710	935			52292
Eder 44	6/14/73	Pinal	710	936			52293
Eder 45	6/13/73	Pinal	710	937			52294
Eder 46	6/13/73	Pinal	710	938			52295
Eder 47	6/13/73	Pinal	710	939			52296
Eder 48	6/13/73	Pinal	710	940	721	97	52297
Eder 49	6/12/73	Pinal	710	941			52298
Eder 50	6/12/73	Pinal	710	942			52299
Eder 51	6/12/73	Pinal	710	943			52300
Eder 52	6/12/73	Pinal	710	944			52301
Eder 53	6/12/73	Pinal	710	945			52302
Eder 54	6/13/73	Pinal	710	946			52303
		Gila	341	802			
Eder 55	6/13/73	Pinal	710	947			52304
		Gila	341	803			
Eder 56	6/13/73	Pinal	710	948			52305
		Gila	341	804			

RECEIVED
BUREAU OF
LAND MANAGEMENT
JUL 21 10:38 AM
STATE OFFICE
PHOENIX, ARIZONA

Claim Name	Original Loc. Date	County	Original Recordation		Amended Recordation		BLM AMC Serial No.
			Book	Page	Book	Page	
Eder 57	6/12/73	Pinal	710	949	721	98	52306
		Gila	341	805	348		52307
Eder 59	6/14/73	Pinal	710	951			52308
		Gila	341	807			52309
Eder 62	9/7/73	Pinal	721	716			52310
Eder 63	9/7/73	Pinal	721	717			52311
		Gila	348	276			52312
Eder 64	9/7/73	Pinal	721	718			52313
		Gila	348	277			52314
Eder 65	9/7/73	Pinal	721	719			52315
		Gila	348	278			52316
Eder 66	9/7/73	Pinal	721	720			52317
		Gila	348	279			52318
Eder 67	9/7/73	Pinal	721	721			52319
		Gila	348	280			52320
Eder 68	9/7/73	Pinal	721	722			52321
		Gila	348	281			52322
Eder 69	9/7/73	Pinal	721	723			52323
		Gila	348	282			52324
Eder 70	9/24/73	Gila	348	283			52325
Ghost 16	12/29/66	Pinal	497	450			52326
Ghost 27	3/10/64	Pinal	387	137			52327
Ghost 28	5/18/64	Pinal	387	138			52328
Ghost 29	3/10/64	Pinal	387	139			52329
Ghost 30	5/18/64	Pinal	387	140			52330
Ghost 31	3/10/64	Pinal	387	141			52331
Ghost 32	12/29/66	Pinal	497	451			52332
Ghost 38	12/29/66	Pinal	497	452			52333
Ghost 40	12/29/66	Pinal	497	453			52334
Ghost 48	12/29/66	Pinal	497	455			52335
Ghost 50	12/29/66	Pinal	497	456			52336
Ghost 61	3/12/64	Pinal	387	165			52337
Ghost 62	3/12/64	Pinal	387	166			52338
Ghost 63	3/12/64	Pinal	387	167			52339
Ghost 42	12/29/66	Pinal	497	454			52340
Ghost 66	3/12/64	Pinal	387	170			52341
Ghost 90	12/29/66	Pinal	497	457			52342
Ghost 93	3/16/64	Pinal	387	194			52343
Ghost 95	3/16/64	Pinal	387	195			52344
Ghost 97	3/16/64	Pinal	387	196			52345
Ghost 99	3/16/64	Pinal	387	197			52346
Ghost 131	9/23/65	Pinal	429	515			52365
Ghost 132	9/23/65	Pinal	429	516			52366
Ghost 133	9/23/65	Pinal	429	517			52367
Ghost 134	9/23/65	Pinal	429	518			52368
Ghost 135	9/23/65	Pinal	429	519			52369
Ghost 136	9/23/65	Pinal	429	520			52370
Ghost 137	9/23/65	Pinal	429	521			52371

RECEIVED
 BUREAU OF
 LAND MANAGEMENT
 ARIZONA
 STATE OFFICE
 PHOENIX, ARIZONA

Claim Name	Original		Original		Amended		BLM AMC Serial No.
	Loc. Date	County	Book	Page	Book	Page	
Ghost 140	4/15/64	Pinal	387	209			52372
Ghost 141	4/15/64	Pinal	387	210			52373
Ghost 142	4/15/64	Pinal	387	211			52374
Ghost 143	4/15/64	Pinal	387	212			52375
Ghost 144	4/15/64	Pinal	387	213			52376
Rim Rock #5	8/1/30	Pinal	46	304	721	93	52382
Annex #5	8/1/30	Pinal	46	305	721	92	52383
Cap 130	7/24/30	Pinal	46	311			52386
Cap 131	7/25/30	Pinal	46	311			52387
"Moon Rise"	2/15/1899	Gila	6	401			52388
Promoter	11/14/29	Gila	44	5	348	7	52389
Stars and Stripes	1/1/02	Gila	7	466	308	307	52390
Providence	7/1/28	Gila	40	444	309	649	52391
Eder 71	11/24/87	Gila	726	416			279919
Eder 72	11/24/87	Gila	726	419			279920
Eder 73	11/24/87	Gila	726	422			279921
		Pinal	1497	441			
Eder 74	11/24/87	Pinal	1497	443			279922
Eder 75	11/24/87	Pinal	1497	445			279923
Eder 76	11/24/87	Pinal	1497	447			279924

RECEIVED
 BUREAU OF
 LAND MANAGEMENT
 PHOENIX, ARIZONA
 STATE OFFICE
 ARIZONA
 AUG 31 10:39 AM '03

Unpatented mining claims situated in
 Sections 4, 5, 6, 7, Township 1 South, Range 14 East;
 Sections 1, 2, 11, 12, Township 1 South, Range 13 East;
 Section 31, Township 1 North, Range 14 East;
 Sections 14, 15, 22, 23, 25, 26, 27, Township 1 North, Range 13 East,
 G&SRB&M, Globe-Miami Mining District, Gila and Pinal Counties, Arizona

CLAIM NAMES AND NUMBERS

Name	Date Located	Date Recorded	County	County Recordation Docket Page		Date Filed w/BLM	BLMAMC Serial No.
Kelly #1	1/26/92	3/12/92	Gila	860	997	4/16/92	320760
Kelly #2	1/26/92	3/12/92	Gila	860	1000	4/16/92	320761
Kelly #3	1/26/92	3/12/92	Gila	861	01	4/16/92	320762
Kelly #4	1/26/92	3/12/92	Gila	861	04	4/16/92	320763
Kelly #5	1/26/92	3/12/92	Gila	861	07	4/16/92	320764
Kelly #6	1/28/92	3/12/92	Gila	861	10	4/16/92	320765
Kelly #7	1/26/92	3/12/92	Gila	861	13	4/16/92	320766
Kelly #8	1/28/92	3/12/92	Gila	861	16	4/16/92	320767
Kelly #9	1/26/92	3/12/92	Gila	861	19	4/16/92	320768
Kelly #10	1/28/92	3/12/92	Gila	861	22	4/16/92	320769
Kelly #11	1/26/92	3/12/92	Gila	861	25	4/16/92	320770

<u>Name</u>	<u>Date Located</u>	<u>Date Recorded</u>	<u>County</u>	<u>County Recordation Docket Page</u>		<u>Date Filed w/BLM</u>	<u>BLMAMC Serial No.</u>
Kelly #12	1/28/92	3/12/92	Gila	861	28	4/16/92	320771
Kelly #13	1/26/92	3/12/92	Gila	861	31	4/16/92	320772
Kelly #14	1/28/92	3/12/92	Gila	861	34	4/16/92	320773
Kelly #15	1/28/92	3/12/92	Gila	861	37	4/16/92	320774
Kelly #16	1/28/92	3/12/92	Gila	861	40	4/16/92	320775
Kelly #17	1/28/92	3/12/92	Gila	861	43	4/16/92	320776
Kelly #18	1/28/92	3/12/92	Gila	861	46	4/16/92	320777
Kelly #19	1/28/92	3/12/92	Gila	861	49	4/16/92	320778
Kelly #20	1/26/92	3/12/92	Gila	861	52	4/16/92	320779
Kelly #21	1/27/92	3/12/92	Gila	861	55	4/16/92	320780
Kelly #22	1/27/92	3/12/92	Gila	861	58	4/16/92	320781
Kelly #23	1/27/92	3/12/92	Gila	861	61	4/16/92	320782
Kelly #24	1/27/92	3/12/92	Gila	861	64	4/16/92	320783
Kelly #25	1/27/92	3/12/92	Gila	861	67	4/16/92	320784
Kelly #26	1/27/92	3/12/92	Gila	861	70	4/16/92	320785
Kelly #27	1/29/92	3/12/92	Gila Pinal	861 1809	73 641	4/16/92	320786
Kelly #28	1/29/92	3/12/92	Gila Pinal	861 1809	76 643	4/16/92	320787
Kelly #29	1/29/92	3/12/92	Gila Pinal	861 1809	79 645	4/16/92	320788
Kelly #30	1/29/92	3/12/92	Gila	861	82	4/16/92	320789
Kelly #31-A	7/11/92	8/06/92 8/13/92	Gila Pinal	877 1845	747 922	8/27/92	324206
Kelly #32	1/29/92	3/12/92	Gila	861	88	4/16/92	320791
Kelly #33	1/29/92	3/12/92	Pinal	1809	649	4/16/92	320792
Kelly #34	1/29/92	3/12/92	Gila Pinal	861 1809	91 651	4/16/92	320793
Kelly #35	1/29/92	3/12/92	Pinal	1809	653	4/16/92	320794
Kelly #36	1/29/92	3/12/92	Gila Pinal	861 1809	94 655	4/16/92	320795
Kelly #37	1/28/92	3/12/92	Pinal	1809	657	4/16/92	320796
Kelly #38	1/28/92 1/29/92	3/12/92 3/12/92	Gila Pinal	861 1809	97 659	4/16/92	320797
Kelly #39	1/28/92	3/12/92	Pinal	1809	661	4/16/92	320798
Kelly #40	1/31/92	3/12/92	Pinal	1809	663	4/16/92	320799
Kelly #53	1/30/92	3/12/92	Pinal	1809	671	4/16/92	320803

RECEIVED
 BUREAU OF
 LAND MANAGEMENT
 ARIZONA
 STATE OFFICE
 PHOENIX, ARIZONA
 2003 JUL 21 A 10:39

Name	Date Located	Date Recorded	County	County Recordation Docket Page		Date Filed w/BLM	BLMAMC Serial No.
Kelly #57	1/30/92	3/12/92	Pinal	1809	673	4/16/92	320804
Kelly #58	1/30/92	3/12/92	Pinal	1809	675	4/16/92	320805
Kelly #59	1/30/92	3/12/92	Pinal	1809	677	4/16/92	320806
Kelly #60	1/30/92	3/12/92	Pinal	1809	679	4/16/92	320807
Kelly #66	1/30/92	3/12/92	Pinal	1809	691	4/16/92	320813
Kelly #67	1/30/92	3/12/92	Pinal	1809	693	4/16/92	320814
Kelly #68	1/30/92	3/12/92	Pinal	1809	695	4/16/92	320815
Kelly #71	1/30/92	3/12/92	Pinal	1809	697	4/16/92	320816
Kelly #72	1/30/92	3/12/92	Pinal	1809	699	4/16/92	320817
Kelly #73	1/30/92	3/12/92	Pinal	1809	701	4/16/92	320818
Kelly #83	2/01/92	3/12/92	Pinal	1809	721	4/16/92	320828
Kelly #84	2/01/92	3/12/92	Pinal	1809	723	4/16/92	320829
Kelly #86	2/01/92	3/12/92	Pinal	1809	727	4/16/92	320831
Kelly #87	2/01/92	3/12/92	Pinal	1809	729	4/16/92	320832
Kelly #89	2/01/92	3/12/92	Pinal	1809	733	4/16/92	320834
Kelly #90	2/01/92	3/12/92	Pinal	1809	735	4/16/92	320835
Kelly #91	2/02/92	3/12/92	Pinal	1809	737	4/16/92	320836
Kelly #92	2/02/92	3/12/92	Gila Pinal	861 1809	100 739	4/16/92	320837
Kelly #93	2/02/92	3/12/92	Gila Pinal	861 1809	103 741	4/16/92	320838
Kelly #94	2/02/92	3/12/92	Gila	861	106	4/16/92	320839
Kelly #95	2/02/92	3/12/92	Gila Pinal	861 1809	109 743	4/16/92	320840
Kelly #96	2/02/92	3/12/92	Gila Pinal	861 1809	112 745	4/16/92	320841
Kelly #97	2/02/92	3/12/92	Gila	861	115	4/16/92	320842
Kelly #98	2/02/92	3/12/92	Gila	861	118	4/16/92	320843
Kelly #99	2/02/92	3/12/92	Gila	861	121	4/16/92	320844
Kelly #100	2/04/92	3/12/92	Gila	861	124	4/16/92	320845
Kelly #101	10/31/92	12/14/92	Gila	892	489	1/19/93	325818
Kelly #103	10/31/92	12/14/92	Gila	892	495	1/19/93	325820
Kelly #104	10/31/92	12/14/92	Gila	892	498	1/19/93	325821
Kelly #105	10/31/92	12/14/92	Gila	892	501	1/19/93	325822
Kelly #106	10/31/92	12/14/92	Gila	892	504	1/19/93	325823
Kelly #107	10/31/92	12/14/92	Gila	892	507	1/19/93	325824
Kelly #112	10/31/92	12/14/92	Gila	892	522	1/19/93	325829
Kelly #113	10/31/92	12/14/92	Gila	892	525	1/19/93	325830
Kelly #114	10/31/92	12/14/92	Gila	892	528	1/19/93	325831
Kelly #115	10/31/92	12/14/92	Gila	892	531	1/19/93	325832

RECEIVED
 BUREAU OF
 LAND MANAGEMENT
 ARIZONA
 STATE OFFICE
 PHOENIX, ARIZONA

Name	Date Located	Date Recorded	County	County Recordation Docket Page	Date Filed w/BLM	BLM AMC Serial No.
Kelly #120	11/9/92	12/14/92	Gila	892 546	1/19/93	325838
Kelly #121	11/9/92	12/14/92	Gila	892 549	1/19/93	325839
Kelly #122	11/9/92	12/14/92	Gila	892 552	1/19/93	325840
Kelly #123	11/9/92	12/14/92	Gila	892 555	1/19/93	325841
Kelly #124	11/9/92	12/14/92	Gila	892 558	1/19/93	325842
Kelly #125	11/8/92	12/14/92	Gila	892 561	1/19/93	325842
Kelly #126	11/8/92	12/14/92	Gila	892 564	1/19/93	325843
Kelly #127	11/8/92	12/14/92	Gila	892 567	1/19/93	325844
Kelly #128	11/8/92	12/14/92	Gila	892 570	1/19/93	325845
			Pinal	1874 047		
Kelly #129	11/8/92	12/14/92	Gila	892 573	1/19/93	325846
Kelly #130	11/8/92	12/14/92	Gila	892 576	1/19/93	325847
Kelly #131	11/8/92	12/14/92	Gila	892 579	1/19/93	325848
Kelly #132	11/7/92	12/14/92	Gila	892 582	1/19/93	325849
			Pinal	1874 049		
Kelly #133	11/7/92	12/14/92	Gila	892 585	1/19/93	325850
Kelly #134	11/7/92	12/14/92	Gila	892 588	1/19/93	325851
Kelly #135	11/7/92	12/14/92	Gila	892 591	1/19/93	325852
Kelly #136	11/7/92	12/14/92	Gila	892 594	1/19/93	325853
			Pinal	1874 051		
Kelly #137	11/7/92	12/14/92	Gila	892 597	1/19/93	325854
			Pinal	1874 053		
Kelly #138	11/7/92	12/14/92	Gila	892 600	1/19/93	325855
Kelly #139	11/7/92	12/14/92	Gila	892 601	1/19/93	325856
Kelly #140	11/7/92	12/14/92	Gila	892 604	1/19/93	325857
Kelly #141	11/7/92	12/14/92	Gila	892 607	1/19/93	325858
Kelly #142	11/7/92	12/14/92	Gila	892 610	1/19/93	325859
Kelly #143	11/7/92	12/14/92	Gila	892 613	1/19/93	325860
Kelly #144	11/7/92	12/14/92	Gila	892 616	1/19/93	325861
Kelly #145	11/7/92	12/14/92	Gila	892 619	1/19/93	325862
Kelly #146	11/7/92	12/14/92	Gila	892 622	1/19/93	325863
Kelly #147	11/7/92	12/14/92	Gila	892 625	1/19/93	325864
Kelly #148	11/6/92	12/14/92	Gila	892 628	1/19/93	325865
Kelly #149	11/6/92	12/14/92	Gila	892 631	1/19/93	325866
Kelly #150	11/6/92	12/14/92	Gila	892 634	1/19/93	325867
Kelly #151	7/30/93	8/23/93	Gila	93-635862	8/23/93	327254
Kelly #152	7/30/93	8/23/93	Gila	93-635863	8/23/93	327255
Kelly #153	7/30/93	8/23/93	Gila	93-635864	8/23/93	327256
			Pinal	1936 617		
Kelly #154	7/30/93	8/23/93	Gila	93-635865	8/23/93	327257
			Pinal	1936 619		
Kelly #155	7/30/93	8/23/93	Gila	93-635866	8/23/93	327258
			Pinal	1936 621		

RECEIVED
 JUDGE ALDO
 AMBROSIO
 2003 JUL 21 A 10:39
 ARIZONA
 STATE OFFICE
 PHOENIX
 P. H.

ENTERED INTO COMPUTER
 8/12/2003 RB

<u>Name</u>	<u>Date Located</u>	<u>Date Recorded</u>	<u>County</u>	<u>County Recordation Docket Page</u>	<u>Date Filed w/BLM</u>	<u>BLM AMC Serial No.</u>
Kelly #156	7/30/93	8/23/93	Gila Pinal	93-635867 1936 623	8/23/93	327259
Kelly #157	7/30/93	8/23/93	Pinal	1936 625	8/23/93	327260
Kelly #158	7/30/93	8/23/93	Gila Pinal	93-635861 1936 627	8/23/93	327261
Kelly #159	7/30/93	8/23/93	Pinal	1936 629	8/23/93	327262
Kelly #160	7/30/93	8/23/93	Pinal	1936 631	8/23/93	327263
Kelly #161	7/30/93	8/23/93	Pinal	1936 633	8/23/93	327264
Kelly #162	7/30/93	8/23/93	Pinal	1936 635	8/23/93	327265
Kelly #163	7/30/93	8/23/93	Pinal	1936 637	8/23/93	327266

Unpatented mining claims situated in Section 36, Township 1 North, Range 13 East;
 Section 31, Township 1 North, Range 14 East;
 Section 1, Township 1 South, Range 13 East;
 and Section 6, Township 1 South, Range 14 East,
 Globe-Miami Mining District, G&SRB&M, Gila County, Arizona.

RECEIVED
 BUREAU OF
 LAND MANAGEMENT
 2003 JUL 21 A 10: 39
 ARIZONA
 STATE OFFICE
 PHOENIX, ARIZONA

<u>Claim Name</u>	<u>Recorded</u>		<u>BLM Serial No.</u>
	<u>Book/Docket</u>	<u>Page</u>	
Lizard No. 27	47	348	AMC 28018
Rejected No. 1	31	415	AMC 28020
Rejected No. 2	31	416	AMC 28019
Amended	52	374	
Rejected No. 3	53	184	AMC 28016
Rejected No. 4	493	569	AMC 97634
Rejected No. 5	493	571	AMC 97635
Rejected No. 6	493	573	AMC 97636
Rejected No. 7	493	575	AMC 97637
Rejected No. 8	493	577	AMC 97638
Rejected No. 9	493	579	AMC 97639
Rejected No. 10	493	581	AMC 97640
Rejected No. 11	493	583	AMC 97641
Rejected No. 12	493	585	AMC 97642
Rejected No. 13	493	587	AMC 97643

Unpatented Mining Claims located in the Pinto Creek (Miami) Mining District,
 in Section 36, T1N, R13E, G&SRB&M, Gila County, Arizona

<u>Name</u>	<u>Location Date</u>	<u>County Recordation</u>		<u>BLM AMC Serial No.</u>
		<u>Book</u>	<u>Page</u>	
Overside	9/1/39	48	70	27989
Amended	6/17/59	102	43	
Amended	5/23/93	909	127	
Crown Point Ext. No. 1	6/17/59	102	37	27990
Amended	5/23/93	909	131	

ENTERED INTO COMPUTER

<u>Name</u>	<u>Location Date</u>	<u>County Recordation</u>		<u>BLM AMC Serial No.</u>
		<u>Book</u>	<u>Page</u>	
Crown Point Ext. No. 2	6/17/59	102	38	27991
Amended	5/23/93	909	133	
Old Abe	9/1/39	48	70	27992
Amended	6/17/59	102	39	
Amended	5/23/93	909	124	
Old Abe No. 1	10/1/39	48	82	27993
Amended	6/17/59	102	41	
Amended	5/23/93	909	129	

The above-listed claims are owned by:

Carlota Copper Company
1306 Live Oak St.
P.O. Box 1009
Miami, Arizona 85539

RECEIVED
 BUREAU OF
 LAND MANAGEMENT
 2003 JUL 21 A 10:39
 ARIZONA
 STATE OFFICE
 PHOENIX, ARIZONA

Unpatented Mining Claims located in the Pinto Creek (Miami) Mining District,
 in Section 36, T1N, R13E, G&SRB&M, Gila County, Arizona

<u>Name</u>	<u>Location Date</u>	<u>County Recordation</u>		<u>BLM AMC Serial No.</u>
		<u>Book</u>	<u>Page</u>	
Brewery	3/12/1892	4	145	39932
Amended	5/23/93	909	116	
Clipper	1/20/1906	1	286	39933
Amended	5/23/93	909	118	
Old Abe	9/1/39	48	70	39934
Amended	5/23/93	909	124	
Thomas Jefferson	9/1/39	48	71	39935
Amended	5/23/93	909	120	
Blue Jay Fraction	11/21/42	48	357	39936
Amended	5/23/93	909	122	
Vat	11/25/59	112	344	39937

The above-listed claims are owned by:

Recovery Resources Corporation
% Reliance Group Holdings, Inc.
55 E. 52nd Street
New York, NY 10055

<u>Name</u>	<u>Location</u> <u>Date</u>	<u>County</u> <u>Recordation</u>		<u>BLM AMC</u> <u>Serial No.</u>
		<u>Book</u>	<u>Page</u>	
Lost Knife #1	5/23/59	100	416	39938
	Amended 3/17/68	230	418	
Lost Knife #2	10/28/59	108	133	39939
	Amended 3/17/68	230	415	
Manganese Cap	5/06/65	176	507	39940
	Amended 3/17/68	230	419	
Galena	5/06/65	176	508	39941
	Amended 3/17/68	230	416	
Dew	6/1/68	237	635	39942
Lad	6/1/68	237	636	39943

The above-listed claims are owned by:

Sherwood B. Owens
% Dr. Sherwood B. Owens, Jr.
4060 N. Camino Ferreo
Tucson, AZ 85750

Millsite Claims situated in Section 23 and 26,
Township 1 North, Range 13 East, G&SRB&M
Undesignated Mining District, Gila County, Arizona

RECEIVED
BUREAU OF
LAND MANAGEMENT
ARIZONA
STATE OFFICE
PHOENIX, ARIZONA
2003 JUL 21 A 10: 39

<u>Name</u>	<u>Date</u>	<u>Date</u>	<u>County</u>	<u>County</u> <u>Recordation</u>		<u>Date</u>	<u>BLM AMC</u> <u>Serial No.</u>
	<u>Located</u>	<u>Recorded</u>		<u>Docket</u>	<u>Page</u>	<u>Filed w/BLM</u>	
Sick-A-More #1	6/16/93	8/23/93	Gila	93-635858		8/23/93	327251
Sick-A-More #2	6/16/93	8/23/93	Gila	93-635859		8/23/93	327252
Sick-A-More #3	6/16/93	8/23/93	Gila	93-635860		8/23/93	327253

The above-listed claims are owned by:

Carlota Copper Company
1306 Live Oak St.
P.O. Box 1009
Miami, Arizona 85539

CARLOTA COPPER COMPANY

Unpatented **Millsite** mining claims, situated in
 Sections 25, 26, 35, 36 , T1N, R13E
 Section 31, T1N, R14E
 Section 1, T1S, R13E
 Section 6, T1S, R14E
 Gila and Pinal Counties, Arizona

ARIZONA
 STATE OFFICE
 PHOENIX, ARIZONA

2003 JUL 21 A 10:38

RECEIVED
 BUREAU OF
 LAND MANAGEMENT

CLAIM NAMES AND NUMBERS

<u>Name</u>	<u>Date Located</u>	<u>Date Recorded</u>	<u>County</u>	<u>County Recordation Docket Page</u>	<u>Date Filed w/ BLM</u>	<u>BLM AMC Serial No.</u>
Kosher #1	09/12/96	12/04/96	Gila	96-019602	12/03/96	342296
Kosher #2	09/12/96	12/04/96	Gila	96-019603	12/03/96	342297
Kosher #3	09/12/96	12/04/96	Gila	96-019604	12/03/96	342298
Kosher #4	09/12/96	12/04/96	Gila	96-019605	12/03/96	342299
Kosher #5	09/12/96	12/04/96	Gila	96-019606	12/03/96	342300
Kosher #6	09/12/96	12/04/96	Gila	96-019607	12/03/96	342301
Kosher #7	09/12/96	12/04/96	Gila	96-019608	12/03/96	342302
Kosher #8	09/12/96	12/04/96	Gila	96-019609	12/03/96	342303
Kosher #9	09/12/96	12/04/96	Gila	96-019610	12/03/96	342304
Kosher #10	09/12/96	12/04/96	Gila	96-019611	12/03/96	342305
Kosher #11	09/12/96	12/04/96	Gila	96-019612	12/03/96	342306
Kosher #12	09/12/96	12/04/96	Gila	96-019613	12/03/96	342307
Kosher #13	09/12/96	12/04/96	Gila	96-019614	12/03/96	342308
Kosher #14	09/12/96	12/04/96	Gila	96-019615	12/03/96	342309
Kosher #15	09/12/96	12/04/96	Gila	96-019616	12/03/96	342310
Kosher #16	09/12/96	12/04/96	Gila	96-019617	12/03/96	342311
Kosher #17	09/12/96	12/04/96	Gila	96-019618	12/03/96	342312
Kosher #18	09/12/96	12/04/96	Gila	96-019619	12/03/96	342313
Kosher #19	09/12/96	12/04/96	Gila	96-019620	12/03/96	342314
Kosher #20	09/12/96	12/04/96	Gila	96-019621	12/03/96	342315
Kosher #21	09/12/96	12/04/96	Gila	96-019622	12/03/96	342316
Kosher #22	09/12/96	12/04/96	Gila	96-019623	12/03/96	342317
Kosher #23	09/12/96	12/04/96	Gila	96-019624	12/03/96	342318
Kosher #23	09/12/96	12/04/96	Pinal	1996-040016	12/03/96	
Kosher #24	09/12/96	12/04/96	Gila	96-019625	12/03/96	342319
Kosher #25	09/12/96	12/04/96	Gila	96-019626	12/03/96	342320
Kosher #26	09/12/96	12/04/96	Gila	96-019627	12/03/96	342321
Kosher #27	09/12/96	12/04/96	Gila	96-019628	12/03/96	342322
Kosher #28	09/12/96	12/04/96	Gila	96-019629	12/03/96	342323
Kosher #29	09/12/96	12/04/96	Gila	96-019630	12/03/96	342324
Kosher #30	09/12/96	12/04/96	Gila	96-019631	12/03/96	342325
Kosher #31	09/12/96	12/04/96	Gila	96-019632	12/03/96	342326
Kosher #32	09/12/96	12/04/96	Pinal	1996-040017	12/03/96	342327
Kosher #33	09/12/96	12/04/96	Gila	96-019633	12/03/96	342328
Kosher #33	09/12/96	12/04/96	Pinal	1996-040018	12/03/96	
Kosher #34	09/12/96	12/04/96	Gila	96-019634	12/03/96	342329
Kosher #34	09/12/96	12/04/96	Pinal	1996-040019	12/03/96	

<u>Name</u>	<u>Date Located</u>	<u>Date Recorded</u>	<u>County</u>	<u>County Recordation Docket Page</u>	<u>Date Filed w/ BLM</u>	<u>BLM AMC Serial No.</u>
Kosher #35	09/12/96	12/04/96	Gila	96-019635	12/03/96	342330
Kosher #36	09/12/96	12/04/96	Gila	96-019636	12/03/96	342331
Kosher #37	09/12/96	12/04/96	Gila	96-019637	12/03/96	342332
Kosher #38	09/12/96	12/04/96	Gila	96-019638	12/03/96	342333
Kosher #39	09/12/96	12/04/96	Gila	96-019639	12/03/96	342334
Kosher #40	09/12/96	12/04/96	Gila	96-019640	12/03/96	342335
Kosher #41	09/12/96	12/04/96	Gila	96-019641	12/03/96	342336
Kosher #42	09/12/96	12/04/96	Gila	96-019642	12/03/96	342337
Kosher #43	09/12/96	12/04/96	Gila	96-019643	12/03/96	342338
Kosher #44	09/12/96	12/04/96	Pinal	1996-040020	12/03/96	342339
Kosher #45	09/12/96	12/04/96	Pinal	1996-040021	12/03/96	342340
Kosher #46	09/12/96	12/04/96	Pinal	1996-040022	12/03/96	342341
Kosher #46	09/12/96	12/04/96	Gila	96-019644	12/03/96	
Kosher #47	09/12/96	12/04/96	Pinal	1996-040023	12/03/96	342342
Kosher #47	09/12/96	12/04/96	Gila	96-019645	12/03/96	
Kosher #48	09/12/96	12/04/96	Gila	96-019646	12/03/96	342343
Kosher #49	09/12/96	12/04/96	Gila	96-019647	12/03/96	342344
Kosher #50	09/12/96	12/04/96	Gila	96-019648	12/03/96	342345
Kosher #51	09/12/96	12/04/96	Gila	96-019649	12/03/96	342346
Kosher #52	09/12/96	12/04/96	Gila	96-019650	12/03/96	342347
Kosher #53	09/12/96	12/04/96	Gila	96-019651	12/03/96	342348
Kosher #54	09/12/96	12/04/96	Gila	96-019652	12/03/96	342349
Kosher #55	09/12/96	12/04/96	Gila	96-019653	12/03/96	342350
Kosher #56	09/12/96	12/04/96	Gila	96-019654	12/03/96	342351
Kosher #57	09/12/96	12/04/96	Pinal	1996-040024	12/03/96	342352
Kosher #58	09/12/96	12/04/96	Pinal	1996-040025	12/03/96	342353
Kosher #59	09/12/96	12/04/96	Pinal	1996-040026	12/03/96	342354
Kosher #60	09/12/96	12/04/96	Pinal	1996-040027	12/03/96	342355
Kosher #60	09/12/96	12/04/96	Gila	96-019655	12/03/96	
Kosher #61	09/12/96	12/04/96	Pinal	1996-040028	12/03/96	342356
Kosher #61	09/12/96	12/04/96	Gila	96-019656	12/03/96	
Kosher #62	09/12/96	12/04/96	Gila	96-019657	12/03/96	342357
Kosher #63	09/12/96	12/04/96	Gila	96-019658	12/03/96	342358
Kosher #64	09/12/96	12/04/96	Gila	96-019659	12/03/96	342359
Kosher #65	09/12/96	12/04/96	Gila	96-019660	12/03/96	342360
Kosher #66	09/12/96	12/04/96	Gila	96-019661	12/03/96	342361
Kosher #67	09/12/96	12/04/96	Gila	96-019662	12/03/96	342362
Kosher #68	09/12/96	12/04/96	Gila	96-019663	12/03/96	342363
Kosher #69	09/12/96	12/04/96	Pinal	1996-040029	12/03/96	342364
Kosher #70	09/12/96	12/04/96	Pinal	1996-040030	12/03/96	342365
Kosher #71	09/12/96	12/04/96	Pinal	1996-040031	12/03/96	342366
Kosher #72	09/12/96	12/04/96	Pinal	1996-040032	12/03/96	342367
Kosher #73	09/12/96	12/04/96	Pinal	1996-040033	12/03/96	342368
Kosher #73	09/12/96	12/04/96	Gila	96-019664	12/03/96	
Kosher #74	09/12/96	12/04/96	Gila	96-019665	12/03/96	342369
Kosher #75	09/12/96	12/04/96	Gila	96-019666	12/03/96	342370
Kosher #76	09/12/96	12/04/96	Gila	96-019667	12/03/96	342371
Kosher #77	09/12/96	12/04/96	Gila	96-019668	12/03/96	342372
Kosher #78	09/12/96	12/04/96	Gila	96-019669	12/03/96	342373

RECEIVED
 BUREAU OF
 LAND MANAGEMENT
 ARIZONA
 STATE OFFICE
 PHOENIX, ARIZONA

<u>Name</u>	<u>Date Located</u>	<u>Date Recorded</u>	<u>County</u>	<u>County Recordation Docket Page</u>	<u>Date Filed w/ BLM</u>	<u>BLM AMC Serial No.</u>
Kosher #79	09/12/96	12/04/96	Gila	96-019670	12/03/96	342374
Kosher #80	09/12/96	12/04/96	Gila	96-019671	12/03/96	342375
Kosher #81	09/12/96	12/04/96	Pinal	1996-040034	12/03/96	342376
Kosher #82	09/12/96	12/04/96	Pinal	1996-040035	12/03/96	342377
Kosher #83	09/12/96	12/04/96	Pinal	1996-040036	12/03/96	342378
Kosher #84	09/12/96	12/04/96	Pinal	1996-040037	12/03/96	342379
Kosher #84	09/12/96	12/04/96	Gila	96-019672	12/03/96	
Kosher #85	09/12/96	12/04/96	Pinal	1996-040038	12/03/96	342380
Kosher #85	09/12/96	12/04/96	Gila	96-019673	12/03/96	
Kosher #86	09/12/96	12/04/96	Gila	96-019674	12/03/96	342381
Kosher #87	09/12/96	12/04/96	Gila	96-019675	12/03/96	342382
Kosher #88	09/12/96	12/04/96	Gila	96-019676	12/03/96	342383
Kosher #89	09/12/96	12/04/96	Gila	96-019677	12/03/96	342384
Kosher #90	09/12/96	12/04/96	Gila	96-019678	12/03/96	342385
Kosher #91	09/12/96	12/04/96	Gila	96-019679	12/03/96	342386
Kosher #92	09/12/96	12/04/96	Gila	96-019680	12/03/96	342387
Kosher #93	09/13/96	12/04/96	Pinal	1996-040039	12/03/96	342388
Kosher #94	09/13/96	12/04/96	Pinal	1996-040040	12/03/96	342389
Kosher #95	09/13/96	12/04/96	Pinal	1996-040041	12/03/96	342390
Kosher #96	09/13/96	12/04/96	Pinal	1996-040042	12/03/96	342391
Kosher #97	09/13/96	12/04/96	Pinal	1996-040043	12/03/96	342392
Kosher #97	09/13/96	12/04/96	Gila	96-019681	12/03/96	
Kosher #98	09/13/96	12/04/96	Pinal	1996-040044	12/03/96	342393
Kosher #98	09/13/96	12/04/96	Gila	96-019682	12/03/96	
Kosher #99	09/13/96	12/04/96	Gila	96-019683	12/03/96	342394
Kosher #100	09/13/96	12/04/96	Gila	96-019684	12/03/96	342395
Kosher #101	09/13/96	12/04/96	Gila	96-019685	12/03/96	342396
Kosher #102	09/13/96	12/04/96	Gila	96-019686	12/03/96	342397
Kosher #103	09/13/96	12/04/96	Gila	96-019687	12/03/96	342398
Kosher #104	09/13/96	12/04/96	Gila	96-019688	12/03/96	342399
Kosher #105	09/13/96	12/04/96	Gila	96-019689	12/03/96	342400
Kosher #106	09/13/96	12/04/96	Gila	96-019690	12/03/96	342401
Kosher #107	09/13/96	12/04/96	Pinal	1996-040045	12/03/96	342402
Kosher #108	09/13/96	12/04/96	Pinal	1996-040046	12/03/96	342403
Kosher #109	09/13/96	12/04/96	Pinal	1996-040047	12/03/96	342404
Kosher #110	09/13/96	12/04/96	Pinal	1996-040048	12/03/96	342405
Kosher #111	09/13/96	12/04/96	Pinal	1996-040049	12/03/96	342406
Kosher #112	09/13/96	12/04/96	Pinal	1996-040050	12/03/96	342407
Kosher #112	09/13/96	12/04/96	Gila	96-019691	12/03/96	
Kosher #113	09/13/96	12/04/96	Pinal	1996-040051	12/03/96	342408
Kosher #113	09/13/96	12/04/96	Gila	96-019692	12/03/96	
Kosher #114	09/13/96	12/04/96	Gila	96-019693	12/03/96	342409
Kosher #115	09/13/96	12/04/96	Gila	96-019694	12/03/96	342410
Kosher #116	09/13/96	12/04/96	Gila	96-019695	12/03/96	342411
Kosher #117	09/13/96	12/04/96	Gila	96-019696	12/03/96	342412
Kosher #118	09/13/96	12/04/96	Gila	96-019697	12/03/96	342413
Kosher #119	09/13/96	12/04/96	Gila	96-019698	12/03/96	342414

RECEIVED
 BUREAU OF LAND MANAGEMENT
 ARIZONA
 2003 JUL 21 A 10:39

<u>Name</u>	<u>Date Located</u>	<u>Date Recorded</u>	<u>County</u>	<u>County Recordation Docket Page</u>	<u>Date Filed w/BLM</u>	<u>BLM AMC Serial No.</u>
Kosher #120	09/13/96	12/04/96	Gila	96-019699	12/03/96	342415
Kosher #121	09/13/96	12/04/96	Gila	96-019700	12/03/96	342416
Kosher #122	09/13/96	12/04/96	Pinal	1996-040052	12/03/96	342417
Kosher #123	09/13/96	12/04/96	Pinal	1996-040053	12/03/96	342418
Kosher #124	09/13/96	12/04/96	Pinal	1996-040054	12/03/96	342419
Kosher #125	09/13/96	12/04/96	Pinal	1996-040055	12/03/96	342420
Kosher #126	09/13/96	12/04/96	Pinal	1996-040056	12/03/96	342421
Kosher #127	09/13/96	12/04/96	Pinal	1996-040057	12/03/96	342422
Kosher #127	09/13/96	12/04/96	Gila	96-019701	12/03/96	342422
Kosher #128	09/13/96	12/04/96	Pinal	1996-040058	12/03/96	342423
Kosher #128	09/13/96	12/04/96	Gila	96-019702	12/03/96	342423
Kosher #129	09/13/96	12/04/96	Gila	96-019703	12/03/96	342424
Kosher #130	09/13/96	12/04/96	Gila	96-019704	12/03/96	342425
Kosher #131	09/13/96	12/04/96	Gila	96-019705	12/03/96	342426
Kosher #132	09/13/96	12/04/96	Gila	96-019706	12/03/96	342427
Kosher #133	09/13/96	12/04/96	Gila	96-019707	12/03/96	342428
Kosher #134	09/13/96	12/04/96	Gila	96-019708	12/03/96	342429
Kosher #135	09/13/96	12/04/96	Gila	96-019709	12/03/96	342430
Kosher #136	09/13/96	12/04/96	Gila	96-019710	12/03/96	342431
Kosher #137	09/13/96	12/04/96	Gila	96-019711	12/03/96	342432
Kosher #138	09/13/96	12/04/96	Pinal	1996-040059	12/03/96	342433
Kosher #139	09/13/96	12/04/96	Pinal	1996-040060	12/03/96	342434
Kosher #140	09/13/96	12/04/96	Pinal	1996-040061	12/03/96	342435
Kosher #141	09/13/96	12/04/96	Pinal	1996-040062	12/03/96	342436
Kosher #142	09/13/96	12/04/96	Pinal	1996-040063	12/03/96	342437
Kosher #143	09/13/96	12/04/96	Pinal	1996-040064	12/03/96	342438
Kosher #144	09/13/96	12/04/96	Pinal	1996-040065	12/03/96	342439
Kosher #144	09/13/96	12/04/96	Gila	96-019712	12/03/96	342439
Kosher #145	09/13/96	12/04/96	Pinal	1996-040066	12/03/96	342440
Kosher #145	09/13/96	12/04/96	Gila	96-019713	12/03/96	342440
Kosher #146	09/13/96	12/04/96	Gila	96-019714	12/03/96	342441
Kosher #147	09/13/96	12/04/96	Gila	96-019715	12/03/96	342442
Kosher #148	09/13/96	12/04/96	Gila	96-019716	12/03/96	342443
Kosher #149	09/13/96	12/04/96	Gila	96-019717	12/03/96	342444
Kosher #150	09/13/96	12/04/96	Gila	96-019718	12/03/96	342445
Kosher #151	09/13/96	12/04/96	Gila	96-019719	12/03/96	342446
Kosher #152	09/13/96	12/04/96	Gila	96-019720	12/03/96	342447
Kosher #153	09/13/96	12/04/96	Gila	96-019721	12/03/96	342448
Kosher #154	09/13/96	12/04/96	Gila	96-019722	12/03/96	342449
Kosher #155	09/13/96	12/04/96	Gila	96-019723	12/03/96	342450
Kosher #156	09/13/96	12/04/96	Pinal	1996-040067	12/03/96	342451
Kosher #157	09/13/96	12/04/96	Pinal	1996-040068	12/03/96	342452
Kosher #158	09/13/96	12/04/96	Pinal	1996-040069	12/03/96	342453
Kosher #159	09/13/96	12/04/96	Pinal	1996-040070	12/03/96	342454
Kosher #160	09/13/96	12/04/96	Pinal	1996-040071	12/03/96	342455
Kosher #161	09/14/96	12/04/96	Pinal	1996-040072	12/03/96	342456
Kosher #162	09/14/96	12/04/96	Pinal	1996-040073	12/03/96	342457
Kosher #163	09/14/96	12/04/96	Pinal	1996-040074	12/03/96	342458
Kosher #163	09/14/96	12/04/96	Gila	96-019724	12/03/96	342458

RECEIVED
 BUREAU OF
 LAND MANAGEMENT
 ARIZONA
 STATE OFFICE
 PHOENIX, ARIZONA

ENTERED INTO COMPUTER

8/12/2003 JB

<u>Name</u>	<u>Date Located</u>	<u>Date Recorded</u>	<u>County</u>	<u>County Recordation Docket Page</u>	<u>Date Filed w/ BLM</u>	<u>BLM AMC Serial No.</u>
Kosher #164	09/14/96	12/04/96	Pinal	1996-040075	12/03/96	342459
Kosher #164	09/14/96	12/04/96	Gila	96-019725	12/03/96	342460
Kosher #165	09/14/96	12/04/96	Gila	96-019726	12/03/96	342461
Kosher #166	09/14/96	12/04/96	Gila	96-019727	12/03/96	342462
Kosher #167	09/14/96	12/04/96	Gila	96-019728	12/03/96	342463
Kosher #168	09/14/96	12/04/96	Gila	96-019729	12/03/96	342464
Kosher #169	09/14/96	12/04/96	Gila	96-019730	12/03/96	342465
Kosher #170	09/14/96	12/04/96	Gila	96-019731	12/03/96	342466
Kosher #171	09/14/96	12/04/96	Gila	96-019732	12/03/96	342467
Kosher #172	09/14/96	12/04/96	Gila	96-019733	12/03/96	342468
Kosher #173	09/14/96	12/04/96	Gila	96-019734	12/03/96	342469
Kosher #174	09/14/96	12/04/96	Pinal	1996-040076	12/03/96	342470
Kosher #175	09/14/96	12/04/96	Pinal	1996-040077	12/03/96	342471
Kosher #176	09/14/96	12/04/96	Pinal	1996-040078	12/03/96	342472
Kosher #177	09/14/96	12/04/96	Pinal	1996-040079	12/03/96	342473
Kosher #178	09/14/96	12/04/96	Pinal	1996-040080	12/03/96	342474
Kosher #179	09/14/96	12/04/96	Pinal	1996-040081	12/03/96	342475
Kosher #180	09/14/96	12/04/96	Pinal	1996-040082	12/03/96	342476
Kosher #181	09/14/96	12/04/96	Pinal	1996-040083	12/03/96	342477
Kosher #182	09/14/96	12/04/96	Pinal	1996-040084	12/03/96	342478
Kosher #182	09/14/96	12/04/96	Gila	96-019735	12/03/96	342479
Kosher #183	09/14/96	12/04/96	Pinal	1996-040085	12/03/96	342480
Kosher #183	09/14/96	12/04/96	Gila	96-019736	12/03/96	342481
Kosher #184	09/14/96	12/04/96	Gila	96-019737	12/03/96	342482
Kosher #185	09/14/96	12/04/96	Gila	96-019738	12/03/96	342483
Kosher #186	09/14/96	12/04/96	Pinal	1996-040086	12/03/96	342484
Kosher #187	09/14/96	12/04/96	Pinal	1996-040087	12/03/96	342485
Kosher #188	09/14/96	12/04/96	Pinal	1996-040088	12/03/96	342486
Kosher #189	09/14/96	12/04/96	Pinal	1996-040089	12/03/96	342487
Kosher #190	09/14/96	12/04/96	Pinal	1996-040090	12/03/96	342488
Kosher #191	09/14/96	12/04/96	Pinal	1996-040091	12/03/96	342489
Kosher #192	09/14/96	12/04/96	Pinal	1996-040092	12/03/96	342490
Kosher #193	09/14/96	12/04/96	Pinal	1996-040093	12/03/96	342491
Kosher #193	09/14/96	12/04/96	Gila	96-019739	12/03/96	342492
Kosher #194	09/14/96	12/04/96	Pinal	1996-040094	12/03/96	342493
Kosher #194	09/14/96	12/04/96	Gila	96-019740	12/03/96	342494
Kosher #195	09/14/96	12/04/96	Gila	96-019741	12/03/96	342495
Kosher #196	09/14/96	12/04/96	Gila	96-019742	12/03/96	342496
Kosher #197	09/14/96	12/04/96	Pinal	1996-040095	12/03/96	342497
Kosher #198	09/14/96	12/04/96	Pinal	1996-040096	12/03/96	342498
Kosher #199	09/14/96	12/04/96	Pinal	1996-040097	12/03/96	342499
Kosher #200	09/14/96	12/04/96	Pinal	1996-040098	12/03/96	342500
Kosher #201	09/14/96	12/04/96	Pinal	1996-040099	12/03/96	342501
Kosher #202	09/14/96	12/04/96	Pinal	1996-040100	12/03/96	342502
Kosher #203	09/14/96	12/04/96	Pinal	1996-040101	12/03/96	342503
Kosher #204	09/14/96	12/04/96	Pinal	1996-040102	12/03/96	342504
Kosher #205	09/14/96	12/04/96	Pinal	1996-040103	12/03/96	342505
Kosher #205	09/14/97	12/04/96	Gila	96-019743	12/03/96	342506

RECEIVED
 BUREAU OF LAND MANAGEMENT
 ARIZONA
 PHOENIX, ARIZONA

2003 JUL 21 A 10: 38

<u>Name</u>	<u>Date Located</u>	<u>Date Recorded</u>	<u>County</u>	<u>County Recordation Docket Page</u>	<u>Date Filed w/ BLM</u>	<u>BLM AMC Serial No.</u>
Kosher #206	09/14/97	12/04/96	Gila	96-019744	12/03/96	342501
Kosher #207	09/14/96	12/04/96	Pinal	1996-040104	12/03/96	342502
Kosher #208	09/14/96	12/04/96	Pinal	1996-040105	12/03/96	342503
Kosher #209	09/14/96	12/04/96	Pinal	1996-040106	12/03/96	342504
Kosher #210	09/14/96	12/04/96	Pinal	1996-040107	12/03/96	342505
Kosher #211	09/14/96	12/04/96	Pinal	1996-040108	12/03/96	342506
Kosher #211	09/14/96	12/04/96	Gila	96-019745	12/03/96	342507
Kosher #212	09/14/96	12/04/96	Gila	96-019746	12/03/96	342508
Kosher #213	09/14/96	12/04/96	Gila	96-019747	12/03/96	342509
Kosher #214	09/14/96	12/04/96	Gila	96-019748	12/03/96	342510
Kosher #215	09/14/96	12/04/96	Gila	96-019749	12/03/96	342511
Kosher #216	09/14/96	12/04/96	Gila	96-019750	12/03/96	342512
Kosher #217	09/14/96	12/04/96	Gila	96-019751	12/03/96	342513
Kosher #218	09/14/96	12/04/96	Gila	96-019752	12/03/96	342514
Kosher #219	09/14/96	12/04/96	Gila	96-019753	12/03/96	342514
Kosher #220	06/28/02	07/24/02	Pinal	2002-039180	07/25/02	356448
Kosher #221	06/28/02	07/24/02	Pinal	2002-039181	07/25/02	356449
Kosher #222	06/28/02	07/24/02	Pinal	2002-039182	07/25/02	356450
Kosher #223	06/28/02	07/24/02	Pinal	2002-039183	07/25/02	356451
Kosher #224	06/28/02	07/24/02	Pinal	2002-039184	07/25/02	356452

RECEIVED
 BUREAU OF
 LAND MANAGEMENT
 ARIZONA
 STATE OFFICE
 PHOENIX, ARIZONA
 JUN 21 10:58 AM '02

Unpatented Mining Claims located in the Globe-Miami Mining District,
 Section 1, T1S, R13E,
 Section 6, T1S, R14E, G&SRB&M
 Gila County, Arizona

<u>Name</u>	<u>Date Located</u>	<u>Date Recorded</u>	<u>County</u>	<u>County Recordation Docket Page</u>	<u>Date Filed w/BLM</u>	<u>BLM AMC Serial No.</u>
RJD #1	12/5/97	2/27/98	Gila	1998 2760	3/2/98	349780
RJD #2	12/5/97	2/27/98	Gila	1998 2761	3/2/98	349781
RJD #4	5/17/98	6/5/98	Gila	1998 8633	7/9/98	350335

The above-listed claims are owned by:

Carlota Copper Company
1306 Live Oak St.
P.O. Box 1009
Miami, Arizona 85539

ENTERED INTO COMPUTER

Carlota Copper Company
 1306 Live Oak Street
 P.O. Box 1009
 Miami, Arizona 85539, USA
 Tel.: (928) 473-3518 Fax: (928) 473-3216

No 1884

Date 03-JUIL-03

ARIZONA STATE OFFICE

11308

Invoice	Date	Description	Discount	Net
10-JUN-200	30-JUIN-03	ANN MAINTENANCE/FEES FOR 490 CLAIMS	0.00	49,000.00
Detach and keep for your records			0.00	49,000.00

RECEIVED
 BUREAU OF
 LAND MANAGEMENT
 2003 JUL 21 A 10:38
 ARIZONA
 STATE OFFICE
 PHOENIX, ARIZONA

U.S. Funds

**United States Department of the Interior
Bureau of Land Management**
BUSINESS & SUPPORT SVCS DIV
222 N CENTRAL AVE
PHOENIX, AZ 85004 -2203
Phone: (602) 417-9200

Receipt	
No:	715213

Transaction #: 744321	
Date of Transaction: 07/21/2003	
CUSTOMER:	CARLOTA COPPER COMPANY 1306 LIVE OAK STREET P O BOX 1009 MIAMI, AZ 85539

LINE #	QTY	DESCRIPTION	REMARKS	UNIT PRICE	TOTAL
1	1.00	LOCATABLE MINERALS / MINING CLAIMS-NOT NEW-UNADJUD, ONE AUTH NO. ONLY / MINING CLAIM MONEY RECEIVED (455) CASES: AMC298647/\$49000.00	MAIN 2004 (490)	- n/a -	49000.00
TOTAL:					\$49,000.00

PAYMENT INFORMATION			
1	AMOUNT:	\$49,000.00	POSTMARKED: N/A
	TYPE:	CHECK	RECEIVED: 07/21/2003
	CHECK NO:	1884	
	NAME:	CARLOTA COPPER COMPANY 1306 LIVE OAK STREET P O BOX 1009 MIAMI AZ 85539	

REMARKS

This receipt was generated by the automated BLM Collections and Billing System and is a paper representation of a portion of the official electronic record contained therein.

L. Steve Wagner, LLC
P. O. Box 612
Brighton, CO 80601

Certified Mail No. 7001 1140 0001 9910 3539, Return Receipt Requested

August 13, 2002

Bureau of Land Management
Arizona State Office
222 N. Central Avenue
Phoenix, AZ 85004-2203

RECEIVED
BUREAU OF
LAND MANAGEMENT
2002 AUG 19 A 10:2
ARIZONA
STATE OFFICE
PHOENIX, ARIZONA

RE: Maintenance Fees for Unpatented Mining Claims

Gentlemen:


Enclosed with this letter are an *Affidavit of Payment of Maintenance Fees and Notice of Intention to Hold Mining Claims* and a check for \$49,000 representing payment in the sum of \$100 for each of the 490 unpatented mining claims in the Carlota claim group, all of which are listed on the enclosed *Affidavit*. This payment represents payment of the federal annual mining claim maintenance fees for the assessment year beginning at noon on September 1, 2002, and ending at noon on September 1, 2003. The full names of the claims and the BLM mining claim serial numbers assigned to the claims for which the fees are paid are described on the Exhibit A attached to the *Affidavit*.

The claims are owned or leased by Carlota Copper Company, whose mailing address is 1306 Live Oak St., P.O. Box 1009, Miami, AZ 85539.

Please return the receipt for this payment and the original copy of this *Affidavit* showing the BLM Received Date Stamp to me in the enclosed postage prepaid envelope at your earliest convenience. If it is not possible to return the original *affidavit* to me please advise me immediately.

If you have any questions concerning payment of the fees and the information filing; or if you determine that the fees or information filing are inadequate in any respect, please contact me at (303) 659-5072.

Sincerely,


L. Steve Wagner
Legal Counsel

Enclosures

When recorded, mail to:
L. Steve Wagner, LLC
P.O. Box 612
Brighton, Colorado 80601

AMERICAN
STATE COURT
PROCEEDINGS
2002 AUG 19 A 10:23
DEPARTMENT OF
LAND MANAGEMENT

**AFFIDAVIT OF PAYMENT OF MAINTENANCE FEES
AND NOTICE OF INTENTION TO HOLD MINING CLAIMS**

STATE OF COLORADO)
) ss.
COUNTY OF ADAMS)

The undersigned Affiant, being first duly sworn, deposes and says:

1. Affiant, a citizen of the United States who is more than 18 years of age, resides at 14360 Country Hills Drive, Brighton, Colorado 80601 in Adams County, Colorado, is the agent of Carlota Copper Company and the other owners or claimants ("Owner") of the unpatented mining claims and mill sites, more particularly described in the list set forth in Exhibit A attached hereto and incorporated by this reference (the "Claims"), is duly authorized to execute this Affidavit, and is personally acquainted with the mining claims and mill sites set forth in Exhibit A.

2. The address of Owner is:

Carlota Copper Company 1306 Live Oak St. P. O. Box 1009 Miami, AZ 85539	Sherwood B. Owens %Dr. Sherwood B. Owens, Jr. 4060 N. Camino Ferreo Tucson, AZ 85750	Recovery Resources Corp. %Reliance Group Holdings, Inc. 55 E. 52nd Street New York, NY 10055
--	---	---

3. The names of the Claims, the United States Bureau of Land Management ("BLM") Serial Numbers, and the recording information for the Claims in the records of the Counties of Gila and Pinal, State of Arizona, are more particularly set forth in Exhibit A hereto.


4. Owner has paid to the BLM, on or before August 31, 2001, a maintenance fee in the amount of \$100 for each Claim, pursuant to The Omnibus Budget Reconciliation Act of 1993, Pub. L. 103-66, 107 Stat. 312 (1993) (the "Act"). Such payment was made to hold the Claims for the assessment year beginning at noon on September 1, 2002, and ending at noon on September 1, 2003, as required by the Act.

5. By such payment, by Owner's compliance with applicable federal and state mining laws and regulations, and by this Affidavit, Owner intends to hold and maintain all of its right, title and interest in and to each of the Claims through the end of the assessment year ending at noon on September 1, 2003.

6. Affiant executes this Affidavit on the 14th day of August, 2002.

L. Steve Wagner
As agent and on behalf of Owner

Subscribed and sworn to before me this 14th day of August, 2002, by L. Steve Wagner, as agent for Owner.



Sadie E Sarinane
Notary Public

My commission expires:

Total 490 x \$100. = \$49,000.00
TSG

EXHIBIT A

CARLOTA

CARLOTA COPPER COMPANY

Unpatented mining claims situated in Sections 25, 26, 35, and 36,
Township 1 North, Range 13 East, G&SRB&M,
Globe-Miami Mining District, Gila and Pinal Counties, Arizona

STATE OF ARIZONA
 DEPARTMENT OF LAND MANAGEMENT
 2002 AUG 19 A 10:23

CLAIM NAMES AND NUMBERS

<u>Name</u>	<u>Date Located</u>	<u>Date Recorded</u>	<u>County Recordation Docket Page</u>	<u>Date Filed w/BLM</u>	<u>BLM AMC Serial No.</u>
Gila County:					
Grizzly #1	7/18/89	7/24/89	774 120	9/1/89	298647
Amended		11/22/89	785 119	12/13/89	
Grizzly #2	7/18/89	7/24/89	774 123	9/1/89	298648
Amended		11/22/89	785 119	12/13/89	
Grizzly #3	7/18/89	7/24/89	774 126	9/1/89	298649
Amended		11/22/89	785 119	12/13/89	
Grizzly #4	7/18/89	7/24/89	774 129	9/1/89	298650
Amended		11/22/89	785 119	12/13/89	
Pinal County:					
		8/22/89	1625 631	9/1/89	
		11/22/89	1642 209	12/13/89	
Gila County:					
Grizzly #5	7/18/89	7/24/89	774 132	9/1/89	298651
Amended		11/22/89	785 119	12/13/89	
Pinal County:					
		8/22/89	1625 634	9/1/89	
		11/22/89	1642 209	12/13/89	
Gila County:					
Grizzly #6	7/18/89	7/24/89	774 135	9/1/89	298652
Amended		11/22/89	785 119	12/13/89	
Grizzly #7	7/18/89	7/24/89	774 138	9/1/89	298653
Amended		11/22/89	785 119	12/13/89	
Grizzly #8	7/18/89	7/24/89	774 141	9/1/89	298654
Amended		11/22/89	785 119	12/13/89	
Grizzly #9	7/18/89	7/24/89	774 144	9/1/89	298655
Amended		11/22/89	785 119	12/13/89	
Grizzly #10	7/18/89	7/24/89	774 147	9/1/89	298656
Amended		11/22/89	785 119	12/13/89	
Grizzly #11	7/18/89	7/24/89	774 150	9/1/89	298657
Amended		11/22/89	785 119	12/13/89	
Grizzly #12	7/18/89	7/24/89	774 153	9/1/89	298658
Amended		11/22/89	785 119	12/13/89	
Pinal County:					
	7/18/89	8/22/89	1625 637	9/1/89	
		11/22/89	1642 209	12/13/89	
Gila County:					
Grizzly #13	7/18/89	7/24/89	774 156	9/1/89	298659
Amended		11/22/89	785 119	12/13/89	
Grizzly #14	7/18/89	7/24/89	774 159	9/1/89	298660
Amended		11/22/89	785 119	12/13/89	

ENTERED IN COMPUTER

Be 9/24/2002 10/23/02
VERIFIED TK

Unpatented Mining Claims located in the Pinto Creek (Miami) Mining District,
in Sections 26, 27, 34, 35, and 36, T1N, R13E,
and Sections 1, 2, 11, and 12, T1S, R13E, G&SRB&M,
Gila and Pinal Counties, Arizona

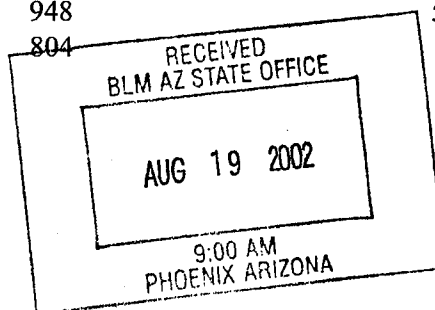
Claim Name	Loc. Date	Original County	Original Recordation		Amended Recordation		BLM AMC Serial No.
			Book	Page	Book	Page	
Tip Top	3/2/29	Pinal	45	142	648	830	52265
Tip Top #1	8/1/30	Pinal	46	275			52266
Tip Top 2	3/2/29	Pinal	45	144	648	831	52267
Tip Top 3	3/10/29	Pinal	45	145	648	832	52268
Tip Top #4	8/1/30	Pinal	46	301			52269
Eder #10	4/21/69	Pinal	569	819			52270
Eder #11	4/21/69	Pinal	569	820			52271
Eder #12	4/21/69	Pinal	569	821			52272
Eder 14	9/27/71	Pinal	645	51			52274
		Gila	308	309			
Eder 15	9/27/71	Pinal	645	52			52275
		Gila	308	310			
Eder 16	9/27/71	Pinal	645	53	721	95	52276
		Gila	308	311	348	10	
Eder 17	9/27/71	Pinal	645	54	721	96	52277
		Gila	308	312	348	9	
Eder 18	9/27/71	Pinal	710	228			52278
		Gila	308	313			
Eder 19	9/27/71	Pinal	710	229	721	715	52279
		Gila	308	314	348	275	
Eder 22	9/27/71	Pinal	645	56			52280
		Gila	308	317			
Eder #23	1/4/73	Pinal	691	416			52281
Eder 27	9/11/73	Pinal	720	440			52282
Eder 34	6/14/73	Pinal	710	926			52285
Eder 35	6/14/73	Pinal	710	927			52286
Eder 36	6/14/73	Pinal	710	928			52287
Eder 39	6/13/73	Pinal	710	931			52289
Eder 40	6/14/73	Pinal	710	932			52290
Eder 43	6/13/73	Pinal	710	935			52292
Eder 44	6/14/73	Pinal	710	936			52293
Eder 45	6/13/73	Pinal	710	937			52294
Eder 46	6/13/73	Pinal	710	938			52295
Eder 47	6/13/73	Pinal	710	939			52296
Eder 48	6/13/73	Pinal	710	940	721	97	52297
Eder 49	6/12/73	Pinal	710	941			52298
Eder 50	6/12/73	Pinal	710	942			52299
Eder 51	6/12/73	Pinal	710	943			52300
Eder 52	6/12/73	Pinal	710	944			52301
Eder 53	6/12/73	Pinal	710	945			52302
Eder 54	6/13/73	Pinal	710	946			52303
		Gila	341	802			
Eder 55	6/13/73	Pinal	710	947			52304
		Gila	341	803			
Eder 56	6/13/73	Pinal	710	948			52305
		Gila	341	804			

Carlota Copper Company 2002-2003

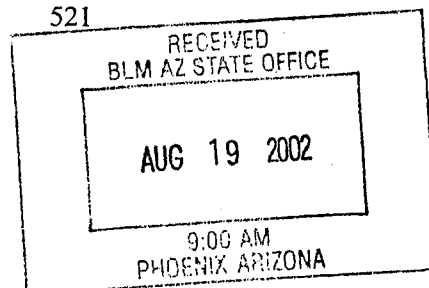
A-2

ENTERED IN COMPUTER

9/24/2002



Claim Name	Original Loc. Date	County	Original Recordation		Amended Recordation		BLM AMC Serial No.
			Book	Page	Book	Page	
Eder 57	6/12/73	Pinal	710	949	721	98	52306
		Gila	341	805	348	8	
Eder 59	6/14/73	Pinal	710	951			52307
		Gila	341	807			
Eder 62	9/7/73	Pinal	721	716			52308
Eder 63	9/7/73	Pinal	721	717			52309
		Gila	348	276			
Eder 64	9/7/73	Pinal	721	718			52310
		Gila	348	277			
Eder 65	9/7/73	Pinal	721	719			52311
		Gila	348	278			
Eder 66	9/7/73	Pinal	721	720			52312
		Gila	348	279			
Eder 67	9/7/73	Pinal	721	721			52313
		Gila	348	280			
Eder 68	9/7/73	Pinal	721	722			52314
		Gila	348	281			
Eder 69	9/7/73	Pinal	721	723			52315
		Gila	348	282			
Eder 70	9/24/73	Gila	348	283			52316
Ghost 16	12/29/66	Pinal	497	450			52317
Ghost 27	3/10/64	Pinal	387	137			52318
Ghost 28	5/18/64	Pinal	387	138			52319
Ghost 29	3/10/64	Pinal	387	139			52320
Ghost 30	5/18/64	Pinal	387	140			52321
Ghost 31	3/10/64	Pinal	387	141			52322
Ghost 32	12/29/66	Pinal	497	451			52323
Ghost 38	12/29/66	Pinal	497	452			52326
Ghost 40	12/29/66	Pinal	497	453			52327
Ghost 48	12/29/66	Pinal	497	455			52329
Ghost 50	12/29/66	Pinal	497	456			52330
Ghost 61	3/12/64	Pinal	387	165			52331
Ghost 62	3/12/64	Pinal	387	166			52332
Ghost 63	3/12/64	Pinal	387	167			52333
Ghost 42	12/29/66	Pinal	497	454			52328
Ghost 66	3/12/64	Pinal	387	170			52336
Ghost 90	12/29/66	Pinal	497	457			52337
Ghost 93	3/16/64	Pinal	387	194			52340
Ghost 95	3/16/64	Pinal	387	195			52342
Ghost 97	3/16/64	Pinal	387	196			52344
Ghost 99	3/16/64	Pinal	387	197			52346
Ghost 131	9/23/65	Pinal	429	515			52365
Ghost 132	9/23/65	Pinal	429	516			52366
Ghost 133	9/23/65	Pinal	429	517			52367
Ghost 134	9/23/65	Pinal	429	518			52368
Ghost 135	9/23/65	Pinal	429	519			52369
Ghost 136	9/23/65	Pinal	429	520			52370
Ghost 137	9/23/65	Pinal	429	521			52371



Carlota Copper Company 2002-2003

A-3

ENTERED IN COMPUTER

RE 9/24/2002

<u>Claim Name</u>	<u>Original</u>		<u>Original</u>		<u>Amended</u>		<u>BLM AMC</u> <u>Serial No.</u>
	<u>Loc. Date</u>	<u>County</u>	<u>Book</u>	<u>Page</u>	<u>Book</u>	<u>Page</u>	
Ghost 140	4/15/64	Pinal	387	209			52372
Ghost 141	4/15/64	Pinal	387	210			52373
Ghost 142	4/15/64	Pinal	387	211			52374
Ghost 143	4/15/64	Pinal	387	212			52375
Ghost 144	4/15/64	Pinal	387	213			52376
Rim Rock #5	8/1/30	Pinal	46	304	721	93	52382
Annex #5	8/1/30	Pinal	46	305	721	92	52383
Cap 130	7/24/30	Pinal	46	311			52386
Cap 131	7/25/30	Pinal	46	311			52387
"Moon Rise"	2/15/1899	Gila	6	401			52388
Promoter	11/14/29	Gila	44	5	348	7	52389
Stars and Stripes	1/1/02	Gila	7	466	308	307	52390
Providence	7/1/28	Gila	40	444	309	649	52391
Eder 71	11/24/87	Gila	726	416			279919
Eder 72	11/24/87	Gila	726	419			279920
Eder 73	11/24/87	Gila	726	422			279921
		Pinal	1497	441			
Eder 74	11/24/87	Pinal	1497	443			279922
Eder 75	11/24/87	Pinal	1497	445			279923
Eder 76	11/24/87	Pinal	1497	447			279924

Unpatented mining claims situated in
Sections 4, 5, 6, 7, Township 1 South, Range 14 East;
Sections 1, 2, 11, 12, Township 1 South, Range 13 East;
Section 31, Township 1 North, Range 14 East;
Sections 14, 15, 22, 23, 25, 26, 27, Township 1 North, Range 13 East,
G&SRB&M, Globe-Miami Mining District, Gila and Pinal Counties, Arizona

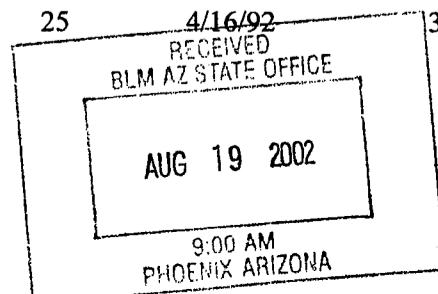
CLAIM NAMES AND NUMBERS

<u>Name</u>	<u>Date</u> <u>Located</u>	<u>Date</u> <u>Recorded</u>	<u>County</u>	<u>County</u>		<u>Date</u> <u>Filed w/BLM</u>	<u>BLM AMC</u> <u>Serial No.</u>
				<u>Recordation</u>	<u>Docket Page</u>		
Kelly #1	1/26/92	3/12/92	Gila	860	997	4/16/92	320760
Kelly #2	1/26/92	3/12/92	Gila	860	1000	4/16/92	320761
Kelly #3	1/26/92	3/12/92	Gila	861	01	4/16/92	320762
Kelly #4	1/26/92	3/12/92	Gila	861	04	4/16/92	320763
Kelly #5	1/26/92	3/12/92	Gila	861	07	4/16/92	320764
Kelly #6	1/28/92	3/12/92	Gila	861	10	4/16/92	320765
Kelly #7	1/26/92	3/12/92	Gila	861	13	4/16/92	320766
Kelly #8	1/28/92	3/12/92	Gila	861	16	4/16/92	320767
Kelly #9	1/26/92	3/12/92	Gila	861	19	4/16/92	320768
Kelly #10	1/28/92	3/12/92	Gila	861	22	4/16/92	320769
Kelly #11	1/26/92	3/12/92	Gila	861	25	4/16/92	320770

Carlota Copper Company 2002-2003

A-4

ENTERED IN COMPUTER
9/24/2002



<u>Name</u>	<u>Date Located</u>	<u>Date Recorded</u>	<u>County</u>	<u>County Recordation Docket Page</u>		<u>Date Filed w/BLM</u>	<u>BLM AMC Serial No.</u>
Kelly #12	1/28/92	3/12/92	Gila	861	28	4/16/92	320771
Kelly #13	1/26/92	3/12/92	Gila	861	31	4/16/92	320772
Kelly #14	1/28/92	3/12/92	Gila	861	34	4/16/92	320773
Kelly #15	1/28/92	3/12/92	Gila	861	37	4/16/92	320774
Kelly #16	1/28/92	3/12/92	Gila	861	40	4/16/92	320775
Kelly #17	1/28/92	3/12/92	Gila	861	43	4/16/92	320776
Kelly #18	1/28/92	3/12/92	Gila	861	46	4/16/92	320777
Kelly #19	1/28/92	3/12/92	Gila	861	49	4/16/92	320778
Kelly #20	1/26/92	3/12/92	Gila	861	52	4/16/92	320779
Kelly #21	1/27/92	3/12/92	Gila	861	55	4/16/92	320780
Kelly #22	1/27/92	3/12/92	Gila	861	58	4/16/92	320781
Kelly #23	1/27/92	3/12/92	Gila	861	61	4/16/92	320782
Kelly #24	1/27/92	3/12/92	Gila	861	64	4/16/92	320783
Kelly #25	1/27/92	3/12/92	Gila	861	67	4/16/92	320784
Kelly #26	1/27/92	3/12/92	Gila	861	70	4/16/92	320785
Kelly #27	1/29/92	3/12/92	Gila Pinal	861 1809	73 641	4/16/92	320786
Kelly #28	1/29/92	3/12/92	Gila Pinal	861 1809	76 643	4/16/92	320787
Kelly #29	1/29/92	3/12/92	Gila Pinal	861 1809	79 645	4/16/92	320788
Kelly #30	1/29/92	3/12/92	Gila	861	82	4/16/92	320789
Kelly #31-A	7/11/92	8/06/92 8/13/92	Gila Pinal	877 1845	747 922	8/27/92	324206
Kelly #32	1/29/92	3/12/92	Gila	861	88	4/16/92	320791
Kelly #33	1/29/92	3/12/92	Pinal	1809	649	4/16/92	320792
Kelly #34	1/29/92	3/12/92	Gila Pinal	861 1809	91 651	4/16/92	320793
Kelly #35	1/29/92	3/12/92	Pinal	1809	653	4/16/92	320794
Kelly #36	1/29/92	3/12/92	Gila Pinal	861 1809	94 655	4/16/92	320795
Kelly #37	1/28/92	3/12/92	Pinal	1809	657	4/16/92	320796
Kelly #38	1/28/92 1/29/92	3/12/92 3/12/92	Gila Pinal	861 1809	97 659	4/16/92	320797
Kelly #39	1/28/92	3/12/92	Pinal	1809	661	4/16/92	320798
Kelly #40	1/31/92	3/12/92	Pinal	1809	663	4/16/92	320799
Kelly #53	1/30/92	3/12/92	Pinal	1809	671	4/16/92	320803

Carlota Copper Company 2002-2003

A-5

ENTERED IN COMPUTER
8/24/2002

RECEIVED
 BLM AZ STATE OFFICE
 AUG 19 2002
 9:00 AM
 PHOENIX, ARIZONA

<u>Name</u>	<u>Date Located</u>	<u>Date Recorded</u>	<u>County</u>	<u>County Recordation Docket Page</u>		<u>Date Filed w/BLM</u>	<u>BLM AMC Serial No.</u>
Kelly #57	1/30/92	3/12/92	Pinal	1809	673	4/16/92	320804
Kelly #58	1/30/92	3/12/92	Pinal	1809	675	4/16/92	320805
Kelly #59	1/30/92	3/12/92	Pinal	1809	677	4/16/92	320806
Kelly #60	1/30/92	3/12/92	Pinal	1809	679	4/16/92	320807
Kelly #66	1/30/92	3/12/92	Pinal	1809	691	4/16/92	320813
Kelly #67	1/30/92	3/12/92	Pinal	1809	693	4/16/92	320814
Kelly #68	1/30/92	3/12/92	Pinal	1809	695	4/16/92	320815
Kelly #71	1/30/92	3/12/92	Pinal	1809	697	4/16/92	320816
Kelly #72	1/30/92	3/12/92	Pinal	1809	699	4/16/92	320817
Kelly #73	1/30/92	3/12/92	Pinal	1809	701	4/16/92	320818
Kelly #83	2/01/92	3/12/92	Pinal	1809	721	4/16/92	320828
Kelly #84	2/01/92	3/12/92	Pinal	1809	723	4/16/92	320829
Kelly #86	2/01/92	3/12/92	Pinal	1809	727	4/16/92	320831
Kelly #87	2/01/92	3/12/92	Pinal	1809	729	4/16/92	320832
Kelly #89	2/01/92	3/12/92	Pinal	1809	733	4/16/92	320834
Kelly #90	2/01/92	3/12/92	Pinal	1809	735	4/16/92	320835
Kelly #91	2/02/92	3/12/92	Pinal	1809	737	4/16/92	320836
Kelly #92	2/02/92	3/12/92	Gila	861	100	4/16/92	320837
			Pinal	1809	739		
Kelly #93	2/02/92	3/12/92	Gila	861	103	4/16/92	320838
			Pinal	1809	741		
Kelly #94	2/02/92	3/12/92	Gila	861	106	4/16/92	320839
Kelly #95	2/02/92	3/12/92	Gila	861	109	4/16/92	320840
			Pinal	1809	743		
Kelly #96	2/02/92	3/12/92	Gila	861	112	4/16/92	320841
			Pinal	1809	745		
Kelly #97	2/02/92	3/12/92	Gila	861	115	4/16/92	320842
Kelly #98	2/02/92	3/12/92	Gila	861	118	4/16/92	320843
Kelly #99	2/02/92	3/12/92	Gila	861	121	4/16/92	320844
Kelly #100	2/04/92	3/12/92	Gila	861	124	4/16/92	320845
Kelly #101	10/31/92	12/14/92	Gila	892	489	1/19/93	325818
Kelly #103	10/31/92	12/14/92	Gila	892	495	1/19/93	325820
Kelly #104	10/31/92	12/14/92	Gila	892	498	1/19/93	325821
Kelly #105	10/31/92	12/14/92	Gila	892	501	1/19/93	325822
Kelly #106	10/31/92	12/14/92	Gila	892	504	1/19/93	325823
Kelly #107	10/31/92	12/14/92	Gila	892	507	1/19/93	325824
Kelly #112	10/31/92	12/14/92	Gila	892	522	1/19/93	325829
Kelly #113	10/31/92	12/14/92	Gila	892	525	1/19/93	325830
Kelly #114	10/31/92	12/14/92	Gila	892	528	1/19/93	325831
Kelly #115	10/31/92	12/14/92	Gila	892	531	1/19/93	325832

ENTERED IN COMPUTER
 9/24/2002

AUG 19 2002

<u>Name</u>	<u>Date Located</u>	<u>Date Recorded</u>	<u>County</u>	<u>County Recordation Docket Page</u>		<u>Date Filed w/BLM</u>	<u>BLM AMC Serial No.</u>
Kelly #120	11/9/92	12/14/92	Gila	892	546	1/19/93	325837
Kelly #121	11/9/92	12/14/92	Gila	892	549	1/19/93	325838
Kelly #122	11/9/92	12/14/92	Gila	892	552	1/19/93	325839
Kelly #123	11/9/92	12/14/92	Gila	892	555	1/19/93	325840
Kelly #124	11/9/92	12/14/92	Gila	892	558	1/19/93	325841
Kelly #125	11/8/92	12/14/92	Gila	892	561	1/19/93	325842
Kelly #126	11/8/92	12/14/92	Gila	892	564	1/19/93	325843
Kelly #127	11/8/92	12/14/92	Gila	892	567	1/19/93	325844
Kelly #128	11/8/92	12/14/92	Gila	892	570	1/19/93	325845
			Pinal	1874	047		
Kelly #129	11/8/92	12/14/92	Gila	892	573	1/19/93	325846
Kelly #130	11/8/92	12/14/92	Gila	892	576	1/19/93	325847
Kelly #131	11/8/92	12/14/92	Gila	892	579	1/19/93	325848
Kelly #132	11/7/92	12/14/92	Gila	892	582	1/19/93	325849
			Pinal	1874	049		
Kelly #133	11/7/92	12/14/92	Gila	892	585	1/19/93	325850
Kelly #134	11/7/92	12/14/92	Gila	892	588	1/19/93	325851
Kelly #135	11/7/92	12/14/92	Gila	892	591	1/19/93	325852
Kelly #136	11/7/92	12/14/92	Gila	892	594	1/19/93	325853
			Pinal	1874	051		
Kelly #137	11/7/92	12/14/92	Gila	892	597	1/19/93	325854
			Pinal	1874	053		
Kelly #138	11/7/92	12/14/92	Gila	892	600	1/19/93	325855
Kelly #139	11/7/92	12/14/92	Gila	892	601	1/19/93	325856
Kelly #140	11/7/92	12/14/92	Gila	892	604	1/19/93	325857
Kelly #141	11/7/92	12/14/92	Gila	892	607	1/19/93	325858
Kelly #142	11/7/92	12/14/92	Gila	892	610	1/19/93	325859
Kelly #143	11/7/92	12/14/92	Gila	892	613	1/19/93	325860
Kelly #144	11/7/92	12/14/92	Gila	892	616	1/19/93	325861
Kelly #145	11/7/92	12/14/92	Gila	892	619	1/19/93	325862
Kelly #146	11/7/92	12/14/92	Gila	892	622	1/19/93	325863
Kelly #147	11/7/92	12/14/92	Gila	892	625	1/19/93	325864
Kelly #148	11/6/92	12/14/92	Gila	892	628	1/19/93	325865
Kelly #149	11/6/92	12/14/92	Gila	892	631	1/19/93	325866
Kelly #150	11/6/92	12/14/92	Gila	892	634	1/19/93	325867
Kelly #151	7/30/93	8/23/93	Gila	93-635862		8/23/93	327254
Kelly #152	7/30/93	8/23/93	Gila	93-635863		8/23/93	327255
Kelly #153	7/30/93	8/23/93	Gila	93-635864		8/23/93	327256
			Pinal	1936	617		
Kelly #154	7/30/93	8/23/93	Gila	93-635865		8/23/93	327257
			Pinal	1936	619		
Kelly #155	7/30/93	8/23/93	Gila	93-635866		8/23/93	327258
			Pinal	1936	621		

ENTERED IN COMPUTER
EE 9/24/2002

AUG 19 2002
 9:00 AM
 PHOENIX ARIZONA

Name	Date Located	Date Recorded	County	County Recordation Docket Page	Date Filed w/BLM	BLM AMC Serial No.
Kelly #156	7/30/93	8/23/93	Gila Pinal	93-635867 1936 623	8/23/93	327259
Kelly #157	7/30/93	8/23/93	Pinal	1936 625	8/23/93	327260
Kelly #158	7/30/93	8/23/93	Gila Pinal	93-635861 1936 627	8/23/93	327261
Kelly #159	7/30/93	8/23/93	Pinal	1936 629	8/23/93	327262
Kelly #160	7/30/93	8/23/93	Pinal	1936 631	8/23/93	327263
Kelly #161	7/30/93	8/23/93	Pinal	1936 633	8/23/93	327264
Kelly #162	7/30/93	8/23/93	Pinal	1936 635	8/23/93	327265
Kelly #163	7/30/93	8/23/93	Pinal	1936 637	8/23/93	327266

Unpatented mining claims situated in Section 36, Township 1 North, Range 13 East;
 Section 31, Township 1 North, Range 14 East;
 Section 1, Township 1 South, Range 13 East;
 and Section 6, Township 1 South, Range 14 East,
 Globe-Miami Mining District, G&SRB&M, Gila County, Arizona.

Claim Name	Recorded		BLM Serial No.
	Book/Docket	Page	
Lizard No. 27	47	348	AMC 28018
Rejected No. 1	31	415	AMC 28020
Rejected No. 2	31	416	AMC 28019
Amended	52	374	
Rejected No. 3	53	184	AMC 28016
Rejected No. 4	493	569	AMC 97634
Rejected No. 5	493	571	AMC 97635
Rejected No. 6	493	573	AMC 97636
Rejected No. 7	493	575	AMC 97637
Rejected No. 8	493	577	AMC 97638
Rejected No. 9	493	579	AMC 97639
Rejected No. 10	493	581	AMC 97640
Rejected No. 11	493	583	AMC 97641
Rejected No. 12	493	585	AMC 97642
Rejected No. 13	493	587	AMC 97643


Unpatented Mining Claims located in the Pinto Creek (Miami) Mining District,
 in Section 36, T1N, R13E, G&SRB&M, Gila County, Arizona

Name	Location Date	County Recordation		BLM AMC Serial No.
		Book	Page	
Overside	9/1/39	48	70	27989
Amended	6/17/59	102	43	
Amended	5/23/93	909	127	
Crown Point Ext. No. 1	6/17/59	102	37	27990
Amended	5/23/93	909	131	

Carlota Copper Company 2002-2003

A-8

ENTERED IN COMPUTER
 9/24/2002 RE



<u>Name</u>	<u>Location</u> <u>Date</u>	<u>County</u> <u>Recordation</u>		<u>BLM AMC</u> <u>Serial No.</u>
		<u>Book</u>	<u>Page</u>	
Crown Point Ext. No. 2	6/17/59	102	38	27991
Amended	5/23/93	909	133	
Old Abe	9/1/39	48	70	27992
Amended	6/17/59	102	39	
Amended	5/23/93	909	124	
Old Abe No. 1	10/1/39	48	82	27993
Amended	6/17/59	102	41	
Amended	5/23/93	909	129	

The above-listed claims are owned by:

Carlota Copper Company
1306 Live Oak St.
P.O. Box 1009
Miami, Arizona 85539

Unpatented Mining Claims located in the Pinto Creek (Miami) Mining District,
in Section 36, T1N, R13E, G&SRB&M, Gila County, Arizona

<u>Name</u>	<u>Location</u> <u>Date</u>	<u>County</u> <u>Recordation</u>		<u>BLM AMC</u> <u>Serial No.</u>
		<u>Book</u>	<u>Page</u>	
Brewery	3/12/1892	4	145	39932
Amended	5/23/93	909	116	
Clipper	1/20/1906	1	286	39933
Amended	5/23/93	909	118	
Old Abe	9/1/39	48	70	39934
Amended	5/23/93	909	124	
Thomas Jefferson	9/1/39	48	71	39935
Amended	5/23/93	909	120	
Blue Jay Fraction	11/21/42	48	357	39936
Amended	5/23/93	909	122	
Vat	11/25/59	112	344	39937

The above-listed claims are owned by:

Recovery Resources Corporation
% Reliance Group Holdings, Inc.
55 E. 52nd Street
New York, NY 10055

<u>Name</u>	<u>Location</u> <u>Date</u>	<u>County</u> <u>Recordation</u>		<u>BLM AMC</u> <u>Serial No.</u>
		<u>Book</u>	<u>Page</u>	
Lost Knife #1	5/23/59	100	416	39938
	Amended 3/17/68	230	418	
Lost Knife #2	10/28/59	108	133	39939
	Amended 3/17/68	230	415	
Manganese Cap	5/06/65	176	507	39940
	Amended 3/17/68	230	419	
Galena	5/06/65	176	508	39941
	Amended 3/17/68	230	416	
Dew	6/1/68	237	635	39942
Lad	6/1/68	237	636	39943

The above-listed claims are owned by:

Sherwood B. Owens
% Dr. Sherwood B. Owens, Jr.
4060 N. Camino Ferreo
Tucson, AZ 85750

Millsite Claims situated in Section 23 and 26,
Township 1 North, Range 13 East, G&SRB&M
Undesignated Mining District, Gila County, Arizona

<u>Name</u>	<u>Date</u> <u>Located</u>	<u>Date</u> <u>Recorded</u>	<u>County</u>	<u>County</u> <u>Recordation</u> <u>Docket Page</u>	<u>Date</u> <u>Filed w/BLM</u>	<u>BLM AMC</u> <u>Serial No.</u>
Sick-A-More #1	6/16/93	8/23/93	Gila	93-635858	8/23/93	327251
Sick-A-More #2	6/16/93	8/23/93	Gila	93-635859	8/23/93	327252
Sick-A-More #3	6/16/93	8/23/93	Gila	93-635860	8/23/93	327253

The above-listed claims are owned by:

Carlota Copper Company
1306 Live Oak St.
P.O. Box 1009
Miami, Arizona 85539

CARLOTA COPPER COMPANY

Unpatented **Millsite** mining claims, situated in
 Sections 25, 26, 35, 36 , T1N, R13E
 Section 31, T1N, R14E
 Section 1, T1S, R13E
 Section 6, T1S, R14E
 Gila and Pinal Counties, Arizona

CLAIM NAMES AND NUMBERS

<u>Name</u>	<u>Date Located</u>	<u>Recorded</u>	<u>County</u>	<u>County Recordation Docket Page</u>	<u>Date Filed w/ BLM</u>	<u>BLM AMC Serial No.</u>
Kosher #1	09/12/96	12/04/96	Gila	96-019602	12/03/96	342296
Kosher #2	09/12/96	12/04/96	Gila	96-019603	12/03/96	342297
Kosher #3	09/12/96	12/04/96	Gila	96-019604	12/03/96	342298
Kosher #4	09/12/96	12/04/96	Gila	96-019605	12/03/96	342299
Kosher #5	09/12/96	12/04/96	Gila	96-019606	12/03/96	342300
Kosher #6	09/12/96	12/04/96	Gila	96-019607	12/03/96	342301
Kosher #7	09/12/96	12/04/96	Gila	96-019608	12/03/96	342302
Kosher #8	09/12/96	12/04/96	Gila	96-019609	12/03/96	342303
Kosher #9	09/12/96	12/04/96	Gila	96-019610	12/03/96	342304
Kosher #10	09/12/96	12/04/96	Gila	96-019611	12/03/96	342305
Kosher #11	09/12/96	12/04/96	Gila	96-019612	12/03/96	342306
Kosher #12	09/12/96	12/04/96	Gila	96-019613	12/03/96	342307
Kosher #13	09/12/96	12/04/96	Gila	96-019614	12/03/96	342308
Kosher #14	09/12/96	12/04/96	Gila	96-019615	12/03/96	342309
Kosher #15	09/12/96	12/04/96	Gila	96-019616	12/03/96	342310
Kosher #16	09/12/96	12/04/96	Gila	96-019617	12/03/96	342311
Kosher #17	09/12/96	12/04/96	Gila	96-019618	12/03/96	342312
Kosher #18	09/12/96	12/04/96	Gila	96-019619	12/03/96	342313
Kosher #19	09/12/96	12/04/96	Gila	96-019620	12/03/96	342314
Kosher #20	09/12/96	12/04/96	Gila	96-019621	12/03/96	342315
Kosher #21	09/12/96	12/04/96	Gila	96-019622	12/03/96	342316
Kosher #22	09/12/96	12/04/96	Gila	96-019623	12/03/96	342317
Kosher #23	09/12/96	12/04/96	Gila	96-019624	12/03/96	342318
Kosher #23	09/12/96	12/04/96	Pinal	1996-040016	12/03/96	
Kosher #24	09/12/96	12/04/96	Gila	96-019625	12/03/96	342319
Kosher #25	09/12/96	12/04/96	Gila	96-019626	12/03/96	342320
Kosher #26	09/12/96	12/04/96	Gila	96-019627	12/03/96	342321
Kosher #27	09/12/96	12/04/96	Gila	96-019628	12/03/96	342322
Kosher #28	09/12/96	12/04/96	Gila	96-019629	12/03/96	342323
Kosher #29	09/12/96	12/04/96	Gila	96-019630	12/03/96	342324
Kosher #30	09/12/96	12/04/96	Gila	96-019631	12/03/96	342325
Kosher #31	09/12/96	12/04/96	Gila	96-019632	12/03/96	342326
Kosher #32	09/12/96	12/04/96	Pinal	1996-040017	12/03/96	342327
Kosher #33	09/12/96	12/04/96	Gila	96-019633	12/03/96	342328
Kosher #33	09/12/96	12/04/96	Pinal	1996-040018	12/03/96	
Kosher #34	09/12/96	12/04/96	Gila	96-019634	12/03/96	342329
Kosher #34	09/12/96	12/04/96	Pinal	1996-040019	12/03/96	


ENTERED IN COMPUTER

9/24/2002

AUG 19 2002

9:00 AM

<u>Name</u>	<u>Date Located</u>	<u>Recorded</u>	<u>County</u>	<u>County Recordation Docket Page</u>	<u>Date Filed w/ BLM</u>	<u>BLM AMC Serial No.</u>
Kosher #35	09/12/96	12/04/96	Gila	96-019635	12/03/96	342330
Kosher #36	09/12/96	12/04/96	Gila	96-019636	12/03/96	342331
Kosher #37	09/12/96	12/04/96	Gila	96-019637	12/03/96	342332
Kosher #38	09/12/96	12/04/96	Gila	96-019638	12/03/96	342333
Kosher #39	09/12/96	12/04/96	Gila	96-019639	12/03/96	342334
Kosher #40	09/12/96	12/04/96	Gila	96-019640	12/03/96	342335
Kosher #41	09/12/96	12/04/96	Gila	96-019641	12/03/96	342336
Kosher #42	09/12/96	12/04/96	Gila	96-019642	12/03/96	342337
Kosher #43	09/12/96	12/04/96	Gila	96-019643	12/03/96	342338
Kosher #44	09/12/96	12/04/96	Pinal	1996-040020	12/03/96	342339
Kosher #45	09/12/96	12/04/96	Pinal	1996-040021	12/03/96	342340
Kosher #46	09/12/96	12/04/96	Pinal	1996-040022	12/03/96	342341
Kosher #46	09/12/96	12/04/96	Gila	96-019644	12/03/96	
Kosher #47	09/12/96	12/04/96	Pinal	1996-040023	12/03/96	342342
Kosher #47	09/12/96	12/04/96	Gila	96-019645	12/03/96	
Kosher #48	09/12/96	12/04/96	Gila	96-019646	12/03/96	342343
Kosher #49	09/12/96	12/04/96	Gila	96-019647	12/03/96	342344
Kosher #50	09/12/96	12/04/96	Gila	96-019648	12/03/96	342345
Kosher #51	09/12/96	12/04/96	Gila	96-019649	12/03/96	342346
Kosher #52	09/12/96	12/04/96	Gila	96-019650	12/03/96	342347
Kosher #53	09/12/96	12/04/96	Gila	96-019651	12/03/96	342348
Kosher #54	09/12/96	12/04/96	Gila	96-019652	12/03/96	342349
Kosher #55	09/12/96	12/04/96	Gila	96-019653	12/03/96	342350
Kosher #56	09/12/96	12/04/96	Gila	96-019654	12/03/96	342351
Kosher #57	09/12/96	12/04/96	Pinal	1996-040024	12/03/96	342352
Kosher #58	09/12/96	12/04/96	Pinal	1996-040025	12/03/96	342353
Kosher #59	09/12/96	12/04/96	Pinal	1996-040026	12/03/96	342354
Kosher #60	09/12/96	12/04/96	Pinal	1996-040027	12/03/96	342355
Kosher #60	09/12/96	12/04/96	Gila	96-019655	12/03/96	
Kosher #61	09/12/96	12/04/96	Pinal	1996-040028	12/03/96	342356
Kosher #61	09/12/96	12/04/96	Gila	96-019656	12/03/96	
Kosher #62	09/12/96	12/04/96	Gila	96-019657	12/03/96	342357
Kosher #63	09/12/96	12/04/96	Gila	96-019658	12/03/96	342358
Kosher #64	09/12/96	12/04/96	Gila	96-019659	12/03/96	342359
Kosher #65	09/12/96	12/04/96	Gila	96-019660	12/03/96	342360
Kosher #66	09/12/96	12/04/96	Gila	96-019661	12/03/96	342361
Kosher #67	09/12/96	12/04/96	Gila	96-019662	12/03/96	342362
Kosher #68	09/12/96	12/04/96	Gila	96-019663	12/03/96	342363
Kosher #69	09/12/96	12/04/96	Pinal	1996-040029	12/03/96	342364
Kosher #70	09/12/96	12/04/96	Pinal	1996-040030	12/03/96	342365
Kosher #71	09/12/96	12/04/96	Pinal	1996-040031	12/03/96	342366
Kosher #72	09/12/96	12/04/96	Pinal	1996-040032	12/03/96	342367
Kosher #73	09/12/96	12/04/96	Pinal	1996-040033	12/03/96	342368
Kosher #73	09/12/96	12/04/96	Gila	96-019664	12/03/96	
Kosher #74	09/12/96	12/04/96	Gila	96-019665	12/03/96	342369
Kosher #75	09/12/96	12/04/96	Gila	96-019666	12/03/96	342370
Kosher #76	09/12/96	12/04/96	Gila	96-019667	12/03/96	342371
Kosher #77	09/12/96	12/04/96	Gila	96-019668	12/03/96	342372
Kosher #78	09/12/96	12/04/96	Gila	96-019669	12/03/96	342373



<u>Name</u>	<u>Date Located</u>	<u>Recorded</u>	<u>County</u>	<u>County Recordation Docket Page</u>	<u>Date Filed w/ BLM</u>	<u>BLM AMC Serial No.</u>
Kosher #79	09/12/96	12/04/96	Gila	96-019670	12/03/96	342374
Kosher #80	09/12/96	12/04/96	Gila	96-019671	12/03/96	342375
Kosher #81	09/12/96	12/04/96	Pinal	1996-040034	12/03/96	342376
Kosher #82	09/12/96	12/04/96	Pinal	1996-040035	12/03/96	342377
Kosher #83	09/12/96	12/04/96	Pinal	1996-040036	12/03/96	342378
Kosher #84	09/12/96	12/04/96	Pinal	1996-040037	12/03/96	342379
Kosher #84	09/12/96	12/04/96	Gila	96-019672	12/03/96	
Kosher #85	09/12/96	12/04/96	Pinal	1996-040038	12/03/96	342380
Kosher #85	09/12/96	12/04/96	Gila	96-019673	12/03/96	
Kosher #86	09/12/96	12/04/96	Gila	96-019674	12/03/96	342381
Kosher #87	09/12/96	12/04/96	Gila	96-019675	12/03/96	342382
Kosher #88	09/12/96	12/04/96	Gila	96-019676	12/03/96	342383
Kosher #89	09/12/96	12/04/96	Gila	96-019677	12/03/96	342384
Kosher #90	09/12/96	12/04/96	Gila	96-019678	12/03/96	342385
Kosher #91	09/12/96	12/04/96	Gila	96-019679	12/03/96	342386
Kosher #92	09/12/96	12/04/96	Gila	96-019680	12/03/96	342387
Kosher #93	09/13/96	12/04/96	Pinal	1996-040039	12/03/96	342388
Kosher #94	09/13/96	12/04/96	Pinal	1996-040040	12/03/96	342389
Kosher #95	09/13/96	12/04/96	Pinal	1996-040041	12/03/96	342390
Kosher #96	09/13/96	12/04/96	Pinal	1996-040042	12/03/96	342391
Kosher #97	09/13/96	12/04/96	Pinal	1996-040043	12/03/96	342392
Kosher #97	09/13/96	12/04/96	Gila	96-019681	12/03/96	
Kosher #98	09/13/96	12/04/96	Pinal	1996-040044	12/03/96	342393
Kosher #98	09/13/96	12/04/96	Gila	96-019682	12/03/96	
Kosher #99	09/13/96	12/04/96	Gila	96-019683	12/03/96	342394
Kosher #100	09/13/96	12/04/96	Gila	96-019684	12/03/96	342395
Kosher #101	09/13/96	12/04/96	Gila	96-019685	12/03/96	342396
Kosher #102	09/13/96	12/04/96	Gila	96-019686	12/03/96	342397
Kosher #103	09/13/96	12/04/96	Gila	96-019687	12/03/96	342398
Kosher #104	09/13/96	12/04/96	Gila	96-019688	12/03/96	342399
Kosher #105	09/13/96	12/04/96	Gila	96-019689	12/03/96	342400
Kosher #106	09/13/96	12/04/96	Gila	96-019690	12/03/96	342401
Kosher #107	09/13/96	12/04/96	Pinal	1996-040045	12/03/96	342402
Kosher #108	09/13/96	12/04/96	Pinal	1996-040046	12/03/96	342403
Kosher #109	09/13/96	12/04/96	Pinal	1996-040047	12/03/96	342404
Kosher #110	09/13/96	12/04/96	Pinal	1996-040048	12/03/96	342405
Kosher #111	09/13/96	12/04/96	Pinal	1996-040049	12/03/96	342406
Kosher #112	09/13/96	12/04/96	Pinal	1996-040050	12/03/96	342407
Kosher #112	09/13/96	12/04/96	Gila	96-019691	12/03/96	
Kosher #113	09/13/96	12/04/96	Pinal	1996-040051	12/03/96	342408
Kosher #113	09/13/96	12/04/96	Gila	96-019692	12/03/96	
Kosher #114	09/13/96	12/04/96	Gila	96-019693	12/03/96	342409
Kosher #115	09/13/96	12/04/96	Gila	96-019694	12/03/96	342410
Kosher #116	09/13/96	12/04/96	Gila	96-019695	12/03/96	342411
Kosher #117	09/13/96	12/04/96	Gila	96-019696	12/03/96	342412
Kosher #118	09/13/96	12/04/96	Gila	96-019697	12/03/96	342413
Kosher #119	09/13/96	12/04/96	Gila	96-019698	12/03/96	342414

ENTERED IN COMPUTER

RS 9/24/2002

RECEIVED
BLM AZ STATE OFFICE

AUG 19 2002

<u>Name</u>	<u>Date Located</u>	<u>Date Recorded</u>	<u>County</u>	<u>County Recordation Docket Page</u>	<u>Date Filed w/ BLM</u>	<u>BLM AMC Serial No.</u>
Kosher #120	09/13/96	12/04/96	Gila	96-019699	12/03/96	342415
Kosher #121	09/13/96	12/04/96	Gila	96-019700	12/03/96	342416
Kosher #122	09/13/96	12/04/96	Pinal	1996-040052	12/03/96	342417
Kosher #123	09/13/96	12/04/96	Pinal	1996-040053	12/03/96	342418
Kosher #124	09/13/96	12/04/96	Pinal	1996-040054	12/03/96	342419
Kosher #125	09/13/96	12/04/96	Pinal	1996-040055	12/03/96	342420
Kosher #126	09/13/96	12/04/96	Pinal	1996-040056	12/03/96	342421
Kosher #127	09/13/96	12/04/96	Pinal	1996-040057	12/03/96	342422
Kosher #127	09/13/96	12/04/96	Gila	96-019701	12/03/96	
Kosher #128	09/13/96	12/04/96	Pinal	1996-040058	12/03/96	342423
Kosher #128	09/13/96	12/04/96	Gila	96-019702	12/03/96	
Kosher #129	09/13/96	12/04/96	Gila	96-019703	12/03/96	342424
Kosher #130	09/13/96	12/04/96	Gila	96-019704	12/03/96	342425
Kosher #131	09/13/96	12/04/96	Gila	96-019705	12/03/96	342426
Kosher #132	09/13/96	12/04/96	Gila	96-019706	12/03/96	342427
Kosher #133	09/13/96	12/04/96	Gila	96-019707	12/03/96	342428
Kosher #134	09/13/96	12/04/96	Gila	96-019708	12/03/96	342429
Kosher #135	09/13/96	12/04/96	Gila	96-019709	12/03/96	342430
Kosher #136	09/13/96	12/04/96	Gila	96-019710	12/03/96	342431
Kosher #137	09/13/96	12/04/96	Gila	96-019711	12/03/96	342432
Kosher #138	09/13/96	12/04/96	Pinal	1996-040059	12/03/96	342433
Kosher #139	09/13/96	12/04/96	Pinal	1996-040060	12/03/96	342434
Kosher #140	09/13/96	12/04/96	Pinal	1996-040061	12/03/96	342435
Kosher #141	09/13/96	12/04/96	Pinal	1996-040062	12/03/96	342436
Kosher #142	09/13/96	12/04/96	Pinal	1996-040063	12/03/96	342437
Kosher #143	09/13/96	12/04/96	Pinal	1996-040064	12/03/96	342438
Kosher #144	09/13/96	12/04/96	Pinal	1996-040065	12/03/96	342439
Kosher #144	09/13/96	12/04/96	Gila	96-019712	12/03/96	
Kosher #145	09/13/96	12/04/96	Pinal	1996-040066	12/03/96	342440
Kosher #145	09/13/96	12/04/96	Gila	96-019713	12/03/96	
Kosher #146	09/13/96	12/04/96	Gila	96-019714	12/03/96	342441
Kosher #147	09/13/96	12/04/96	Gila	96-019715	12/03/96	342442
Kosher #148	09/13/96	12/04/96	Gila	96-019716	12/03/96	342443
Kosher #149	09/13/96	12/04/96	Gila	96-019717	12/03/96	342444
Kosher #150	09/13/96	12/04/96	Gila	96-019718	12/03/96	342445
Kosher #151	09/13/96	12/04/96	Gila	96-019719	12/03/96	342446
Kosher #152	09/13/96	12/04/96	Gila	96-019720	12/03/96	342447
Kosher #153	09/13/96	12/04/96	Gila	96-019721	12/03/96	342448
Kosher #154	09/13/96	12/04/96	Gila	96-019722	12/03/96	342449
Kosher #155	09/13/96	12/04/96	Gila	96-019723	12/03/96	342450
Kosher #156	09/13/96	12/04/96	Pinal	1996-040067	12/03/96	342451
Kosher #157	09/13/96	12/04/96	Pinal	1996-040068	12/03/96	342452
Kosher #158	09/13/96	12/04/96	Pinal	1996-040069	12/03/96	342453
Kosher #159	09/13/96	12/04/96	Pinal	1996-040070	12/03/96	342454
Kosher #160	09/13/96	12/04/96	Pinal	1996-040071	12/03/96	342455
Kosher #161	09/14/96	12/04/96	Pinal	1996-040072	12/03/96	342456
Kosher #162	09/14/96	12/04/96	Pinal	1996-040073	12/03/96	342457
Kosher #163	09/14/96	12/04/96	Pinal	1996-040074	12/03/96	342458
Kosher #163	09/14/96	12/04/96	Gila	96-019724	12/03/96	

ENTERED IN COMPUTER
RE 9/24/2002

RECEIVED
BLM AZ STATE OFFICE
AUG 19 2002
9:00 AM
PHOENIX, ARIZONA

<u>Name</u>	<u>Date Located</u>	<u>Recorded</u>	<u>County</u>	<u>County Recordation Docket Page</u>	<u>Date Filed w/ BLM</u>	<u>BLM AMC Serial No.</u>
Kosher #164	09/14/96	12/04/96	Pinal	1996-040075	12/03/96	342459
Kosher #164	09/14/96	12/04/96	Gila	96-019725	12/03/96	
Kosher #165	09/14/96	12/04/96	Gila	96-019726	12/03/96	342460
Kosher #166	09/14/96	12/04/96	Gila	96-019727	12/03/96	342461
Kosher #167	09/14/96	12/04/96	Gila	96-019728	12/03/96	342462
Kosher #168	09/14/96	12/04/96	Gila	96-019729	12/03/96	342463
Kosher #169	09/14/96	12/04/96	Gila	96-019730	12/03/96	342464
Kosher #170	09/14/96	12/04/96	Gila	96-019731	12/03/96	342465
Kosher #171	09/14/96	12/04/96	Gila	96-019732	12/03/96	342466
Kosher #172	09/14/96	12/04/96	Gila	96-019733	12/03/96	342467
Kosher #173	09/14/96	12/04/96	Gila	96-019734	12/03/96	342468
Kosher #174	09/14/96	12/04/96	Pinal	1996-040076	12/03/96	342469
Kosher #175	09/14/96	12/04/96	Pinal	1996-040077	12/03/96	342470
Kosher #176	09/14/96	12/04/96	Pinal	1996-040078	12/03/96	342471
Kosher #177	09/14/96	12/04/96	Pinal	1996-040079	12/03/96	342472
Kosher #178	09/14/96	12/04/96	Pinal	1996-040080	12/03/96	342473
Kosher #179	09/14/96	12/04/96	Pinal	1996-040081	12/03/96	342474
Kosher #180	09/14/96	12/04/96	Pinal	1996-040082	12/03/96	342475
Kosher #181	09/14/96	12/04/96	Pinal	1996-040083	12/03/96	342476
Kosher #182	09/14/96	12/04/96	Pinal	1996-040084	12/03/96	342477
Kosher #182	09/14/96	12/04/96	Gila	96-019735	12/03/96	
Kosher #183	09/14/96	12/04/96	Pinal	1996-040085	12/03/96	342478
Kosher #183	09/14/96	12/04/96	Gila	96-019736	12/03/96	
Kosher #184	09/14/96	12/04/96	Gila	96-019737	12/03/96	342479
Kosher #185	09/14/96	12/04/96	Gila	96-019738	12/03/96	342480
Kosher #186	09/14/96	12/04/96	Pinal	1996-040086	12/03/96	342481
Kosher #187	09/14/96	12/04/96	Pinal	1996-040087	12/03/96	342482
Kosher #188	09/14/96	12/04/96	Pinal	1996-040088	12/03/96	342483
Kosher #189	09/14/96	12/04/96	Pinal	1996-040089	12/03/96	342484
Kosher #190	09/14/96	12/04/96	Pinal	1996-040090	12/03/96	342485
Kosher #191	09/14/96	12/04/96	Pinal	1996-040091	12/03/96	342486
Kosher #192	09/14/96	12/04/96	Pinal	1996-040092	12/03/96	342487
Kosher #193	09/14/96	12/04/96	Pinal	1996-040093	12/03/96	342488
Kosher #193	09/14/96	12/04/96	Gila	96-019739	12/03/96	
Kosher #194	09/14/96	12/04/96	Pinal	1996-040094	12/03/96	342489
Kosher #194	09/14/96	12/04/96	Gila	96-019740	12/03/96	
Kosher #195	09/14/96	12/04/96	Gila	96-019741	12/03/96	342490
Kosher #196	09/14/96	12/04/96	Gila	96-019742	12/03/96	342491
Kosher #197	09/14/96	12/04/96	Pinal	1996-040095	12/03/96	342492
Kosher #198	09/14/96	12/04/96	Pinal	1996-040096	12/03/96	342493
Kosher #199	09/14/96	12/04/96	Pinal	1996-040097	12/03/96	342494
Kosher #200	09/14/96	12/04/96	Pinal	1996-040098	12/03/96	342495
Kosher #201	09/14/96	12/04/96	Pinal	1996-040099	12/03/96	342496
Kosher #202	09/14/96	12/04/96	Pinal	1996-040100	12/03/96	342497
Kosher #203	09/14/96	12/04/96	Pinal	1996-040101	12/03/96	342498
Kosher #204	09/14/96	12/04/96	Pinal	1996-040102	12/03/96	342499
Kosher #205	09/14/96	12/04/96	Pinal	1996-040103	12/03/96	342500
Kosher #205	09/14/97	12/04/96	Gila	96-019743	12/03/96	

ENTERED IN COMPUTER
R2 9/24/2002

RECEIVED
BLM AZ STATE OFFICE
AUG 19
9:00 AM
TENTONIA

<u>Name</u>	<u>Date Located</u>	<u>Date Recorded</u>	<u>County</u>	<u>County Recordation Docket Page</u>	<u>Date Filed w/ BLM</u>	<u>BLM AMC Serial No.</u>
Kosher #206	09/14/97	12/04/96	Gila	96-019744	12/03/96	342501
Kosher #207	09/14/96	12/04/96	Pinal	1996-040104	12/03/96	342502
Kosher #208	09/14/96	12/04/96	Pinal	1996-040105	12/03/96	342503
Kosher #209	09/14/96	12/04/96	Pinal	1996-040106	12/03/96	342504
Kosher #210	09/14/96	12/04/96	Pinal	1996-040107	12/03/96	342505
Kosher #211	09/14/96	12/04/96	Pinal	1996-040108	12/03/96	342506
Kosher #211	09/14/96	12/04/96	Gila	96-019745	12/03/96	
Kosher #212	09/14/96	12/04/96	Gila	96-019746	12/03/96	342507
Kosher #213	09/14/96	12/04/96	Gila	96-019747	12/03/96	342508
Kosher #214	09/14/96	12/04/96	Gila	96-019748	12/03/96	342509
Kosher #215	09/14/96	12/04/96	Gila	96-019749	12/03/96	342510
Kosher #216	09/14/96	12/04/96	Gila	96-019750	12/03/96	342511
Kosher #217	09/14/96	12/04/96	Gila	96-019751	12/03/96	342512
Kosher #218	09/14/96	12/04/96	Gila	96-019752	12/03/96	342513
Kosher #219	09/14/96	12/04/96	Gila	96-019753	12/03/96	342514
Kosher #220	06/28/02	07/24/02	Pinal	2002-039180	07/25/02	356448
Kosher #221	06/28/02	07/24/02	Pinal	2002-039181	07/25/02	356449
Kosher #222	06/28/02	07/24/02	Pinal	2002-039182	07/25/02	356450
Kosher #223	06/28/02	07/24/02	Pinal	2002-039183	07/25/02	356451
Kosher #224	06/28/02	07/24/02	Pinal	2002-039184	07/25/02	356452


Unpatented Mining Claims located in the Globe-Miami Mining District,
Section 1, T1S, R13E,
Section 6, T1S, R14E, G&SRB&M
Gila County, Arizona

<u>Name</u>	<u>Date Located</u>	<u>Date Recorded</u>	<u>County</u>	<u>County Recordation Docket Page</u>	<u>Date Filed w/BLM</u>	<u>BLM AMC Serial No.</u>
RJD #1	12/5/97	2/27/98	Gila	1998 2760	3/2/98	349780
RJD #2	12/5/97	2/27/98	Gila	1998 2761	3/2/98	349781
RJD #4	5/17/98	6/5/98	Gila	1998 8633	7/9/98	350335

The above-listed claims are owned by:

Carlota Copper Company
1306 Live Oak St.
P.O. Box 1009
Miami, Arizona 85539

ENTERED IN COMPUTER
RS 9/24/2002



United States Department of the Interior
Bureau of Land Management
 BUSINESS & SUPPORT SVCS DIV
 222 N CENTRAL AVE
 PHOENIX, AZ 85004 -2203
 Phone: (602) 417-9200

Receipt	
No.	544086

Transaction #: 568717	
Date of Transaction: 08/20/2002	
CUSTOMER	CARLOTA COPPER CO 1306 LIVE OAK ST MIAMI, AZ 85539

LINE #	QTY	DESCRIPTION	REMARKS	UNIT PRICE	TOTAL
1	1.00	LOCATABLE MINERALS / MINING CLAIMS-NOT NEW-UNADJUD, ONE AUTH NO. ONLY / MINING CLAIM MONEY RECEIVED (455) CASES: AMC298647/\$49000.00	MAINT 2003 (490)	- n/a -	49000.00
TOTAL:					\$49,000.00

PAYMENT INFORMATION			
1	AMOUNT	\$49,000.00	POSTMARKED: 08/14/2001
	TYPE	CHECK	RECEIVED: 08/19/2002
	CHECK NO.	621	
	NAME	CAMBIOR USA, INC 1306 LIVE OAK ST P.O. BOX 1009 MIAMI AZ 85539	

REMARKS

WHEN RECORDED MAIL TO: L. STEVE WAGNER, LLC P.O. BOX 612 BRIGHTON, CO 80601

This receipt was generated by the automated BLM Collections and Billing System and is a paper representation of a portion of the official electronic record contained therein.

Receipt No. 361418

LEAD FILE #'S _____

Trans No. 37 9956

AMC 27738, 39932,

52072, 97634, 279919,

298647, 320760, 324206,

342296, 349780, 325818, 327251
350334

AMC Number	Code	Amount
27989 - 27993	482	500.00
28016		100.00
28018 - 28020		300.00
298647 - 298660		1400
52265 - 52272		800
52274 - 52282		900
52285 - 52287		300
52289 - 52290		200
52292 - 52323		3200
52326 - 52333		800
52336 - 52337		200
52340		100
52342		100
52344		100
52346		100
52365 - 52376		1200
TOTAL:	S	

AMC Number	Code	Amount
52386 - 52391	482	600
97634 - 97643		1000
39932 - 39943		1200
327251 - 327253		300
342296 - 342514		21900
349780 - 349781		200
350335		100
279919 - 279924		600
320760 - 320789		3000
324206		100
320791 - 320799		900
320803 - 320807		500
320813 - 320818		600
320828 - 320829		200
320831 - 320832		200
320834 - 320845		1200
TOTAL:	S	

Date of Doc _____

Date Entered: 10/23/01

Date of Rec't _____

Date Verified: ✓

Amount Rec'd 48,300.

Sent to Accts: 4/10/02

Amount Earned 48,300

Date Earned: _____

- 480 POL
- 481 NOI
- 482 MAINT
- 396 TRANS
- 635 AMEND

NOTES:

L. Steve Wagner, LLC
P. O. Box 612
Brighton, CO 80601

August 17, 2001

Via Overnight Courier

Bureau of Land Management
Arizona State Office
222 N. Central Avenue
Phoenix, AZ 85004-2203

RE: Maintenance Fees for Unpatented Mining Claims

Gentlemen:

Enclosed with this letter are an *Affidavit of Payment of Maintenance Fees and Notice of Intention to Hold Mining Claims* and a check for \$48,300 representing payment in the sum of \$100 for each of the unpatented mining claims in the Carlota claim group. This payment represents payment of the federal annual mining claim maintenance fees for the assessment year beginning at noon on September 1, 2001, and ending at noon on September 1, 2002. The full names of the claims and the BLM mining claim serial numbers assigned to the claims for which the fees are paid are described on the Exhibit A attached to the Affidavit.

The claims are owned or leased by Carlota Copper Company, whose mailing address is 1306 Live Oak St., P.O. Box 1009, Miami, AZ 85539.

Please return the receipt for this payment and the original copy of this Affidavit showing the BLM Received Date Stamp to me in the enclosed postage prepaid envelope at your earliest convenience. If it is not possible to return the original affidavit to me please advise me immediately.

If you have any questions concerning payment of the fees and the information filing; or if you determine that the fees or information filing are inadequate in any respect, please contact me at (303) 659-5072.

Sincerely,


L. Steve Wagner
Legal Counsel

Enclosures

ENTERED IN COMPUTER

10/23/01 DWH

2001 AUG 20 P 2:04
L.M.M. [unclear]
[unclear]

EXHIBIT A

CARLOTA

CARLOTA COPPER COMPANY

Unpatented mining claims situated in Sections 25, 26, 35, and 36,
Township 1 North, Range 13 East, G&SRB&M,
Globe-Miami Mining District, Gila and Pinal Counties, Arizona

RECEIVED
 BUREAU OF
 LAND MANAGEMENT
 2001 AUG 20 P 2:04
 STATE OF ARIZONA
 PHOENIX, ARIZONA

CLAIM NAMES AND NUMBERS

<u>Name</u>	<u>Date Located</u>	<u>Date Recorded</u>	<u>County</u> <u>Recordation</u> <u>Docket Page</u>	<u>Date</u> <u>Filed w/BLM</u>	<u>BLM AMC</u> <u>Serial No.</u>
Gila County:					
Grizzly #1	7/18/89	7/24/89	774 120	9/1/89	298647 ✓
Amended		11/22/89	785 119	12/13/89	
Grizzly #2	7/18/89	7/24/89	774 123	9/1/89	298648 ✓
Amended		11/22/89	785 119	12/13/89	
Grizzly #3	7/18/89	7/24/89	774 126	9/1/89	298649 ✓
Amended		11/22/89	785 119	12/13/89	
Grizzly #4	7/18/89	7/24/89	774 129	9/1/89	298650 ✓
Amended		11/22/89	785 119	12/13/89	
Pinal County:					
		8/22/89	1625 631	9/1/89	
		11/22/89	1642 209	12/13/89	
Gila County:					
Grizzly #5	7/18/89	7/24/89	774 132	9/1/89	298651 ✓
Amended		11/22/89	785 119	12/13/89	
Pinal County:					
		8/22/89	1625 634	9/1/89	
		11/22/89	1642 209	12/13/89	
Gila County:					
Grizzly #6	7/18/89	7/24/89	774 135	9/1/89	298652 ✓
Amended		11/22/89	785 119	12/13/89	
Grizzly #7	7/18/89	7/24/89	774 138	9/1/89	298653 ✓
Amended		11/22/89	785 119	12/13/89	
Grizzly #8	7/18/89	7/24/89	774 141	9/1/89	298654 ✓
Amended		11/22/89	785 119	12/13/89	
Grizzly #9	7/18/89	7/24/89	774 144	9/1/89	298655 ✓
Amended		11/22/89	785 119	12/13/89	
Grizzly #10	7/18/89	7/24/89	774 147	9/1/89	298656 ✓
Amended		11/22/89	785 119	12/13/89	
Grizzly #11	7/18/89	7/24/89	774 150	9/1/89	298657 ✓
Amended		11/22/89	785 119	12/13/89	
Grizzly #12	7/18/89	7/24/89	774 153	9/1/89	298658 ✓
Amended		11/22/89	785 119	12/13/89	
Pinal County:					
	7/18/89	8/22/89	1625 637	9/1/89	
		11/22/89	1642 209	12/13/89	
Gila County:					
Grizzly #13	7/18/89	7/24/89	774 156	9/1/89	298659 ✓
Amended		11/22/89	785 119	12/13/89	
Grizzly #14	7/18/89	7/24/89	774 159	9/1/89	298660 ✓
Amended		11/22/89	785 119	12/13/89	

14

Unpatented Mining Claims located in the Pinto Creek (Miami) Mining District,
in Sections 26, 27, 34, 35, and 36, T1N, R13E,
and Sections 1, 2, 11, and 12, T1S, R13E, G&SRB&M,
Gila and Pinal Counties, Arizona

RECEIVED
BUREAU OF
LAND MANAGEMENT
2001 AUG 20 P 2 04
STATE OFFICE
PHOENIX, ARIZONA

Claim Name	Loc. Date	Original County	Original Recordation		Amended Recordation		BLM AMC Serial No.
			Book	Page	Book	Page	
Tip Top	3/2/29	Pinal	45	142	648	830	52265 ✓
Tip Top #1	8/1/30	Pinal	46	275			52266 ✓
Tip Top 2	3/2/29	Pinal	45	144	648	831	52267 ✓
Tip Top 3	3/10/29	Pinal	45	145	648	832	52268 ✓
Tip Top #4	8/1/30	Pinal	46	301			52269 ✓
Eder #10	4/21/69	Pinal	569	819			52270 ✓
Eder #11	4/21/69	Pinal	569	820			52271 ✓
Eder #12	4/21/69	Pinal	569	821			52272 ✓
Eder 14	9/27/71	Pinal	645	51			52274 ✓
		Gila	308	309			
Eder 15	9/27/71	Pinal	645	52			52275 ✓
		Gila	308	310			
Eder 16	9/27/71	Pinal	645	53	721	95	52276 ✓
		Gila	308	311	348	10	
Eder 17	9/27/71	Pinal	645	54	721	96	52277 ✓
		Gila	308	312	348	9	
Eder 18	9/27/71	Pinal	710	228			52278 ✓
		Gila	308	313			
Eder 19	9/27/71	Pinal	710	229	721	715	52279 ✓
		Gila	308	314	348	275	
Eder 22	9/27/71	Pinal	645	56			52280 ✓
		Gila	308	317			
Eder #23	1/4/73	Pinal	691	416			52281 ✓
Eder 27	9/11/73	Pinal	720	440			52282 ✓
Eder 34	6/14/73	Pinal	710	926			52285 ✓
Eder 35	6/14/73	Pinal	710	927			52286 ✓
Eder 36	6/14/73	Pinal	710	928			52287 ✓
Eder 39	6/13/73	Pinal	710	931			52289 ✓
Eder 40	6/14/73	Pinal	710	932			52290 ✓
Eder 43	6/13/73	Pinal	710	935			52292 ✓
Eder 44	6/14/73	Pinal	710	936			52293 ✓
Eder 45	6/13/73	Pinal	710	937			52294 ✓
Eder 46	6/13/73	Pinal	710	938			52295 ✓
Eder 47	6/13/73	Pinal	710	939			52296 ✓
Eder 48	6/13/73	Pinal	710	940	721	97	52297 ✓
Eder 49	6/12/73	Pinal	710	941			52298 ✓
Eder 50	6/12/73	Pinal	710	942			52299 ✓
Eder 51	6/12/73	Pinal	710	943			52300 ✓
Eder 52	6/12/73	Pinal	710	944			52301 ✓
Eder 53	6/12/73	Pinal	710	945			52302 ✓
Eder 54	6/13/73	Pinal	710	946			52303 ✓
		Gila	341	802			
Eder 55	6/13/73	Pinal	710	947			52304 ✓
		Gila	341	803			
Eder 56	6/13/73	Pinal	710	948			52305 ✓
		Gila	341	804			

36

Claim Name	Original Loc. Date	County	Original Recordation		Amended Recordation		BLM AMG Serial No.
			Book	Page	Book	Page	
Eder 57	6/12/73	Pinal	710	949	721	98	52306
		Gila	341	805	348	8	52307
Eder 59	6/14/73	Pinal	710	951			52308
		Gila	341	807			52309
Eder 62	9/7/73	Pinal	721	716			52310
Eder 63	9/7/73	Pinal	721	717			52311
		Gila	348	276			52312
Eder 64	9/7/73	Pinal	721	718			52313
		Gila	348	277			52314
Eder 65	9/7/73	Pinal	721	719			52315
		Gila	348	278			52316
Eder 66	9/7/73	Pinal	721	720			52317
		Gila	348	279			52318
Eder 67	9/7/73	Pinal	721	721			52319
		Gila	348	280			52320
Eder 68	9/7/73	Pinal	721	722			52321
		Gila	348	281			52322
Eder 69	9/7/73	Pinal	721	723			52323
		Gila	348	282			52326
Eder 70	9/24/73	Gila	348	283			52327
							52329
Ghost 16	12/29/66	Pinal	497	450			52330
Ghost 27	3/10/64	Pinal	387	137			52331
Ghost 28	5/18/64	Pinal	387	138			52332
Ghost 29	3/10/64	Pinal	387	139			52333
Ghost 30	5/18/64	Pinal	387	140			52334
Ghost 31	3/10/64	Pinal	387	141			52336
Ghost 32	12/29/66	Pinal	497	451			52337
Ghost 38	12/29/66	Pinal	497	452			52340
Ghost 40	12/29/66	Pinal	497	453			52342
Ghost 48	12/29/66	Pinal	497	455			52344
Ghost 50	12/29/66	Pinal	497	456			52346
Ghost 61	3/12/64	Pinal	387	165			52365
Ghost 62	3/12/64	Pinal	387	166			52366
Ghost 63	3/12/64	Pinal	387	167			52367
Ghost 42	12/29/66	Pinal	497	454			52368
Ghost 66	3/12/64	Pinal	387	170			52369
Ghost 90	12/29/66	Pinal	497	457			52370
Ghost 93	3/16/64	Pinal	387	194			52371
Ghost 95	3/16/64	Pinal	387	195			
Ghost 97	3/16/64	Pinal	387	196			
Ghost 99	3/16/64	Pinal	387	197			
Ghost 131	9/23/65	Pinal	429	515			
Ghost 132	9/23/65	Pinal	429	516			
Ghost 133	9/23/65	Pinal	429	517			
Ghost 134	9/23/65	Pinal	429	518			
Ghost 135	9/23/65	Pinal	429	519			
Ghost 136	9/23/65	Pinal	429	520			
Ghost 137	9/23/65	Pinal	429	521			

39

Claim Name	Original Loc. Date	County	Original Recordation		Amended Recordation		BLM AMC Serial No.
			Book	Page	Book	Page	
Ghost 140	4/15/64	Pinal	387	209			52372
Ghost 141	4/15/64	Pinal	387	210			52373
Ghost 142	4/15/64	Pinal	387	211			52374
Ghost 143	4/15/64	Pinal	387	212			52375
Ghost 144	4/15/64	Pinal	387	213			52376
Cap 130	7/24/30	Pinal	46	311			52386
Cap 131	7/25/30	Pinal	46	311			52387
"Moon Rise" Promoter	2/15/1899 11/14/29	Gila	6 44	401 5			52388
Stars and Stripes Providence	1/1/02 7/1/28	Gila	7 40	466 444	348 309	7 649	52389 52390 52391
Eder 71	11/24/87	Gila	726	416			279919
Eder 72	11/24/87	Gila	726	419			279920
Eder 73	11/24/87	Gila	726	422			279921
		Pinal	1497	441			
Eder 74	11/24/87	Pinal	1497	443			279922
Eder 75	11/24/87	Pinal	1497	445			279923
Eder 76	11/24/87	Pinal	1497	447			279924

Unpatented mining claims situated in
Sections 4, 5, 6, 7, Township 1 South, Range 14 East;
Sections 1, 2, 11, 12, Township 1 South, Range 13 East;
Section 31, Township 1 North, Range 14 East;
Sections 14, 15, 22, 23, 25, 26, 27, Township 1 North, Range 13 East,
G&SRB&M, Globe-Miami Mining District, Gila and Pinal Counties, Arizona

CLAIM NAMES AND NUMBERS

Name	Date Located	Date Recorded	County	County Recordation Docket Page	Date Filed w/BLM	BLM AMC Serial No.
Kelly #1	1/26/92	3/12/92	Gila	860 997	4/16/92	320760
Kelly #2	1/26/92	3/12/92	Gila	860 1000	4/16/92	320761
Kelly #3	1/26/92	3/12/92	Gila	861 01	4/16/92	320762
Kelly #4	1/26/92	3/12/92	Gila	861 04	4/16/92	320763
Kelly #5	1/26/92	3/12/92	Gila	861 07	4/16/92	320764
Kelly #6	1/28/92	3/12/92	Gila	861 10	4/16/92	320765
Kelly #7	1/26/92	3/12/92	Gila	861 13	4/16/92	320766
Kelly #8	1/28/92	3/12/92	Gila	861 16	4/16/92	320767
Kelly #9	1/26/92	3/12/92	Gila	861 19	4/16/92	320768
Kelly #10	1/28/92	3/12/92	Gila	861 22	4/16/92	320769
Kelly #11	1/26/92	3/12/92	Gila	861 25	4/16/92	320770

RECEIVED
BUREAU OF
LAND MANAGEMENT
2001 AUG 20 10 2:04
PINAL COUNTY

28

<u>Name</u>	<u>Date Located</u>	<u>Date Recorded</u>	<u>County</u>	<u>County Recordation Docket Page</u>	<u>Date Filed, w/BLM</u>	<u>BLM AMC Serial No.</u>
Kelly #12	1/28/92	3/12/92	Gila	861 28	4/16/92	320771
Kelly #13	1/26/92	3/12/92	Gila	861 31	4/16/92	320772
Kelly #14	1/28/92	3/12/92	Gila	861 34	4/16/92	320773
Kelly #15	1/28/92	3/12/92	Gila	861 37	4/16/92	320774
Kelly #16	1/28/92	3/12/92	Gila	861 40	4/16/92	320775
Kelly #17	1/28/92	3/12/92	Gila	861 43	4/16/92	320776
Kelly #18	1/28/92	3/12/92	Gila	861 46	4/16/92	320777
Kelly #19	1/28/92	3/12/92	Gila	861 49	4/16/92	320778
Kelly #20	1/26/92	3/12/92	Gila	861 52	4/16/92	320779
Kelly #21	1/27/92	3/12/92	Gila	861 55	4/16/92	320780
Kelly #22	1/27/92	3/12/92	Gila	861 58	4/16/92	320781
Kelly #23	1/27/92	3/12/92	Gila	861 61	4/16/92	320782
Kelly #24	1/27/92	3/12/92	Gila	861 64	4/16/92	320783
Kelly #25	1/27/92	3/12/92	Gila	861 67	4/16/92	320784
Kelly #26	1/27/92	3/12/92	Gila	861 70	4/16/92	320785
Kelly #27	1/29/92	3/12/92	Gila Pinal	861 73 1809 641	4/16/92	320786
Kelly #28	1/29/92	3/12/92	Gila Pinal	861 76 1809 643	4/16/92	320787
Kelly #29	1/29/92	3/12/92	Gila Pinal	861 79 1809 645	4/16/92	320788
Kelly #30	1/29/92	3/12/92	Gila	861 82	4/16/92	320789
Kelly #31-A	7/11/92	8/06/92 8/13/92	Gila Pinal	877 747 1845 922	8/27/92	324206
Kelly #32	1/29/92	3/12/92	Gila	861 88	4/16/92	320791
Kelly #33	1/29/92	3/12/92	Pinal	1809 649	4/16/92	320792
Kelly #34	1/29/92	3/12/92	Gila Pinal	861 91 1809 651	4/16/92	320793
Kelly #35	1/29/92	3/12/92	Pinal	1809 653	4/16/92	320794
Kelly #36	1/29/92	3/12/92	Gila Pinal	861 94 1809 655	4/16/92	320795
Kelly #37	1/28/92	3/12/92	Pinal	1809 657	4/16/92	320796
Kelly #38	1/28/92 1/29/92	3/12/92 3/12/92	Gila Pinal	861 97 1809 659	4/16/92	320797
Kelly #39	1/28/92	3/12/92	Pinal	1809 661	4/16/92	320798
Kelly #40	1/31/92	3/12/92	Pinal	1809 663	4/16/92	320799
Kelly #53	1/30/92	3/12/92	Pinal	1809 671	4/16/92	320803

2001 AUG 20 P 2:04
 RECEIVED
 AMERICAN
 BUREAU OF
 LAND MANAGEMENT

<u>Name</u>	<u>Date Located</u>	<u>Date Recorded</u>	<u>County</u>	<u>County Recordation Docket Page</u>	<u>Date Filed w/BLM</u>	<u>BLM AMC Serial No.</u>
Kelly #57	1/30/92	3/12/92	Pinal	1809 673	4/16/92	320804 ✓
Kelly #58	1/30/92	3/12/92	Pinal	1809 675	4/16/92	320805 ✓
Kelly #59	1/30/92	3/12/92	Pinal	1809 677	4/16/92	320806 ✓
Kelly #60	1/30/92	3/12/92	Pinal	1809 679	4/16/92	320807 ✓
Kelly #66	1/30/92	3/12/92	Pinal	1809 691	4/16/92	320813 ✓
Kelly #67	1/30/92	3/12/92	Pinal	1809 693	4/16/92	320814 ✓
Kelly #68	1/30/92	3/12/92	Pinal	1809 695	4/16/92	320815 ✓
Kelly #71	1/30/92	3/12/92	Pinal	1809 697	4/16/92	320816 ✓
Kelly #72	1/30/92	3/12/92	Pinal	1809 699	4/16/92	320817 ✓
Kelly #73	1/30/92	3/12/92	Pinal	1809 701	4/16/92	320818 ✓
Kelly #83	2/01/92	3/12/92	Pinal	1809 721	4/16/92	320828 ✓
Kelly #84	2/01/92	3/12/92	Pinal	1809 723	4/16/92	320829 ✓
Kelly #86	2/01/92	3/12/92	Pinal	1809 727	4/16/92	320831 ✓
Kelly #87	2/01/92	3/12/92	Pinal	1809 729	4/16/92	320832 ✓
Kelly #89	2/01/92	3/12/92	Pinal	1809 733	4/16/92	320834 ✓
Kelly #90	2/01/92	3/12/92	Pinal	1809 735	4/16/92	320835 ✓
Kelly #91	2/02/92	3/12/92	Pinal	1809 737	4/16/92	320836 ✓
Kelly #92	2/02/92	3/12/92	Gila Pinal	861 100 1809 739	4/16/92	320837 ✓
Kelly #93	2/02/92	3/12/92	Gila Pinal	861 103 1809 741	4/16/92	320838 ✓
Kelly #94	2/02/92	3/12/92	Gila	861 106	4/16/92	320839 ✓
Kelly #95	2/02/92	3/12/92	Gila Pinal	861 109 1809 743	4/16/92	320840 ✓
Kelly #96	2/02/92	3/12/92	Gila Pinal	861 112 1809 745	4/16/92	320841 ✓
Kelly #97	2/02/92	3/12/92	Gila	861 115	4/16/92	320842 ✓
Kelly #98	2/02/92	3/12/92	Gila	861 118	4/16/92	320843 ✓
Kelly #99	2/02/92	3/12/92	Gila	861 121	4/16/92	320844 ✓
Kelly #100	2/04/92	3/12/92	Gila	861 124	4/16/92	320845 ✓
Kelly #101	10/31/92	12/14/92	Gila	892 489	1/19/93	325818 ✓
Kelly #103	10/31/92	12/14/92	Gila	892 495	1/19/93	325820 ✓
Kelly #104	10/31/92	12/14/92	Gila	892 498	1/19/93	325821 ✓
Kelly #105	10/31/92	12/14/92	Gila	892 501	1/19/93	325822 ✓
Kelly #106	10/31/92	12/14/92	Gila	892 504	1/19/93	325823 ✓
Kelly #107	10/31/92	12/14/92	Gila	892 507	1/19/93	325824 ✓
Kelly #112	10/31/92	12/14/92	Gila	892 522	1/19/93	325829 ✓
Kelly #113	10/31/92	12/14/92	Gila	892 525	1/19/93	325830 ✓
Kelly #114	10/31/92	12/14/92	Gila	892 528	1/19/93	325831 ✓
Kelly #115	10/31/92	12/14/92	Gila	892 531	1/19/93	325832 ✓

2001 AUG 20 P 2:04

36

Name	Date Located	Date Recorded	County	County Recordation		Date Filed w/BLM	BLM AMC
				Docket	Page		Serial No.
Kelly #120	11/9/92	12/14/92	Gila	892	546	1/19/93	325837
Kelly #121	11/9/92	12/14/92	Gila	892	549	1/19/93	325838
Kelly #122	11/9/92	12/14/92	Gila	892	552	1/19/93	325839
Kelly #123	11/9/92	12/14/92	Gila	892	555	1/19/93	325840
Kelly #124	11/9/92	12/14/92	Gila	892	558	1/19/93	325841
Kelly #125	11/8/92	12/14/92	Gila	892	561	1/19/93	325842
Kelly #126	11/8/92	12/14/92	Gila	892	564	1/19/93	325843
Kelly #127	11/8/92	12/14/92	Gila	892	567	1/19/93	325844
Kelly #128	11/8/92	12/14/92	Gila	892	570	1/19/93	325845
			Pinal	1874	047		
Kelly #129	11/8/92	12/14/92	Gila	892	573	1/19/93	325846
Kelly #130	11/8/92	12/14/92	Gila	892	576	1/19/93	325847
Kelly #131	11/8/92	12/14/92	Gila	892	579	1/19/93	325848
Kelly #132	11/7/92	12/14/92	Gila	892	582	1/19/93	325849
			Pinal	1874	049		
Kelly #133	11/7/92	12/14/92	Gila	892	585	1/19/93	325850
Kelly #134	11/7/92	12/14/92	Gila	892	588	1/19/93	325851
Kelly #135	11/7/92	12/14/92	Gila	892	591	1/19/93	325852
Kelly #136	11/7/92	12/14/92	Gila	892	594	1/19/93	325853
			Pinal	1874	051		
Kelly #137	11/7/92	12/14/92	Gila	892	597	1/19/93	325854
			Pinal	1874	053		
Kelly #138	11/7/92	12/14/92	Gila	892	600	1/19/93	325855
Kelly #139	11/7/92	12/14/92	Gila	892	601	1/19/93	325856
Kelly #140	11/7/92	12/14/92	Gila	892	604	1/19/93	325857
Kelly #141	11/7/92	12/14/92	Gila	892	607	1/19/93	325858
Kelly #142	11/7/92	12/14/92	Gila	892	610	1/19/93	325859
Kelly #143	11/7/92	12/14/92	Gila	892	613	1/19/93	325860
Kelly #144	11/7/92	12/14/92	Gila	892	616	1/19/93	325861
Kelly #145	11/7/92	12/14/92	Gila	892	619	1/19/93	325862
Kelly #146	11/7/92	12/14/92	Gila	892	622	1/19/93	325863
Kelly #147	11/7/92	12/14/92	Gila	892	625	1/19/93	325864
Kelly #148	11/6/92	12/14/92	Gila	892	628	1/19/93	325865
Kelly #149	11/6/92	12/14/92	Gila	892	631	1/19/93	325866
Kelly #150	11/6/92	12/14/92	Gila	892	634	1/19/93	325867
Kelly #151	7/30/93	8/23/93	Gila	93-635862		8/23/93	327254
Kelly #152	7/30/93	8/23/93	Gila	93-635863		8/23/93	327255
Kelly #153	7/30/93	8/23/93	Gila	93-635864		8/23/93	327256
			Pinal	1936	617		
Kelly #154	7/30/93	8/23/93	Gila	93-635865		8/23/93	327257
			Pinal	1936	619		
Kelly #155	7/30/93	8/23/93	Gila	93-635866		8/23/93	327258
			Pinal	1936	621		

2001 AUG 20 P 2:04
 BLM AMC
 Serial No.

<u>Name</u>	<u>Date Located</u>	<u>Date Recorded</u>	<u>County</u>	<u>County Recordation Docket Page</u>	<u>Date Filed w/BLM</u>	<u>BLM-AMC Serial No.</u>
Kelly #156	7/30/93	8/23/93	Gila Pinal	93-635867 1936 623	8/23/93	327259 ✓
Kelly #157	7/30/93	8/23/93	Pinal	1936 625	8/23/93	327260 ✓
Kelly #158	7/30/93	8/23/93	Gila Pinal	93-635861 1936 627	8/23/93	327261 ✓
Kelly #159	7/30/93	8/23/93	Pinal	1936 629	8/23/93	327262
Kelly #160	7/30/93	8/23/93	Pinal	1936 631	8/23/93	327263
Kelly #161	7/30/93	8/23/93	Pinal	1936 633	8/23/93	327264
Kelly #162	7/30/93	8/23/93	Pinal	1936 635	8/23/93	327265
Kelly #163	7/30/93	8/23/93	Pinal	1936 637	8/23/93	327266 ✓

2001 AUG 20 P 2:05
 L/AMC
 BLM-AMC
 Serial No.

Unpatented mining claims situated in Section 36, Township 1 North, Range 13 East;
 Section 31, Township 1 North, Range 14 East;
 Section 1, Township 1 South, Range 13 East;
 and Section 6, Township 1 South, Range 14 East,
 Globe-Miami Mining District, G&SRB&M, Gila County, Arizona.

<u>Claim Name</u>	<u>Recorded</u>		<u>BLM Serial No.</u>
	<u>Book/Docket</u>	<u>Page</u>	
Lizard No. 27	47	348	AMC 28018
Rejected No. 1	31	415	AMC 28020
Rejected No. 2	31	416	AMC 28019
Amended	52	374	
Rejected No. 3	53	184	AMC 28016 ✓
Rejected No. 4	493	569	AMC 97634 ✓
Rejected No. 5	493	571	AMC 97635 ✓
Rejected No. 6	493	573	AMC 97636 ✓
Rejected No. 7	493	575	AMC 97637 ✓
Rejected No. 8	493	577	AMC 97638 ✓
Rejected No. 9	493	579	AMC 97639 ✓
Rejected No. 10	493	581	AMC 97640 ✓
Rejected No. 11	493	583	AMC 97641 ✓
Rejected No. 12	493	585	AMC 97642 ✓
Rejected No. 13	493	587	AMC 97643 ✓

Unpatented Mining Claims located in the Pinto Creek (Miami) Mining District,
 in Section 36, T1N, R13E, G&SRB&M, Gila County, Arizona

<u>Name</u>	<u>Location Date</u>	<u>County Recordation</u>		<u>BLM AMC Serial No.</u>
		<u>Book</u>	<u>Page</u>	
Overside	9/1/39	48	70	27989 ✓
Amended	6/17/59	102	43	
Amended	5/23/93	909	127	
Crown Point Ext. No. 1	6/17/59	102	37	27990 ✓
Amended	5/23/93	909	131	

24

<u>Name</u>	<u>Location Date</u>	<u>County Recordation</u>		<u>BLM AMC Serial No.</u>
		<u>Book</u>	<u>Page</u>	
Crown Point Ext. No. 2	6/17/59	102	38	27991 /
Amended	5/23/93	909	133	
Old Abe	9/1/39	48	70	27992 /
Amended	6/17/59	102	39	
Amended	5/23/93	909	124	
Old Abe No. 1	10/1/39	48	82	27993 /
Amended	6/17/59	102	41	
Amended	5/23/93	909	129	

The above-listed claims are owned by:

Carlota Copper Company
1306 Live Oak St.
P.O. Box 1009
Miami, Arizona 85539

RECEIVED
 BUREAU OF
 LAND MANAGEMENT
 2001 AUG 20 P 2 05
 STATE OFFICE
 PHOENIX, ARIZONA

Unpatented Mining Claims located in the Pinto Creek (Miami) Mining District,
 in Section 36, T1N, R13E, G&SRB&M, Gila County, Arizona

<u>Name</u>	<u>Location Date</u>	<u>County Recordation</u>		<u>BLM AMC Serial No.</u>
		<u>Book</u>	<u>Page</u>	
Brewery	3/12/1892	4	145	39932 /
Amended	5/23/93	909	116	
Clipper	1/20/1906	1	286	39933 /
Amended	5/23/93	909	118	
Old Abe	9/1/39	48	70	39934 /
Amended	5/23/93	909	124	
Thomas Jefferson	9/1/39	48	71	39935 /
Amended	5/23/93	909	120	
Blue Jay Fraction	11/21/42	48	357	39936 /
Amended	5/23/93	909	122	
Vat	11/25/59	112	344	39937

The above-listed claims are owned by:

Recovery Resources Corporation
% Reliance Group Holdings, Inc.
55 E. 52nd Street
New York, NY 10055

9

<u>Name</u>	<u>Location Date</u>	<u>County Recordation Book Page</u>	<u>BLM AMC Serial No.</u>
Lost Knife #1	5/23/59	100 416	39938 /
Amended	3/17/68	230 418	
Lost Knife #2	10/28/59	108 133	39939 /
Amended	3/17/68	230 415	
Manganese Cap	5/06/65	176 507	39940 /
Amended	3/17/68	230 419	
Galena	5/06/65	176 508	39941 /
Amended	3/17/68	230 416	
Dew	6/1/68	237 635	39942 /
Lad	6/1/68	237 636	39943 /

The above-listed claims are owned by:

Sherwood B. Owens
 % Dr. Sherwood B. Owens, Jr.
 4060 N. Camino Ferreo
 Tucson, AZ 85750

Millsite Claims situated in Section 23 and 26,
 Township 1 North, Range 13 East, G&SRB&M
 Undesignated Mining District, Gila County, Arizona

RECEIVED
 FOREMAN OF
 LAND MANAGEMENT
 2001 AUG 20 P 2:05
 ARIZONA
 STATE OFFICE
 PHOENIX, ARIZONA

<u>Name</u>	<u>Date Located</u>	<u>Date Recorded</u>	<u>County</u>	<u>County Recordation Docket Page</u>	<u>Date Filed w/BLM</u>	<u>BLM AMC Serial No.</u>
Sick-A-More #1	6/16/93	8/23/93	Gila	93-635858	8/23/93	327251 /
Sick-A-More #2	6/16/93	8/23/93	Gila	93-635859	8/23/93	327252 /
Sick-A-More #3	6/16/93	8/23/93	Gila	93-635860	8/23/93	327253 /

The above-listed claims are owned by:

Carlota Copper Company
 1306 Live Oak St.
 P.O. Box 1009
 Miami, Arizona 85539

CARLOTA COPPER COMPANY

Unpatented **Millsite** mining claims, situated in
 Sections 25, 26, 35, 36, T1N, R13E
 Section 31, T1N, R14E
 Section 1, T1S, R13E
 Section 6, T1S, R14E
 Gila and Pinal Counties, Arizona

STATE OFFICE
 PHOENIX, ARIZONA

2001 AUG 20 P 2:05

MANAGEMENT
 LAND MANAGEMENT

CLAIM NAMES AND NUMBERS

<u>Name</u>	<u>Date Located</u>	<u>Recorded</u>	<u>County</u>	<u>County Recordation Docket Page</u>	<u>Date Filed w/ BLM</u>	<u>BLM AMC Serial No.</u>
Kosher #1	09/12/96	12/04/96	Gila	96-019602	12/03/96	342296 /
Kosher #2	09/12/96	12/04/96	Gila	96-019603	12/03/96	342297 /
Kosher #3	09/12/96	12/04/96	Gila	96-019604	12/03/96	342298 /
Kosher #4	09/12/96	12/04/96	Gila	96-019605	12/03/96	342299 /
Kosher #5	09/12/96	12/04/96	Gila	96-019606	12/03/96	342300 /
Kosher #6	09/12/96	12/04/96	Gila	96-019607	12/03/96	342301 /
Kosher #7	09/12/96	12/04/96	Gila	96-019608	12/03/96	342302 /
Kosher #8	09/12/96	12/04/96	Gila	96-019609	12/03/96	342303 /
Kosher #9	09/12/96	12/04/96	Gila	96-019610	12/03/96	342304 /
Kosher #10	09/12/96	12/04/96	Gila	96-019611	12/03/96	342305 /
Kosher #11	09/12/96	12/04/96	Gila	96-019612	12/03/96	342306 /
Kosher #12	09/12/96	12/04/96	Gila	96-019613	12/03/96	342307 /
Kosher #13	09/12/96	12/04/96	Gila	96-019614	12/03/96	342308 /
Kosher #14	09/12/96	12/04/96	Gila	96-019615	12/03/96	342309 /
Kosher #15	09/12/96	12/04/96	Gila	96-019616	12/03/96	342310 /
Kosher #16	09/12/96	12/04/96	Gila	96-019617	12/03/96	342311 /
Kosher #17	09/12/96	12/04/96	Gila	96-019618	12/03/96	342312 /
Kosher #18	09/12/96	12/04/96	Gila	96-019619	12/03/96	342313 /
Kosher #19	09/12/96	12/04/96	Gila	96-019620	12/03/96	342314 /
Kosher #20	09/12/96	12/04/96	Gila	96-019621	12/03/96	342315 /
Kosher #21	09/12/96	12/04/96	Gila	96-019622	12/03/96	342316 /
Kosher #22	09/12/96	12/04/96	Gila	96-019623	12/03/96	342317 /
Kosher #23	09/12/96	12/04/96	Gila	96-019624	12/03/96	342318 /
Kosher #23	09/12/96	12/04/96	Pinal	1996-040016	12/03/96	
Kosher #24	09/12/96	12/04/96	Gila	96-019625	12/03/96	342319 /
Kosher #25	09/12/96	12/04/96	Gila	96-019626	12/03/96	342320 /
Kosher #26	09/12/96	12/04/96	Gila	96-019627	12/03/96	342321 /
Kosher #27	09/12/96	12/04/96	Gila	96-019628	12/03/96	342322 /
Kosher #28	09/12/96	12/04/96	Gila	96-019629	12/03/96	342323 /
Kosher #29	09/12/96	12/04/96	Gila	96-019630	12/03/96	342324 /
Kosher #30	09/12/96	12/04/96	Gila	96-019631	12/03/96	342325 /
Kosher #31	09/12/96	12/04/96	Gila	96-019632	12/03/96	342326 /
Kosher #32	09/12/96	12/04/96	Pinal	1996-040017	12/03/96	342327 /
Kosher #33	09/12/96	12/04/96	Gila	96-019633	12/03/96	342328 /
Kosher #33	09/12/96	12/04/96	Pinal	1996-040018	12/03/96	
Kosher #34	09/12/96	12/04/96	Gila	96-019634	12/03/96	342329 /
Kosher #34	09/12/96	12/04/96	Pinal	1996-040019	12/03/96	

34

<u>Name</u>	<u>Date Located</u>	<u>Recorded</u>	<u>County</u>	<u>County Recordation Docket Page</u>	<u>Date Filed w/ BLM</u>	<u>BLM AMC Serial No.</u>
Kosher #35	09/12/96	12/04/96	Gila	96-019635	12/03/96	342330
Kosher #36	09/12/96	12/04/96	Gila	96-019636	12/03/96	342331
Kosher #37	09/12/96	12/04/96	Gila	96-019637	12/03/96	342332
Kosher #38	09/12/96	12/04/96	Gila	96-019638	12/03/96	342333
Kosher #39	09/12/96	12/04/96	Gila	96-019639	12/03/96	342334
Kosher #40	09/12/96	12/04/96	Gila	96-019640	12/03/96	342335
Kosher #41	09/12/96	12/04/96	Gila	96-019641	12/03/96	342336
Kosher #42	09/12/96	12/04/96	Gila	96-019642	12/03/96	342337
Kosher #43	09/12/96	12/04/96	Gila	96-019643	12/03/96	342338
Kosher #44	09/12/96	12/04/96	Pinal	1996-040020	12/03/96	342339
Kosher #45	09/12/96	12/04/96	Pinal	1996-040021	12/03/96	342340
Kosher #46	09/12/96	12/04/96	Pinal	1996-040022	12/03/96	342341
Kosher #46	09/12/96	12/04/96	Gila	96-019644	12/03/96	
Kosher #47	09/12/96	12/04/96	Pinal	1996-040023	12/03/96	342342
Kosher #47	09/12/96	12/04/96	Gila	96-019645	12/03/96	
Kosher #48	09/12/96	12/04/96	Gila	96-019646	12/03/96	342343
Kosher #49	09/12/96	12/04/96	Gila	96-019647	12/03/96	342344
Kosher #50	09/12/96	12/04/96	Gila	96-019648	12/03/96	342345
Kosher #51	09/12/96	12/04/96	Gila	96-019649	12/03/96	342346
Kosher #52	09/12/96	12/04/96	Gila	96-019650	12/03/96	342347
Kosher #53	09/12/96	12/04/96	Gila	96-019651	12/03/96	342348
Kosher #54	09/12/96	12/04/96	Gila	96-019652	12/03/96	342349
Kosher #55	09/12/96	12/04/96	Gila	96-019653	12/03/96	342350
Kosher #56	09/12/96	12/04/96	Gila	96-019654	12/03/96	342351
Kosher #57	09/12/96	12/04/96	Pinal	1996-040024	12/03/96	342352
Kosher #58	09/12/96	12/04/96	Pinal	1996-040025	12/03/96	342353
Kosher #59	09/12/96	12/04/96	Pinal	1996-040026	12/03/96	342354
Kosher #60	09/12/96	12/04/96	Pinal	1996-040027	12/03/96	342355
Kosher #60	09/12/96	12/04/96	Gila	96-019655	12/03/96	
Kosher #61	09/12/96	12/04/96	Pinal	1996-040028	12/03/96	342356
Kosher #61	09/12/96	12/04/96	Gila	96-019656	12/03/96	
Kosher #62	09/12/96	12/04/96	Gila	96-019657	12/03/96	342357
Kosher #63	09/12/96	12/04/96	Gila	96-019658	12/03/96	342358
Kosher #64	09/12/96	12/04/96	Gila	96-019659	12/03/96	342359
Kosher #65	09/12/96	12/04/96	Gila	96-019660	12/03/96	342360
Kosher #66	09/12/96	12/04/96	Gila	96-019661	12/03/96	342361
Kosher #67	09/12/96	12/04/96	Gila	96-019662	12/03/96	342362
Kosher #68	09/12/96	12/04/96	Gila	96-019663	12/03/96	342363
Kosher #69	09/12/96	12/04/96	Pinal	1996-040029	12/03/96	342364
Kosher #70	09/12/96	12/04/96	Pinal	1996-040030	12/03/96	342365
Kosher #71	09/12/96	12/04/96	Pinal	1996-040031	12/03/96	342366
Kosher #72	09/12/96	12/04/96	Pinal	1996-040032	12/03/96	342367
Kosher #73	09/12/96	12/04/96	Pinal	1996-040033	12/03/96	342368
Kosher #73	09/12/96	12/04/96	Gila	96-019664	12/03/96	
Kosher #74	09/12/96	12/04/96	Gila	96-019665	12/03/96	342369
Kosher #75	09/12/96	12/04/96	Gila	96-019666	12/03/96	342370
Kosher #76	09/12/96	12/04/96	Gila	96-019667	12/03/96	342371
Kosher #77	09/12/96	12/04/96	Gila	96-019668	12/03/96	342372
Kosher #78	09/12/96	12/04/96	Gila	96-019669	12/03/96	342373

2001 AUG 20 P 2:05
 LAM
 BLM AMC
 Serial No.

44

<u>Name</u>	<u>Date Located</u>	<u>Recorded</u>	<u>County</u>	<u>County Recordation Docket Page</u>	<u>Date Filed w/ BLM</u>	<u>BLM AMC Serial No.</u>
Kosher #79	09/12/96	12/04/96	Gila	96-019670	12/03/96	342374
Kosher #80	09/12/96	12/04/96	Gila	96-019671	12/03/96	342375
Kosher #81	09/12/96	12/04/96	Pinal	1996-040034	12/03/96	342376
Kosher #82	09/12/96	12/04/96	Pinal	1996-040035	12/03/96	342377
Kosher #83	09/12/96	12/04/96	Pinal	1996-040036	12/03/96	342378
Kosher #84	09/12/96	12/04/96	Pinal	1996-040037	12/03/96	342379
Kosher #84	09/12/96	12/04/96	Gila	96-019672	12/03/96	
Kosher #85	09/12/96	12/04/96	Pinal	1996-040038	12/03/96	342380
Kosher #85	09/12/96	12/04/96	Gila	96-019673	12/03/96	
Kosher #86	09/12/96	12/04/96	Gila	96-019674	12/03/96	342381
Kosher #87	09/12/96	12/04/96	Gila	96-019675	12/03/96	342382
Kosher #88	09/12/96	12/04/96	Gila	96-019676	12/03/96	342383
Kosher #89	09/12/96	12/04/96	Gila	96-019677	12/03/96	342384
Kosher #90	09/12/96	12/04/96	Gila	96-019678	12/03/96	342385
Kosher #91	09/12/96	12/04/96	Gila	96-019679	12/03/96	342386
Kosher #92	09/12/96	12/04/96	Gila	96-019680	12/03/96	342387
Kosher #93	09/13/96	12/04/96	Pinal	1996-040039	12/03/96	342388
Kosher #94	09/13/96	12/04/96	Pinal	1996-040040	12/03/96	342389
Kosher #95	09/13/96	12/04/96	Pinal	1996-040041	12/03/96	342390
Kosher #96	09/13/96	12/04/96	Pinal	1996-040042	12/03/96	342391
Kosher #97	09/13/96	12/04/96	Pinal	1996-040043	12/03/96	342392
Kosher #97	09/13/96	12/04/96	Gila	96-019681	12/03/96	
Kosher #98	09/13/96	12/04/96	Pinal	1996-040044	12/03/96	342393
Kosher #98	09/13/96	12/04/96	Gila	96-019682	12/03/96	
Kosher #99	09/13/96	12/04/96	Gila	96-019683	12/03/96	342394
Kosher #100	09/13/96	12/04/96	Gila	96-019684	12/03/96	342395
Kosher #101	09/13/96	12/04/96	Gila	96-019685	12/03/96	342396
Kosher #102	09/13/96	12/04/96	Gila	96-019686	12/03/96	342397
Kosher #103	09/13/96	12/04/96	Gila	96-019687	12/03/96	342398
Kosher #104	09/13/96	12/04/96	Gila	96-019688	12/03/96	342399
Kosher #105	09/13/96	12/04/96	Gila	96-019689	12/03/96	342400
Kosher #106	09/13/96	12/04/96	Gila	96-019690	12/03/96	342401
Kosher #107	09/13/96	12/04/96	Pinal	1996-040045	12/03/96	342402
Kosher #108	09/13/96	12/04/96	Pinal	1996-040046	12/03/96	342403
Kosher #109	09/13/96	12/04/96	Pinal	1996-040047	12/03/96	342404
Kosher #110	09/13/96	12/04/96	Pinal	1996-040048	12/03/96	342405
Kosher #111	09/13/96	12/04/96	Pinal	1996-040049	12/03/96	342406
Kosher #112	09/13/96	12/04/96	Pinal	1996-040050	12/03/96	342407
Kosher #112	09/13/96	12/04/96	Gila	96-019691	12/03/96	
Kosher #113	09/13/96	12/04/96	Pinal	1996-040051	12/03/96	342408
Kosher #113	09/13/96	12/04/96	Gila	96-019692	12/03/96	
Kosher #114	09/13/96	12/04/96	Gila	96-019693	12/03/96	342409
Kosher #115	09/13/96	12/04/96	Gila	96-019694	12/03/96	342410
Kosher #116	09/13/96	12/04/96	Gila	96-019695	12/03/96	342411
Kosher #117	09/13/96	12/04/96	Gila	96-019696	12/03/96	342412
Kosher #118	09/13/96	12/04/96	Gila	96-019697	12/03/96	342413
Kosher #119	09/13/96	12/04/96	Gila	96-019698	12/03/96	342414

2001 AUG 20 P 2:05

RECEIVED
BLM
SANTA FE
OFFICE

<u>Name</u>	<u>Date Located</u>	<u>Recorded</u>	<u>County</u>	<u>County Recordation Docket Page</u>	<u>Date Filed w/ BLM</u>	<u>BLM AMC Serial No.</u>
Kosher #120	09/13/96	12/04/96	Gila	96-019699	12/03/96	342415
Kosher #121	09/13/96	12/04/96	Gila	96-019700	12/03/96	342416
Kosher #122	09/13/96	12/04/96	Pinal	1996-040052	12/03/96	342417
Kosher #123	09/13/96	12/04/96	Pinal	1996-040053	12/03/96	342418
Kosher #124	09/13/96	12/04/96	Pinal	1996-040054	12/03/96	342419
Kosher #125	09/13/96	12/04/96	Pinal	1996-040055	12/03/96	342420
Kosher #126	09/13/96	12/04/96	Pinal	1996-040056	12/03/96	342421
Kosher #127	09/13/96	12/04/96	Pinal	1996-040057	12/03/96	342422
Kosher #127	09/13/96	12/04/96	Gila	96-019701	12/03/96	
Kosher #128	09/13/96	12/04/96	Pinal	1996-040058	12/03/96	342423
Kosher #128	09/13/96	12/04/96	Gila	96-019702	12/03/96	
Kosher #129	09/13/96	12/04/96	Gila	96-019703	12/03/96	342424
Kosher #130	09/13/96	12/04/96	Gila	96-019704	12/03/96	342425
Kosher #131	09/13/96	12/04/96	Gila	96-019705	12/03/96	342426
Kosher #132	09/13/96	12/04/96	Gila	96-019706	12/03/96	342427
Kosher #133	09/13/96	12/04/96	Gila	96-019707	12/03/96	342428
Kosher #134	09/13/96	12/04/96	Gila	96-019708	12/03/96	342429
Kosher #135	09/13/96	12/04/96	Gila	96-019709	12/03/96	342430
Kosher #136	09/13/96	12/04/96	Gila	96-019710	12/03/96	342431
Kosher #137	09/13/96	12/04/96	Gila	96-019711	12/03/96	342432
Kosher #138	09/13/96	12/04/96	Pinal	1996-040059	12/03/96	342433
Kosher #139	09/13/96	12/04/96	Pinal	1996-040060	12/03/96	342434
Kosher #140	09/13/96	12/04/96	Pinal	1996-040061	12/03/96	342435
Kosher #141	09/13/96	12/04/96	Pinal	1996-040062	12/03/96	342436
Kosher #142	09/13/96	12/04/96	Pinal	1996-040063	12/03/96	342437
Kosher #143	09/13/96	12/04/96	Pinal	1996-040064	12/03/96	342438
Kosher #144	09/13/96	12/04/96	Pinal	1996-040065	12/03/96	342439
Kosher #144	09/13/96	12/04/96	Gila	96-019712	12/03/96	
Kosher #145	09/13/96	12/04/96	Pinal	1996-040066	12/03/96	342440
Kosher #145	09/13/96	12/04/96	Gila	96-019713	12/03/96	
Kosher #146	09/13/96	12/04/96	Gila	96-019714	12/03/96	342441
Kosher #147	09/13/96	12/04/96	Gila	96-019715	12/03/96	342442
Kosher #148	09/13/96	12/04/96	Gila	96-019716	12/03/96	342443
Kosher #149	09/13/96	12/04/96	Gila	96-019717	12/03/96	342444
Kosher #150	09/13/96	12/04/96	Gila	96-019718	12/03/96	342445
Kosher #151	09/13/96	12/04/96	Gila	96-019719	12/03/96	342446
Kosher #152	09/13/96	12/04/96	Gila	96-019720	12/03/96	342447
Kosher #153	09/13/96	12/04/96	Gila	96-019721	12/03/96	342448
Kosher #154	09/13/96	12/04/96	Gila	96-019722	12/03/96	342449
Kosher #155	09/13/96	12/04/96	Gila	96-019723	12/03/96	342450
Kosher #156	09/13/96	12/04/96	Pinal	1996-040067	12/03/96	342451
Kosher #157	09/13/96	12/04/96	Pinal	1996-040068	12/03/96	342452
Kosher #158	09/13/96	12/04/96	Pinal	1996-040069	12/03/96	342453
Kosher #159	09/13/96	12/04/96	Pinal	1996-040070	12/03/96	342454
Kosher #160	09/13/96	12/04/96	Pinal	1996-040071	12/03/96	342455
Kosher #161	09/14/96	12/04/96	Pinal	1996-040072	12/03/96	342456
Kosher #162	09/14/96	12/04/96	Pinal	1996-040073	12/03/96	342457
Kosher #163	09/14/96	12/04/96	Pinal	1996-040074	12/03/96	342458
Kosher #163	09/14/96	12/04/96	Gila	96-019724	12/03/96	

2001 AUG 20 P 2:05

49

<u>Name</u>	<u>Date Located</u>	<u>Recorded</u>	<u>County</u>	<u>County Recordation Docket Page</u>	<u>Date Filed w/ BLM</u>	<u>BLM AMC Serial No.</u>
Kosher #164	09/14/96	12/04/96	Pinal	1996-040075	12/03/96	342459
Kosher #164	09/14/96	12/04/96	Gila	96-019725	12/03/96	342460
Kosher #165	09/14/96	12/04/96	Gila	96-019726	12/03/96	342461
Kosher #166	09/14/96	12/04/96	Gila	96-019727	12/03/96	342462
Kosher #167	09/14/96	12/04/96	Gila	96-019728	12/03/96	342463
Kosher #168	09/14/96	12/04/96	Gila	96-019729	12/03/96	342464
Kosher #169	09/14/96	12/04/96	Gila	96-019730	12/03/96	342465
Kosher #170	09/14/96	12/04/96	Gila	96-019731	12/03/96	342466
Kosher #171	09/14/96	12/04/96	Gila	96-019732	12/03/96	342467
Kosher #172	09/14/96	12/04/96	Gila	96-019733	12/03/96	342468
Kosher #173	09/14/96	12/04/96	Gila	96-019734	12/03/96	342469
Kosher #174	09/14/96	12/04/96	Pinal	1996-040076	12/03/96	342470
Kosher #175	09/14/96	12/04/96	Pinal	1996-040077	12/03/96	342471
Kosher #176	09/14/96	12/04/96	Pinal	1996-040078	12/03/96	342472
Kosher #177	09/14/96	12/04/96	Pinal	1996-040079	12/03/96	342473
Kosher #178	09/14/96	12/04/96	Pinal	1996-040080	12/03/96	342474
Kosher #179	09/14/96	12/04/96	Pinal	1996-040081	12/03/96	342475
Kosher #180	09/14/96	12/04/96	Pinal	1996-040082	12/03/96	342476
Kosher #181	09/14/96	12/04/96	Pinal	1996-040083	12/03/96	342477
Kosher #182	09/14/96	12/04/96	Pinal	1996-040084	12/03/96	342478
Kosher #182	09/14/96	12/04/96	Gila	96-019735	12/03/96	342479
Kosher #183	09/14/96	12/04/96	Pinal	1996-040085	12/03/96	342480
Kosher #183	09/14/96	12/04/96	Gila	96-019736	12/03/96	342481
Kosher #184	09/14/96	12/04/96	Gila	96-019737	12/03/96	342482
Kosher #185	09/14/96	12/04/96	Gila	96-019738	12/03/96	342483
Kosher #186	09/14/96	12/04/96	Pinal	1996-040086	12/03/96	342484
Kosher #187	09/14/96	12/04/96	Pinal	1996-040087	12/03/96	342485
Kosher #188	09/14/96	12/04/96	Pinal	1996-040088	12/03/96	342486
Kosher #189	09/14/96	12/04/96	Pinal	1996-040089	12/03/96	342487
Kosher #190	09/14/96	12/04/96	Pinal	1996-040090	12/03/96	342488
Kosher #191	09/14/96	12/04/96	Pinal	1996-040091	12/03/96	342489
Kosher #192	09/14/96	12/04/96	Pinal	1996-040092	12/03/96	342490
Kosher #193	09/14/96	12/04/96	Pinal	1996-040093	12/03/96	342491
Kosher #193	09/14/96	12/04/96	Gila	96-019739	12/03/96	342492
Kosher #194	09/14/96	12/04/96	Pinal	1996-040094	12/03/96	342493
Kosher #194	09/14/96	12/04/96	Gila	96-019740	12/03/96	342494
Kosher #195	09/14/96	12/04/96	Gila	96-019741	12/03/96	342495
Kosher #196	09/14/96	12/04/96	Gila	96-019742	12/03/96	342496
Kosher #197	09/14/96	12/04/96	Pinal	1996-040095	12/03/96	342497
Kosher #198	09/14/96	12/04/96	Pinal	1996-040096	12/03/96	342498
Kosher #199	09/14/96	12/04/96	Pinal	1996-040097	12/03/96	342499
Kosher #200	09/14/96	12/04/96	Pinal	1996-040098	12/03/96	342500
Kosher #201	09/14/96	12/04/96	Pinal	1996-040099	12/03/96	342497
Kosher #202	09/14/96	12/04/96	Pinal	1996-040100	12/03/96	342498
Kosher #203	09/14/96	12/04/96	Pinal	1996-040101	12/03/96	342499
Kosher #204	09/14/96	12/04/96	Pinal	1996-040102	12/03/96	342500
Kosher #205	09/14/96	12/04/96	Pinal	1996-040103	12/03/96	342500
Kosher #205	09/14/97	12/04/96	Gila	96-019743	12/03/96	342500

2001 AUG 20 P 2:05

LAWSON

42

<u>Name</u>	<u>Date Located</u>	<u>Date Recorded</u>	<u>County</u>	<u>County Recordation Docket Page</u>	<u>Date Filed w/ BLM</u>	<u>BLM AMC Serial No.</u>
Kosher #206	09/14/97	12/04/96	Gila	96-019744	12/03/96	342501 ✓
Kosher #207	09/14/96	12/04/96	Pinal	1996-040104	12/03/96	342502 ✓
Kosher #208	09/14/96	12/04/96	Pinal	1996-040105	12/03/96	342503 ✓
Kosher #209	09/14/96	12/04/96	Pinal	1996-040106	12/03/96	342504 ✓
Kosher #210	09/14/96	12/04/96	Pinal	1996-040107	12/03/96	342505 ✓
Kosher #211	09/14/96	12/04/96	Pinal	1996-040108	12/03/96	342506 ✓
Kosher #211	09/14/96	12/04/96	Gila	96-019745	12/03/96	
Kosher #212	09/14/96	12/04/96	Gila	96-019746	12/03/96	342507 ✓
Kosher #213	09/14/96	12/04/96	Gila	96-019747	12/03/96	342508 ✓
Kosher #214	09/14/96	12/04/96	Gila	96-019748	12/03/96	342509 ✓
Kosher #215	09/14/96	12/04/96	Gila	96-019749	12/03/96	342510 ✓
Kosher #216	09/14/96	12/04/96	Gila	96-019750	12/03/96	342511 ✓
Kosher #217	09/14/96	12/04/96	Gila	96-019751	12/03/96	342512 ✓
Kosher #218	09/14/96	12/04/96	Gila	96-019752	12/03/96	342513 ✓
Kosher #219	09/14/96	12/04/96	Gila	96-019753	12/03/96	342514 ✓

Unpatented Mining Claims located in the Globe-Miami Mining District,
Section 1, T1S, R13E,
Section 6, T1S, R14E, G&SRB&M
Gila County, Arizona

<u>Name</u>	<u>Date Located</u>	<u>Date Recorded</u>	<u>County</u>	<u>County Recordation Docket Page</u>	<u>Date Filed w/BLM</u>	<u>BLM AMC Serial No.</u>
RJD #1	12/5/97	2/27/98	Gila	1998 2760	3/2/98	349780 ✓
RJD #2	12/5/97	2/27/98	Gila	1998 2761	3/2/98	349781 ✓
RJD #4	5/17/98	6/5/98	Gila	1998 8633	7/9/98	350335 ✓

The above-listed claims are owned by:

Carlota Copper Company
1306 Live Oak St.
P.O. Box 1009
Miami, Arizona 85539

STATE OF ARIZONA
PHOENIX, ARIZONA
RECEIVED
BUREAU OF
LAND MANAGEMENT
2001 AUG 20 P 2 05

United States Department of the Interior
Bureau of Land Management
 BUSINESS & SUPPORT SVCS DIV
 222 N CENTRAL AVE
 PHOENIX, AZ 85004 -2203
 Phone: (602) 417-9200

Receipt	
No:	361418

Transaction #: 379956
Date of Transaction: 08/21/2001
CUSTOMER: STEVE WAGNER PO BOX 612 BRIGHTON, CO 80601

LINE #	QTY	DESCRIPTION	REMARKS	UNIT PRICE	TOTAL
1	1.00	LOCATABLE MINERALS / MINING CLAIMS-NOT NEW-UNADJUD, ONE AUTH NO. ONLY / MINING CLAIM MONEY RECEIVED (455) CASES: AMC298647/\$48300.00	MAINT 2002 (483)	- n/a -	48300.00
TOTAL:					\$48,300.00

PAYMENT INFORMATION			
1	AMOUNT:	\$48,300.00	POSTMARKED: 08/20/2001
	TYPE:	CHECK	RECEIVED: 08/20/2001
	CHECK NO:	006814	
	NAME:	CARLOTA COPPER COMPANY PO BOX 612 BRIGHTON CO 80601	

REMARKS

This receipt was generated by the automated BLM Collections and Billings System and is a paper representation of a portion of the official electronic record contained therein.

Receipt #: 171734

Lead #: 350334, 349780, 342296,

Amount Received: \$48,300.00

327251, 325818, 324206,

Date: 8/18/00

320760, 298647, 279919,

Transaction #: 184895

47634, 52072, 39932,

27738

AMC #	Code	\$\$\$\$
X 27989 - 27993	482	500
28016		100
X 28018 - 28020		300
X 39932 - 39943		1200
X 52265 - 52272		800
X 52274 - 52282		900
X 52285 - 52287		300
X 52289 - 52290		200
X 52292 - 52323		3200
X 52326 - 52333		800
X 52336 - 52337		200
X 52340		100
X 52342		100
X 52344		100
X 52346	↓	100

AMC #	Code	\$\$\$\$
X 52365 - 52376	482	1200
X 52384 - 52391		600
X 97634 - 97643		1000
X 279919 - 279924		600
X 298647 - 298660		1400
X 320760 - 320784		3000
X 320791 - 320799		900
X 320803 - 320807		500
X 320813 - 320818		600
X 320828 - 320829		200
X 320831 - 320832		200
X 320834 - 320845		1200
X 324206		100
X 325818		100
X 325820 - 325824		500

Grand Total: \$48,300.00

- 480---POL-----\$5
- 481---NOI-----\$5
- 482---Maint.---\$100
- 396---Trf.-----\$5
- 635---Amd.-----\$5
- 379---Refund

Entered: [Signature] 8/21/00
Date

Verified: [Signature] 3/6/01
Date

Sent to Accounts: [Signature] 3/6/01
Date

Earned by Accounts: _____
Date

* 28018 entered as duplicate payment

14.00 +
35.00 +
39.00 +
23.00 +
30.00 +
35.00 +
35.00 +
24.00 +
9.00 +
9.00 +
34.00 +
44.00 +
41.00 +
44.00 +
42.00 +
17.00 +
483.00 *

L. Steve Wagner, LLC
14360 Country Hills Dr.
Brighton, CO 80601

Phoenix, AZ 85004-2203

RE: Maintenance Fees for Unpatented Mining Claims

Gentlemen:

Enclosed with this letter are an *Affidavit of Payment of Maintenance Fees and Notice of Intention to Hold Mining Claims* and a check for \$48,300 representing payment in the sum of \$100 for each of the unpatented mining claims in the Carlota claim group. This payment represents payment of the federal annual mining claim maintenance fees for the assessment year beginning at noon on September 1, 2000, and ending at noon on September 1, 2001. The full names of the claims and the BLM mining claim serial numbers assigned to the claims for which the fees are paid are described on the Exhibit A attached to the Affidavit.

The claims are owned or leased by Carlota Copper Company, whose mailing address is 1306 Live Oak St., P.O. Box 1009, Miami, AZ 85539.

Please return the receipt for this payment and the original copy of this Affidavit showing the BLM Received Date Stamp to me in the enclosed postage prepaid envelope at your earliest convenience. If it is not possible to return the original affidavit to me please advise me immediately.

If you have any questions concerning payment of the fees and the information filing; or if you determine that the fees or information filing are inadequate in any respect, please contact me at (303) 659-5072.

Sincerely,

L. Steve Wagner

L. Steve Wagner
Legal Counsel


PHOENIX, ARIZONA
STATE OFFICE
MOUNTAIN

483-C

AUG 18 11 00 AM '00

RECEIVED
BUREAU OF
LAND MANAGEMENT

Enclosures



When recorded, mail to:

L. Steve Wagner
14360 Country Hills Drive
Brighton, Colorado 80601

**AFFIDAVIT OF PAYMENT OF MAINTENANCE FEES
AND NOTICE OF INTENTION TO HOLD MINING CLAIMS**

STATE OF COLORADO)
) ss.
COUNTY OF ADAMS)

RECORDED
BUREAU OF
LAND MANAGEMENT
Aug 19 10 57 AM '00

The undersigned Affiant, being first duly sworn, deposes and says:

1. Affiant, a citizen of the United States who is more than 18 years of age, resides at 14360 Country Hills Drive, Brighton, Colorado 80601 in Adams County, Colorado, is the agent of Carlota Copper Company and the other owners or claimants ("Owner") of the unpatented mining claims and mill sites, more particularly described in the list set forth in Exhibit A attached hereto and incorporated by this reference (the "Claims"), is duly authorized to execute this Affidavit, and is personally acquainted with the mining claims and mill sites set forth in Exhibit A.

2. The address of Owner is:

Carlota Copper Company
1306 Live Oak St.
P. O. Box 1009
Miami, AZ 85539

Sherwood B. Owens
%Dr. Sherwood B. Owens, Jr.
4060 N. Camino Ferreo
Tucson, AZ 85750

Recovery Resources Corp.
%Reliance Group Holdings, Inc.
55 E. 52nd Street
New York, NY 10055

3. The names of the Claims, the United States Bureau of Land Management ("BLM") Serial Numbers, and the recording information for the Claims in the records of the Counties of Gila and Pinal, State of Arizona, are more particularly set forth in Exhibit A hereto.

4. Owner has paid to the BLM, on or before August 31, 2000, a maintenance fee in the amount of \$100 for each Claim, pursuant to The Omnibus Budget Reconciliation Act of 1993, Pub. L. 103-66, 107 Stat. 312 (1993) (the "Act"). Such payment was made to hold the Claims for the assessment year beginning at noon on September 1, 2000, and ending at noon on September 1, 2001, as required by the Act.

5. By such payment, by Owner's compliance with applicable federal and state mining laws and regulations, and by this Affidavit, Owner intends to hold and maintain all of its right, title and interest in and to each of the Claims through the end of the assessment year ending at noon on September 1, 2001.

6. Affiant executes this Affidavit on the 14th day of August, 2000.

L. Steve Wagner


As agent and on behalf of Owner

Subscribed and sworn to before me this 14th day of August, 2000, by L. Steve Wagner, as agent for Owner.

Janet L Saxton

My Commission Expires January 21, 2003
Notary Public
950 17th St.
Denver, CO 80202

My commission expires: _____



Unpatented Mining Claims located in the Pinto Creek (Miami) Mining District,
in Sections 26, 27, 34, 35, and 36, T1N, R13E,
and Sections 1, 2, 11, and 12, T1S, R13E, G&SRB&M,
Gila and Pinal Counties, Arizona

Claim Name	Loc. Date	Original County	Original Recordation		Amended Recordation		BLM AMC Serial No.
			Book	Page	Book	Page	
Tip Top	3/2/29	Pinal	45	142	648	830	52265\
Tip Top #1	8/1/30	Pinal	46	275			52266\
Tip Top 2	3/2/29	Pinal	45	144	648	831	52267\
Tip Top 3	3/10/29	Pinal	45	145	648	832	52268\
Tip Top #4	8/1/30	Pinal	46	301			52269\
Eder #10	4/21/69	Pinal	569	819			52270\
Eder #11	4/21/69	Pinal	569	820			52271\
Eder #12	4/21/69	Pinal	569	821			52272\
Eder 14	9/27/71	Pinal	645	51			52274\
		Gila	308	309			
Eder 15	9/27/71	Pinal	645	52			52275\
		Gila	308	310			
Eder 16	9/27/71	Pinal	645	53	721	95	52276\
		Gila	308	311	348	10	
Eder 17	9/27/71	Pinal	645	54	721	96	52277\
		Gila	308	312	348	9	
Eder 18	9/27/71	Pinal	710	228			52278\
		Gila	308	313			
Eder 19	9/27/71	Pinal	710	229	721	715	52279\
		Gila	308	314	348	275	
Eder 22	9/27/71	Pinal	645	56			52280\
		Gila	308	317			
Eder #23	1/4/73	Pinal	691	416			52281\
Eder 27	9/11/73	Pinal	720	440			52282\
Eder 34	6/14/73	Pinal	710	926			52285\
Eder 35	6/14/73	Pinal	710	927			52286\
Eder 36	6/14/73	Pinal	710	928			52287\
Eder 39	6/13/73	Pinal	710	931			52289\
Eder 40	6/14/73	Pinal	710	932			52290\
Eder 43	6/13/73	Pinal	710	935			52292\
Eder 44	6/14/73	Pinal	710	936			52293\
Eder 45	6/13/73	Pinal	710	937			52294\
Eder 46	6/13/73	Pinal	710	938			52295\
Eder 47	6/13/73	Pinal	710	939			52296\
Eder 48	6/13/73	Pinal	710	940	721	97	52297\
Eder 49	6/12/73	Pinal	710	941			52298\
Eder 50	6/12/73	Pinal	710	942			52299\
Eder 51	6/12/73	Pinal	710	943			52300\
Eder 52	6/12/73	Pinal	710	944			52301\
Eder 53	6/12/73	Pinal	710	945			52302\
Eder 54	6/13/73	Pinal	710	946			52303\
		Gila	341	802			
Eder 55	6/13/73	Pinal	710	947			52304\
		Gila	341	803			
Eder 56	6/13/73	Pinal	710	948			52305\
		Gila	341	804			

36

3/6/01
ENTERED INTO COMPUTER
8/21/00
INDEXED
SEARCHED
SERIALIZED

Claim Name	Original Loc. Date	County	Original Recordation		Amended Recordation		BLM AMC Serial No.
			Book	Page	Book	Page	
Eder 57	6/12/73	Pinal	710	949	721	98	52306\
Eder 59	6/14/73	Gila	341	805	348	8	52307\
		Pinal	710	951			
Eder 62	9/7/73	Gila	341	807			52308\
Eder 63	9/7/73	Pinal	721	716			52309\
Eder 64	9/7/73	Gila	348	276			52310\
		Pinal	721	718			
Eder 65	9/7/73	Gila	348	277			52311\
		Pinal	721	719			
Eder 66	9/7/73	Gila	348	278			52312\
		Pinal	721	720			
Eder 67	9/7/73	Gila	348	279			52313\
		Pinal	721	721			
Eder 68	9/7/73	Gila	348	280			52314\
		Pinal	721	722			
Eder 69	9/7/73	Gila	348	281			52315\
		Pinal	721	723			
Eder 70	9/24/73	Gila	348	282			52316\
		Pinal	721	723			
Ghost 16	12/29/66	Pinal	497	450			52317\
Ghost 27	3/10/64	Pinal	387	137			52318\
Ghost 28	5/18/64	Pinal	387	138			52319\
Ghost 29	3/10/64	Pinal	387	139			52320\
Ghost 30	5/18/64	Pinal	387	140			52321\
Ghost 31	3/10/64	Pinal	387	141			52322\
Ghost 32	12/29/66	Pinal	497	451			52323\
Ghost 38	12/29/66	Pinal	497	452			52326\
Ghost 40	12/29/66	Pinal	497	453			52327\
Ghost 48	12/29/66	Pinal	497	455			52329\
Ghost 50	12/29/66	Pinal	497	456			52330\
Ghost 61	3/12/64	Pinal	387	165			52331\
Ghost 62	3/12/64	Pinal	387	166			52332\
Ghost 63	3/12/64	Pinal	387	167			52333\
Ghost 42	12/29/66	Pinal	497	454			52328\
Ghost 66	3/12/64	Pinal	387	170			52336\
Ghost 90	12/29/66	Pinal	497	457			52337\
Ghost 93	3/16/64	Pinal	387	194			52340\
Ghost 95	3/16/64	Pinal	387	195			52342\
Ghost 97	3/16/64	Pinal	387	196			52344\
Ghost 99	3/16/64	Pinal	387	197			52346\
Ghost 131	9/23/65	Pinal	429	515			52365\
Ghost 132	9/23/65	Pinal	429	516			52366\
Ghost 133	9/23/65	Pinal	429	517			52367\
Ghost 134	9/23/65	Pinal	429	518			52368\
Ghost 135	9/23/65	Pinal	429	519			52369\
Ghost 136	9/23/65	Pinal	429	520			52370\
Ghost 137	9/23/65	Pinal	429	521			52371\

Carlota Copper Company 2000-2001

A-3

RECORDED
INDEXED
JUN 11 1971
BLM

ENTERED INTO COMPUTER
3/6/01
8/21/00

Claim Name	Original Loc. Date	County	Original Recordation		Amended Recordation		BLM AMC Serial No.
			Book	Page	Book	Page	
Ghost 140	4/15/64	Pinal	387	209			52372\
Ghost 141	4/15/64	Pinal	387	210			52373\
Ghost 142	4/15/64	Pinal	387	211			52374\
Ghost 143	4/15/64	Pinal	387	212			52375\
Ghost 144	4/15/64	Pinal	387	213			52376\
Cap 130	7/24/30	Pinal	46	311			52386\
Cap 131	7/25/30	Pinal	46	311			52387\
"Moon Rise" Promoter	2/15/1899	Gila	6	401			52388\
Stars and Stripes Providence	11/14/29	Gila	44	5	348	7	52389\
	1/1/02	Gila	7	466	308	307	52390\
	7/1/28	Gila	40	444	309	649	52391\
Eder 71	11/24/87	Gila	726	416			279919\
Eder 72	11/24/87	Gila	726	419			279920\
Eder 73	11/24/87	Gila	726	422			279921\
		Pinal	1497	441			
Eder 74	11/24/87	Pinal	1497	443			279922\
Eder 75	11/24/87	Pinal	1497	445			279923\
Eder 76	11/24/87	Pinal	1497	447			279924\

Unpatented mining claims situated in
Sections 4, 5, 6, 7, Township 1 South, Range 14 East;
Sections 1, 2, 11, 12, Township 1 South, Range 13 East;
Section 31, Township 1 North, Range 14 East;
Sections 14, 15, 22, 23, 25, 26, 27, Township 1 North, Range 13 East,
G&SRB&M, Globe-Miami Mining District, Gila and Pinal Counties, Arizona

CLAIM NAMES AND NUMBERS

Name	Date Located	Date Recorded	County	County Recordation Docket Page	Date Filed w/BLM	BLM AMC Serial No.
Kelly #1	1/26/92	3/12/92	Gila	860 997	4/16/92	320760\
Kelly #2	1/26/92	3/12/92	Gila	860 1000	4/16/92	320761\
Kelly #3	1/26/92	3/12/92	Gila	861 01	4/16/92	320762\
Kelly #4	1/26/92	3/12/92	Gila	861 04	4/16/92	320763\
Kelly #5	1/26/92	3/12/92	Gila	861 07	4/16/92	320764\
Kelly #6	1/28/92	3/12/92	Gila	861 10	4/16/92	320765\
Kelly #7	1/26/92	3/12/92	Gila	861 13	4/16/92	320766\
Kelly #8	1/28/92	3/12/92	Gila	861 16	4/16/92	320767\
Kelly #9	1/26/92	3/12/92	Gila	861 19	4/16/92	320768\
Kelly #10	1/28/92	3/12/92	Gila	861 22	4/16/92	320769\
Kelly #11	1/26/92	3/12/92	Gila	861 25	4/16/92	320770\

23

Aug 18 10 58 AM '00

A-4

RECEIVED
FEDERAL BUREAU OF SURVEY
LAND MANAGEMENT

Aug 18 10 58
RECEIVED
FEDERAL BUREAU OF SURVEY
LAND MANAGEMENT

Carlota Copper Company 2000-2001
3/10/01
ENTERED INTO COMPUTER
8/21/00

Name	Date Located	Date Recorded	County	County Recordation Docket Page		Date Filed w/BLM	BLM AMC Serial No.
Kelly #12	1/28/92	3/12/92	Gila	861	28	4/16/92	320771\
Kelly #13	1/26/92	3/12/92	Gila	861	31	4/16/92	320772\
Kelly #14	1/28/92	3/12/92	Gila	861	34	4/16/92	320773\
Kelly #15	1/28/92	3/12/92	Gila	861	37	4/16/92	320774\
Kelly #16	1/28/92	3/12/92	Gila	861	40	4/16/92	320775\
Kelly #17	1/28/92	3/12/92	Gila	861	43	4/16/92	320776\
Kelly #18	1/28/92	3/12/92	Gila	861	46	4/16/92	320777\
Kelly #19	1/28/92	3/12/92	Gila	861	49	4/16/92	320778\
Kelly #20	1/26/92	3/12/92	Gila	861	52	4/16/92	320779\
Kelly #21	1/27/92	3/12/92	Gila	861	55	4/16/92	320780\
Kelly #22	1/27/92	3/12/92	Gila	861	58	4/16/92	320781\
Kelly #23	1/27/92	3/12/92	Gila	861	61	4/16/92	320782\
Kelly #24	1/27/92	3/12/92	Gila	861	64	4/16/92	320783\
Kelly #25	1/27/92	3/12/92	Gila	861	67	4/16/92	320784\
Kelly #26	1/27/92	3/12/92	Gila	861	70	4/16/92	320785\
Kelly #27	1/29/92	3/12/92	Gila Pinal	861 1809	73 641	4/16/92	320786\
Kelly #28	1/29/92	3/12/92	Gila Pinal	861 1809	76 643	4/16/92	320787\
Kelly #29	1/29/92	3/12/92	Gila Pinal	861 1809	79 645	4/16/92	320788\
Kelly #30	1/29/92	3/12/92	Gila	861	82	4/16/92	320789\
Kelly #31-A	7/11/92	8/06/92 8/13/92	Gila Pinal	877 1845	747 922	8/27/92	324206\
Kelly #32	1/29/92	3/12/92	Gila	861	88	4/16/92	320791\
Kelly #33	1/29/92	3/12/92	Pinal	1809	649	4/16/92	320792\
Kelly #34	1/29/92	3/12/92	Gila Pinal	861 1809	91 651	4/16/92	320793\
Kelly #35	1/29/92	3/12/92	Pinal	1809	653	4/16/92	320794\
Kelly #36	1/29/92	3/12/92	Gila Pinal	861 1809	94 655	4/16/92	320795\
Kelly #37	1/28/92	3/12/92	Pinal	1809	657	4/16/92	320796\
Kelly #38	1/28/92 1/29/92	3/12/92 3/12/92	Gila Pinal	861 1809	97 659	4/16/92	320797\
Kelly #39	1/28/92	3/12/92	Pinal	1809	661	4/16/92	320798\
Kelly #40	1/31/92	3/12/92	Pinal	1809	663	4/16/92	320799\
Kelly #53	1/30/92	3/12/92	Pinal	1809	671	4/16/92	320803\

Carlota Copper Company 2000-2001

A-5

ENTERED INTO COMPUTER

3/6/01
8/21/01

APR 10 10 55 AM '00

RECEIVED
BUREAU OF LAND MANAGEMENT
FEDERAL BUREAU OF SURVEY

RECEIVED
BUREAU OF LAND MANAGEMENT
FEDERAL BUREAU OF SURVEY
APR 10 10 55 AM '00

30

<u>Name</u>	<u>Date Located</u>	<u>Date Recorded</u>	<u>County</u>	<u>County Recordation Docket Page</u>		<u>Date Filed w/BLM</u>	<u>BLM AMC Serial No.</u>
Kelly #57	1/30/92	3/12/92	Pinal	1809	673	4/16/92	320804
Kelly #58	1/30/92	3/12/92	Pinal	1809	675	4/16/92	320805
Kelly #59	1/30/92	3/12/92	Pinal	1809	677	4/16/92	320806
Kelly #60	1/30/92	3/12/92	Pinal	1809	679	4/16/92	320807
Kelly #66	1/30/92	3/12/92	Pinal	1809	691	4/16/92	320813
Kelly #67	1/30/92	3/12/92	Pinal	1809	693	4/16/92	320814
Kelly #68	1/30/92	3/12/92	Pinal	1809	695	4/16/92	320815
Kelly #71	1/30/92	3/12/92	Pinal	1809	697	4/16/92	320816
Kelly #72	1/30/92	3/12/92	Pinal	1809	699	4/16/92	320817
Kelly #73	1/30/92	3/12/92	Pinal	1809	701	4/16/92	320818
Kelly #83	2/01/92	3/12/92	Pinal	1809	721	4/16/92	320828
Kelly #84	2/01/92	3/12/92	Pinal	1809	723	4/16/92	320829
Kelly #86	2/01/92	3/12/92	Pinal	1809	727	4/16/92	320831
Kelly #87	2/01/92	3/12/92	Pinal	1809	729	4/16/92	320832
Kelly #89	2/01/92	3/12/92	Pinal	1809	733	4/16/92	320834
Kelly #90	2/01/92	3/12/92	Pinal	1809	735	4/16/92	320835
Kelly #91	2/02/92	3/12/92	Pinal	1809	737	4/16/92	320836
Kelly #92	2/02/92	3/12/92	Gila Pinal	861 1809	100 739	4/16/92	320837
Kelly #93	2/02/92	3/12/92	Gila Pinal	861 1809	103 741	4/16/92	320838
Kelly #94	2/02/92	3/12/92	Gila	861	106	4/16/92	320839
Kelly #95	2/02/92	3/12/92	Gila Pinal	861 1809	109 743	4/16/92	320840
Kelly #96	2/02/92	3/12/92	Gila Pinal	861 1809	112 745	4/16/92	320841
Kelly #97	2/02/92	3/12/92	Gila	861	115	4/16/92	320842
Kelly #98	2/02/92	3/12/92	Gila	861	118	4/16/92	320843
Kelly #99	2/02/92	3/12/92	Gila	861	121	4/16/92	320844
Kelly #100	2/04/92	3/12/92	Gila	861	124	4/16/92	320845
Kelly #101	10/31/92	12/14/92	Gila	892	489	1/19/93	325818
Kelly #103	10/31/92	12/14/92	Gila	892	495	1/19/93	325820
Kelly #104	10/31/92	12/14/92	Gila	892	498	1/19/93	325821
Kelly #105	10/31/92	12/14/92	Gila	892	501	1/19/93	325822
Kelly #106	10/31/92	12/14/92	Gila	892	504	1/19/93	325823
Kelly #107	10/31/92	12/14/92	Gila	892	507	1/19/93	325824
Kelly #112	10/31/92	12/14/92	Gila	892	522	1/19/93	325829
Kelly #113	10/31/92	12/14/92	Gila	892	525	1/19/93	325830
Kelly #114	10/31/92	12/14/92	Gila	892	528	1/19/93	325831
Kelly #115	10/31/92	12/14/92	Gila	892	531	1/19/93	325832

Carlota Copper Company 2000-2001

A-6

ENTERED INTO COMPUTER

3/6/01
8/21/00

00. 111 05 01 01 99V

RECEIVED
LAND OFFICE
BUREAU OF LAND MANAGEMENT
DENVER, COLORADO

Aug 18 10 56 AM '00

RECEIVED
BUREAU OF LAND MANAGEMENT
DENVER, COLORADO

36

<u>Name</u>	<u>Date Located</u>	<u>Date Recorded</u>	<u>County</u>	<u>County Recordation Docket Page</u>	<u>Date Filed w/BLM</u>	<u>BLM AMC Serial No.</u>
Kelly #156	7/30/93	8/23/93	Gila Pinal	93-635867 1936 623	8/23/93	327259 ✓
Kelly #157	7/30/93	8/23/93	Pinal	1936 625	8/23/93	327260 ✓
Kelly #158	7/30/93	8/23/93	Gila Pinal	93-635861 1936 627	8/23/93	327261 ✓
Kelly #159	7/30/93	8/23/93	Pinal	1936 629	8/23/93	327262 ✓
Kelly #160	7/30/93	8/23/93	Pinal	1936 631	8/23/93	327263 ✓
Kelly #161	7/30/93	8/23/93	Pinal	1936 633	8/23/93	327264 ✓
Kelly #162	7/30/93	8/23/93	Pinal	1936 635	8/23/93	327265 ✓
Kelly #163	7/30/93	8/23/93	Pinal	1936 637	8/23/93	327266 ✓

Unpatented mining claims situated in Section 36, Township 1 North, Range 13 East;
 Section 31, Township 1 North, Range 14 East;
 Section 1, Township 1 South, Range 13 East;
 and Section 6, Township 1 South, Range 14 East,
 Globe-Miami Mining District, G&SRB&M, Gila County, Arizona.

<u>Claim Name</u>	<u>Recorded</u>		<u>BLM Serial No.</u>
	<u>Book/Docket</u>	<u>Page</u>	
Lizard No. 27	47	348	AMC 28018 ✓
Rejected No. 1	31	415	AMC 28020 ✓
Rejected No. 2	31	416	AMC 28019 ✓
Amended	52	374	
Rejected No. 3	53	184	AMC 28016 ✓
Rejected No. 4	493	569	AMC 97634 ✓
Rejected No. 5	493	571	AMC 97635 ✓
Rejected No. 6	493	573	AMC 97636 ✓
Rejected No. 7	493	575	AMC 97637 ✓
Rejected No. 8	493	577	AMC 97638 ✓
Rejected No. 9	493	579	AMC 97639 ✓
Rejected No. 10	493	581	AMC 97640 ✓
Rejected No. 11	493	583	AMC 97641 ✓
Rejected No. 12	493	585	AMC 97642 ✓
Rejected No. 13	493	587	AMC 97643 ✓

RECEIVED
 BUREAU OF
 LAND MANAGEMENT
 AUG 10 10 59 AM '00

Unpatented Mining Claims located in the Pinto Creek (Miami) Mining District,
 in Section 36, T1N, R13E, G&SRB&M, Gila County, Arizona

<u>Name</u>	<u>Location Date</u>	<u>County Recordation</u>		<u>BLM AMC Serial No.</u>
		<u>Book</u>	<u>Page</u>	
Overside	9/1/39	48	70	27989 ✓
Amended	6/17/59	102	43	
Amended	5/23/93	909	127	
Crown Point Ext. No. 1	6/17/59	102	37	27990 ✓
Amended	5/23/93	909	131	

ENTERED INTO COMPUTER

3/6/01
 8/21/01

24

<u>Name</u>	<u>Location Date</u>	<u>County Recordation</u>		<u>BLM AMC Serial No.</u>
		<u>Book</u>	<u>Page</u>	
Crown Point Ext. No. 2	6/17/59	102	38	27991 ✓
Amended	5/23/93	909	133	
Old Abe	9/1/39	48	70	27992 ✓
Amended	6/17/59	102	39	
Amended	5/23/93	909	124	
Old Abe No. 1	10/1/39	48	82	27993 ✓
Amended	6/17/59	102	41	
Amended	5/23/93	909	129	

The above-listed claims are owned by:

Carlota Copper Company
1306 Live Oak St.
P.O. Box 1009
Miami, Arizona 85539

Unpatented Mining Claims located in the Pinto Creek (Miami) Mining District,
in Section 36, T1N, R13E, G&SRB&M, Gila County, Arizona

<u>Name</u>	<u>Location Date</u>	<u>County Recordation</u>		<u>BLM AMC Serial No.</u>
		<u>Book</u>	<u>Page</u>	
Brewery	3/12/1892	4	145	39932 ✓
Amended	5/23/93	909	116	
Clipper	1/20/1906	1	286	39933 ✓
Amended	5/23/93	909	118	
Old Abe	9/1/39	48	70	39934 ✓
Amended	5/23/93	909	124	
Thomas Jefferson	9/1/39	48	71	39935 ✓
Amended	5/23/93	909	120	
Blue Jay Fraction	11/21/42	48	357	39936 ✓
Amended	5/23/93	909	122	
Vat	11/25/59	112	344	39937 ✓

The above-listed claims are owned by:

Recovery Resources Corporation
% Reliance Group Holdings, Inc.
55 E. 52nd Street
New York, NY 10055

RECEIVED
BUREAU OF
LAND MANAGEMENT
JUN 19 10 59 AM '00

3/6/01
ENTERED INTO COMPUTER
8/21

<u>Name</u>	<u>Location Date</u>	<u>County Recordation</u>		<u>BLM AMC Serial No.</u>
		<u>Book</u>	<u>Page</u>	
Lost Knife #1	5/23/59	100	416	39938 ✓
	Amended 3/17/68	230	418	
Lost Knife #2	10/28/59	108	133	39939 ✓
	Amended 3/17/68	230	415	
Manganese Cap	5/06/65	176	507	39940 ✓
	Amended 3/17/68	230	419	
Galena	5/06/65	176	508	39941 ✓
	Amended 3/17/68	230	416	
Dew	6/1/68	237	635	39942 ✓
Lad	6/1/68	237	636	39943 ✓

The above-listed claims are owned by:

Sherwood B. Owens
 % Dr. Sherwood B. Owens, Jr.
 4060 N. Camino Ferreo
 Tucson, AZ 85750

RECEIVED
 BUREAU OF
 LAND MANAGEMENT
 AUG 10 10 59 AM '00

Millsite Claims situated in Section 23 and 26,
 Township 1 North, Range 13 East, G&SRB&M
 Undesignated Mining District, Gila County, Arizona

<u>Name</u>	<u>Date Located</u>	<u>Date Recorded</u>	<u>County</u>	<u>County Recordation Docket Page</u>	<u>Date Filed w/BLM</u>	<u>BLM AMC Serial No.</u>
Sick-A-More #1	6/16/93	8/23/93	Gila	93-635858	8/23/93	327251 ✓
Sick-A-More #2	6/16/93	8/23/93	Gila	93-635859	8/23/93	327252 ✓
Sick-A-More #3	6/16/93	8/23/93	Gila	93-635860	8/23/93	327253 ✓

The above-listed claims are owned by:

Carlota Copper Company
 1306 Live Oak St.
 P.O. Box 1009
 Miami, Arizona 85539

9

ENTERED INTO COMPUTER
 3/10/01
 8/21

CARLOTA COPPER COMPANY

Unpatented **Millsite** mining claims, situated in
 Sections 25, 26, 35, 36, T1N, R13E
 Section 31, T1N, R14E
 Section 1, T1S, R13E
 Section 6, T1S, R14E
 Gila and Pinal Counties, Arizona

CLAIM NAMES AND NUMBERS

<u>Name</u>	<u>Date Located</u>	<u>Recorded</u>	<u>County</u>	<u>County Recordation Docket Page</u>	<u>Date Filed w/ BLM</u>	<u>BLM AMC Serial No.</u>
Kosher #1	09/12/96	12/04/96	Gila	96-019602	12/03/96	342296 ✓
Kosher #2	09/12/96	12/04/96	Gila	96-019603	12/03/96	342297 ✓
Kosher #3	09/12/96	12/04/96	Gila	96-019604	12/03/96	342298 ✓
Kosher #4	09/12/96	12/04/96	Gila	96-019605	12/03/96	342299 ✓
Kosher #5	09/12/96	12/04/96	Gila	96-019606	12/03/96	342300 ✓
Kosher #6	09/12/96	12/04/96	Gila	96-019607	12/03/96	342301 ✓
Kosher #7	09/12/96	12/04/96	Gila	96-019608	12/03/96	342302 ✓
Kosher #8	09/12/96	12/04/96	Gila	96-019609	12/03/96	342303 ✓
Kosher #9	09/12/96	12/04/96	Gila	96-019610	12/03/96	342304 ✓
Kosher #10	09/12/96	12/04/96	Gila	96-019611	12/03/96	342305 ✓
Kosher #11	09/12/96	12/04/96	Gila	96-019612	12/03/96	342306 ✓
Kosher #12	09/12/96	12/04/96	Gila	96-019613	12/03/96	342307 ✓
Kosher #13	09/12/96	12/04/96	Gila	96-019614	12/03/96	342308 ✓
Kosher #14	09/12/96	12/04/96	Gila	96-019615	12/03/96	342309 ✓
Kosher #15	09/12/96	12/04/96	Gila	96-019616	12/03/96	342310 ✓
Kosher #16	09/12/96	12/04/96	Gila	96-019617	12/03/96	342311 ✓
Kosher #17	09/12/96	12/04/96	Gila	96-019618	12/03/96	342312 ✓
Kosher #18	09/12/96	12/04/96	Gila	96-019619	12/03/96	342313 ✓
Kosher #19	09/12/96	12/04/96	Gila	96-019620	12/03/96	342314 ✓
Kosher #20	09/12/96	12/04/96	Gila	96-019621	12/03/96	342315 ✓
Kosher #21	09/12/96	12/04/96	Gila	96-019622	12/03/96	342316 ✓
Kosher #22	09/12/96	12/04/96	Gila	96-019623	12/03/96	342317 ✓
Kosher #23	09/12/96	12/04/96	Gila	96-019624	12/03/96	342318 ✓
Kosher #23	09/12/96	12/04/96	Pinal	1996-040016	12/03/96	
Kosher #24	09/12/96	12/04/96	Gila	96-019625	12/03/96	342319 ✓
Kosher #25	09/12/96	12/04/96	Gila	96-019626	12/03/96	342320 ✓
Kosher #26	09/12/96	12/04/96	Gila	96-019627	12/03/96	342321 ✓
Kosher #27	09/12/96	12/04/96	Gila	96-019628	12/03/96	342322 ✓
Kosher #28	09/12/96	12/04/96	Gila	96-019629	12/03/96	342323 ✓
Kosher #29	09/12/96	12/04/96	Gila	96-019630	12/03/96	342324 ✓
Kosher #30	09/12/96	12/04/96	Gila	96-019631	12/03/96	342325 ✓
Kosher #31	09/12/96	12/04/96	Gila	96-019632	12/03/96	342326 ✓
Kosher #32	09/12/96	12/04/96	Pinal	1996-040017	12/03/96	342327 ✓
Kosher #33	09/12/96	12/04/96	Gila	96-019633	12/03/96	342328 ✓
Kosher #33	09/12/96	12/04/96	Pinal	1996-040018	12/03/96	
Kosher #34	09/12/96	12/04/96	Gila	96-019634	12/03/96	342329 ✓
Kosher #34	09/12/96	12/04/96	Pinal	1996-040019	12/03/96	34

ENTERED INTO COMPUTER

3/6/01
8/21

RECEIVED
 DIRECTOR OF
 LAND MANAGEMENT
 AUG 10 10 55 AM '00

<u>Name</u>	<u>Date Located</u>	<u>Recorded</u>	<u>County</u>	<u>County Recordation Docket Page</u>	<u>Date Filed w/ BLM</u>	<u>BLM AMC Serial No.</u>
Kosher #35	09/12/96	12/04/96	Gila	96-019635	12/03/96	342330
Kosher #36	09/12/96	12/04/96	Gila	96-019636	12/03/96	342331
Kosher #37	09/12/96	12/04/96	Gila	96-019637	12/03/96	342332
Kosher #38	09/12/96	12/04/96	Gila	96-019638	12/03/96	342333
Kosher #39	09/12/96	12/04/96	Gila	96-019639	12/03/96	342334
Kosher #40	09/12/96	12/04/96	Gila	96-019640	12/03/96	342335
Kosher #41	09/12/96	12/04/96	Gila	96-019641	12/03/96	342336
Kosher #42	09/12/96	12/04/96	Gila	96-019642	12/03/96	342337
Kosher #43	09/12/96	12/04/96	Gila	96-019643	12/03/96	342338
Kosher #44	09/12/96	12/04/96	Pinal	1996-040020	12/03/96	342339
Kosher #45	09/12/96	12/04/96	Pinal	1996-040021	12/03/96	342340
Kosher #46	09/12/96	12/04/96	Pinal	1996-040022	12/03/96	342341
Kosher #46	09/12/96	12/04/96	Gila	96-019644	12/03/96	
Kosher #47	09/12/96	12/04/96	Pinal	1996-040023	12/03/96	342342
Kosher #47	09/12/96	12/04/96	Gila	96-019645	12/03/96	
Kosher #48	09/12/96	12/04/96	Gila	96-019646	12/03/96	342343
Kosher #49	09/12/96	12/04/96	Gila	96-019647	12/03/96	342344
Kosher #50	09/12/96	12/04/96	Gila	96-019648	12/03/96	342345
Kosher #51	09/12/96	12/04/96	Gila	96-019649	12/03/96	342346
Kosher #52	09/12/96	12/04/96	Gila	96-019650	12/03/96	342347
Kosher #53	09/12/96	12/04/96	Gila	96-019651	12/03/96	342348
Kosher #54	09/12/96	12/04/96	Gila	96-019652	12/03/96	342349
Kosher #55	09/12/96	12/04/96	Gila	96-019653	12/03/96	342350
Kosher #56	09/12/96	12/04/96	Gila	96-019654	12/03/96	342351
Kosher #57	09/12/96	12/04/96	Pinal	1996-040024	12/03/96	342352
Kosher #58	09/12/96	12/04/96	Pinal	1996-040025	12/03/96	342353
Kosher #59	09/12/96	12/04/96	Pinal	1996-040026	12/03/96	342354
Kosher #60	09/12/96	12/04/96	Pinal	1996-040027	12/03/96	342355
Kosher #60	09/12/96	12/04/96	Gila	96-019655	12/03/96	
Kosher #61	09/12/96	12/04/96	Pinal	1996-040028	12/03/96	342356
Kosher #61	09/12/96	12/04/96	Gila	96-019656	12/03/96	
Kosher #62	09/12/96	12/04/96	Gila	96-019657	12/03/96	342357
Kosher #63	09/12/96	12/04/96	Gila	96-019658	12/03/96	342358
Kosher #64	09/12/96	12/04/96	Gila	96-019659	12/03/96	342359
Kosher #65	09/12/96	12/04/96	Gila	96-019660	12/03/96	342360
Kosher #66	09/12/96	12/04/96	Gila	96-019661	12/03/96	342361
Kosher #67	09/12/96	12/04/96	Gila	96-019662	12/03/96	342362
Kosher #68	09/12/96	12/04/96	Gila	96-019663	12/03/96	342363
Kosher #69	09/12/96	12/04/96	Pinal	1996-040029	12/03/96	342364
Kosher #70	09/12/96	12/04/96	Pinal	1996-040030	12/03/96	342365
Kosher #71	09/12/96	12/04/96	Pinal	1996-040031	12/03/96	342366
Kosher #72	09/12/96	12/04/96	Pinal	1996-040032	12/03/96	342367
Kosher #73	09/12/96	12/04/96	Pinal	1996-040033	12/03/96	342368
Kosher #73	09/12/96	12/04/96	Gila	96-019664	12/03/96	
Kosher #74	09/12/96	12/04/96	Gila	96-019665	12/03/96	342369
Kosher #75	09/12/96	12/04/96	Gila	96-019666	12/03/96	342370
Kosher #76	09/12/96	12/04/96	Gila	96-019667	12/03/96	342371
Kosher #77	09/12/96	12/04/96	Gila	96-019668	12/03/96	342372
Kosher #78	09/12/96	12/04/96	Gila	96-019669	12/03/96	342373

Carlota Copper Company 2000-2001

A-12

ENTERED INTO COMPUTER

8/21

Aug 10 10

RECEIVED

44

<u>Name</u>	<u>Date Located</u>	<u>Recorded</u>	<u>County</u>	<u>County Recordation Docket Page</u>	<u>Date Filed w/ BLM</u>	<u>BLM AMC Serial No.</u>
Kosher #79	09/12/96	12/04/96	Gila	96-019670	12/03/96	342374
Kosher #80	09/12/96	12/04/96	Gila	96-019671	12/03/96	342375
Kosher #81	09/12/96	12/04/96	Pinal	1996-040034	12/03/96	342376
Kosher #82	09/12/96	12/04/96	Pinal	1996-040035	12/03/96	342377
Kosher #83	09/12/96	12/04/96	Pinal	1996-040036	12/03/96	342378
Kosher #84	09/12/96	12/04/96	Pinal	1996-040037	12/03/96	342379
Kosher #84	09/12/96	12/04/96	Gila	96-019672	12/03/96	
Kosher #85	09/12/96	12/04/96	Pinal	1996-040038	12/03/96	342380
Kosher #85	09/12/96	12/04/96	Gila	96-019673	12/03/96	
Kosher #86	09/12/96	12/04/96	Gila	96-019674	12/03/96	342381
Kosher #87	09/12/96	12/04/96	Gila	96-019675	12/03/96	342382
Kosher #88	09/12/96	12/04/96	Gila	96-019676	12/03/96	342383
Kosher #89	09/12/96	12/04/96	Gila	96-019677	12/03/96	342384
Kosher #90	09/12/96	12/04/96	Gila	96-019678	12/03/96	342385
Kosher #91	09/12/96	12/04/96	Gila	96-019679	12/03/96	342386
Kosher #92	09/12/96	12/04/96	Gila	96-019680	12/03/96	342387
Kosher #93	09/13/96	12/04/96	Pinal	1996-040039	12/03/96	342388
Kosher #94	09/13/96	12/04/96	Pinal	1996-040040	12/03/96	342389
Kosher #95	09/13/96	12/04/96	Pinal	1996-040041	12/03/96	342390
Kosher #96	09/13/96	12/04/96	Pinal	1996-040042	12/03/96	342391
Kosher #97	09/13/96	12/04/96	Pinal	1996-040043	12/03/96	342392
Kosher #97	09/13/96	12/04/96	Gila	96-019681	12/03/96	
Kosher #98	09/13/96	12/04/96	Pinal	1996-040044	12/03/96	342393
Kosher #98	09/13/96	12/04/96	Gila	96-019682	12/03/96	
Kosher #99	09/13/96	12/04/96	Gila	96-019683	12/03/96	342394
Kosher #100	09/13/96	12/04/96	Gila	96-019684	12/03/96	342395
Kosher #101	09/13/96	12/04/96	Gila	96-019685	12/03/96	342396
Kosher #102	09/13/96	12/04/96	Gila	96-019686	12/03/96	342397
Kosher #103	09/13/96	12/04/96	Gila	96-019687	12/03/96	342398
Kosher #104	09/13/96	12/04/96	Gila	96-019688	12/03/96	342399
Kosher #105	09/13/96	12/04/96	Gila	96-019689	12/03/96	342400
Kosher #106	09/13/96	12/04/96	Gila	96-019690	12/03/96	342401
Kosher #107	09/13/96	12/04/96	Pinal	1996-040045	12/03/96	342402
Kosher #108	09/13/96	12/04/96	Pinal	1996-040046	12/03/96	342403
Kosher #109	09/13/96	12/04/96	Pinal	1996-040047	12/03/96	342404
Kosher #110	09/13/96	12/04/96	Pinal	1996-040048	12/03/96	342405
Kosher #111	09/13/96	12/04/96	Pinal	1996-040049	12/03/96	342406
Kosher #112	09/13/96	12/04/96	Pinal	1996-040050	12/03/96	342407
Kosher #112	09/13/96	12/04/96	Gila	96-019691	12/03/96	
Kosher #113	09/13/96	12/04/96	Pinal	1996-040051	12/03/96	342408
Kosher #113	09/13/96	12/04/96	Gila	96-019692	12/03/96	
Kosher #114	09/13/96	12/04/96	Gila	96-019693	12/03/96	342409
Kosher #115	09/13/96	12/04/96	Gila	96-019694	12/03/96	342410
Kosher #116	09/13/96	12/04/96	Gila	96-019695	12/03/96	342411
Kosher #117	09/13/96	12/04/96	Gila	96-019696	12/03/96	342412
Kosher #118	09/13/96	12/04/96	Gila	96-019697	12/03/96	342413
Kosher #119	09/13/96	12/04/96	Gila	96-019698	12/03/96	342414

Carlota Copper Company 2000-2001

A-13

ENTERED INTO RECORDS

3/6/01
8/21

RECEIVED
BLM
10 50 AM '01

<u>Name</u>	<u>Date Located</u>	<u>Recorded</u>	<u>County</u>	<u>County Recordation Docket Page</u>	<u>Date Filed w/ BLM</u>	<u>BLM AMC Serial No.</u>
Kosher #120	09/13/96	12/04/96	Gila	96-019699	12/03/96	342415
Kosher #121	09/13/96	12/04/96	Gila	96-019700	12/03/96	342416
Kosher #122	09/13/96	12/04/96	Pinal	1996-040052	12/03/96	342417
Kosher #123	09/13/96	12/04/96	Pinal	1996-040053	12/03/96	342418
Kosher #124	09/13/96	12/04/96	Pinal	1996-040054	12/03/96	342419
Kosher #125	09/13/96	12/04/96	Pinal	1996-040055	12/03/96	342420
Kosher #126	09/13/96	12/04/96	Pinal	1996-040056	12/03/96	342421
Kosher #127	09/13/96	12/04/96	Pinal	1996-040057	12/03/96	342422
Kosher #127	09/13/96	12/04/96	Gila	96-019701	12/03/96	
Kosher #128	09/13/96	12/04/96	Pinal	1996-040058	12/03/96	342423
Kosher #128	09/13/96	12/04/96	Gila	96-019702	12/03/96	
Kosher #129	09/13/96	12/04/96	Gila	96-019703	12/03/96	342424
Kosher #130	09/13/96	12/04/96	Gila	96-019704	12/03/96	342425
Kosher #131	09/13/96	12/04/96	Gila	96-019705	12/03/96	342426
Kosher #132	09/13/96	12/04/96	Gila	96-019706	12/03/96	342427
Kosher #133	09/13/96	12/04/96	Gila	96-019707	12/03/96	342428
Kosher #134	09/13/96	12/04/96	Gila	96-019708	12/03/96	342429
Kosher #135	09/13/96	12/04/96	Gila	96-019709	12/03/96	342430
Kosher #136	09/13/96	12/04/96	Gila	96-019710	12/03/96	342431
Kosher #137	09/13/96	12/04/96	Gila	96-019711	12/03/96	342432
Kosher #138	09/13/96	12/04/96	Pinal	1996-040059	12/03/96	342433
Kosher #139	09/13/96	12/04/96	Pinal	1996-040060	12/03/96	342434
Kosher #140	09/13/96	12/04/96	Pinal	1996-040061	12/03/96	342435
Kosher #141	09/13/96	12/04/96	Pinal	1996-040062	12/03/96	342436
Kosher #142	09/13/96	12/04/96	Pinal	1996-040063	12/03/96	342437
Kosher #143	09/13/96	12/04/96	Pinal	1996-040064	12/03/96	342438
Kosher #144	09/13/96	12/04/96	Pinal	1996-040065	12/03/96	342439
Kosher #144	09/13/96	12/04/96	Gila	96-019712	12/03/96	
Kosher #145	09/13/96	12/04/96	Pinal	1996-040066	12/03/96	342440
Kosher #145	09/13/96	12/04/96	Gila	96-019713	12/03/96	
Kosher #146	09/13/96	12/04/96	Gila	96-019714	12/03/96	342441
Kosher #147	09/13/96	12/04/96	Gila	96-019715	12/03/96	342442
Kosher #148	09/13/96	12/04/96	Gila	96-019716	12/03/96	342443
Kosher #149	09/13/96	12/04/96	Gila	96-019717	12/03/96	342444
Kosher #150	09/13/96	12/04/96	Gila	96-019718	12/03/96	342445
Kosher #151	09/13/96	12/04/96	Gila	96-019719	12/03/96	342446
Kosher #152	09/13/96	12/04/96	Gila	96-019720	12/03/96	342447
Kosher #153	09/13/96	12/04/96	Gila	96-019721	12/03/96	342448
Kosher #154	09/13/96	12/04/96	Gila	96-019722	12/03/96	342449
Kosher #155	09/13/96	12/04/96	Gila	96-019723	12/03/96	342450
Kosher #156	09/13/96	12/04/96	Pinal	1996-040067	12/03/96	342451
Kosher #157	09/13/96	12/04/96	Pinal	1996-040068	12/03/96	342452
Kosher #158	09/13/96	12/04/96	Pinal	1996-040069	12/03/96	342453
Kosher #159	09/13/96	12/04/96	Pinal	1996-040070	12/03/96	342454
Kosher #160	09/13/96	12/04/96	Pinal	1996-040071	12/03/96	342455
Kosher #161	09/14/96	12/04/96	Pinal	1996-040072	12/03/96	342456
Kosher #162	09/14/96	12/04/96	Pinal	1996-040073	12/03/96	342457
Kosher #163	09/14/96	12/04/96	Pinal	1996-040074	12/03/96	342458
Kosher #163	09/14/96	12/04/96	Gila	96-019724	12/03/96	

ENTERED INTO

3/6/01
8/21

RECEIVED
BLM
AUG 18 10 59 AM

44

<u>Name</u>	<u>Date Located</u>	<u>Recorded</u>	<u>County</u>	<u>County Recordation Docket Page</u>	<u>Date Filed w/ BLM</u>	<u>BLM AMC Serial No.</u>
Kosher #164	09/14/96	12/04/96	Pinal	1996-040075	12/03/96	342459
Kosher #164	09/14/96	12/04/96	Gila	96-019725	12/03/96	
Kosher #165	09/14/96	12/04/96	Gila	96-019726	12/03/96	342460
Kosher #166	09/14/96	12/04/96	Gila	96-019727	12/03/96	342461
Kosher #167	09/14/96	12/04/96	Gila	96-019728	12/03/96	342462
Kosher #168	09/14/96	12/04/96	Gila	96-019729	12/03/96	342463
Kosher #169	09/14/96	12/04/96	Gila	96-019730	12/03/96	342464
Kosher #170	09/14/96	12/04/96	Gila	96-019731	12/03/96	342465
Kosher #171	09/14/96	12/04/96	Gila	96-019732	12/03/96	342466
Kosher #172	09/14/96	12/04/96	Gila	96-019733	12/03/96	342467
Kosher #173	09/14/96	12/04/96	Gila	96-019734	12/03/96	342468
Kosher #174	09/14/96	12/04/96	Pinal	1996-040076	12/03/96	342469
Kosher #175	09/14/96	12/04/96	Pinal	1996-040077	12/03/96	342470
Kosher #176	09/14/96	12/04/96	Pinal	1996-040078	12/03/96	342471
Kosher #177	09/14/96	12/04/96	Pinal	1996-040079	12/03/96	342472
Kosher #178	09/14/96	12/04/96	Pinal	1996-040080	12/03/96	342473
Kosher #179	09/14/96	12/04/96	Pinal	1996-040081	12/03/96	342474
Kosher #180	09/14/96	12/04/96	Pinal	1996-040082	12/03/96	342475
Kosher #181	09/14/96	12/04/96	Pinal	1996-040083	12/03/96	342476
Kosher #182	09/14/96	12/04/96	Pinal	1996-040084	12/03/96	342477
Kosher #182	09/14/96	12/04/96	Gila	96-019735	12/03/96	
Kosher #183	09/14/96	12/04/96	Pinal	1996-040085	12/03/96	342478
Kosher #183	09/14/96	12/04/96	Gila	96-019736	12/03/96	
Kosher #184	09/14/96	12/04/96	Gila	96-019737	12/03/96	342479
Kosher #185	09/14/96	12/04/96	Gila	96-019738	12/03/96	342480
Kosher #186	09/14/96	12/04/96	Pinal	1996-040086	12/03/96	342481
Kosher #187	09/14/96	12/04/96	Pinal	1996-040087	12/03/96	342482
Kosher #188	09/14/96	12/04/96	Pinal	1996-040088	12/03/96	342483
Kosher #189	09/14/96	12/04/96	Pinal	1996-040089	12/03/96	342484
Kosher #190	09/14/96	12/04/96	Pinal	1996-040090	12/03/96	342485
Kosher #191	09/14/96	12/04/96	Pinal	1996-040091	12/03/96	342486
Kosher #192	09/14/96	12/04/96	Pinal	1996-040092	12/03/96	342487
Kosher #193	09/14/96	12/04/96	Pinal	1996-040093	12/03/96	342488
Kosher #193	09/14/96	12/04/96	Gila	96-019739	12/03/96	
Kosher #194	09/14/96	12/04/96	Pinal	1996-040094	12/03/96	342489
Kosher #194	09/14/96	12/04/96	Gila	96-019740	12/03/96	
Kosher #195	09/14/96	12/04/96	Gila	96-019741	12/03/96	342490
Kosher #196	09/14/96	12/04/96	Gila	96-019742	12/03/96	342491
Kosher #197	09/14/96	12/04/96	Pinal	1996-040095	12/03/96	342492
Kosher #198	09/14/96	12/04/96	Pinal	1996-040096	12/03/96	342493
Kosher #199	09/14/96	12/04/96	Pinal	1996-040097	12/03/96	342494
Kosher #200	09/14/96	12/04/96	Pinal	1996-040098	12/03/96	342495
Kosher #201	09/14/96	12/04/96	Pinal	1996-040099	12/03/96	342496
Kosher #202	09/14/96	12/04/96	Pinal	1996-040100	12/03/96	342497
Kosher #203	09/14/96	12/04/96	Pinal	1996-040101	12/03/96	342498
Kosher #204	09/14/96	12/04/96	Pinal	1996-040102	12/03/96	342499
Kosher #205	09/14/96	12/04/96	Pinal	1996-040103	12/03/96	342500
Kosher #205	09/14/97	12/04/96	Gila	96-019743	12/03/96	

42

ENTERED INTO COMPUTER

3/6/01
8/21

RECEIVED
BUREAU OF
LAND MANAGEMENT
Aug 19 10 55 AM '01

<u>Name</u>	<u>Date Located</u>	<u>Date Recorded</u>	<u>County</u>	<u>County Recordation Docket Page</u>	<u>Date Filed w/ BLM</u>	<u>BLM AMC Serial No.</u>
Kosher #206	09/14/97	12/04/96	Gila	96-019744	12/03/96	342501
Kosher #207	09/14/96	12/04/96	Pinal	1996-040104	12/03/96	342502
Kosher #208	09/14/96	12/04/96	Pinal	1996-040105	12/03/96	342503
Kosher #209	09/14/96	12/04/96	Pinal	1996-040106	12/03/96	342504
Kosher #210	09/14/96	12/04/96	Pinal	1996-040107	12/03/96	342505
Kosher #211	09/14/96	12/04/96	Pinal	1996-040108	12/03/96	342506
Kosher #211	09/14/96	12/04/96	Gila	96-019745	12/03/96	
Kosher #212	09/14/96	12/04/96	Gila	96-019746	12/03/96	342507
Kosher #213	09/14/96	12/04/96	Gila	96-019747	12/03/96	342508
Kosher #214	09/14/96	12/04/96	Gila	96-019748	12/03/96	342509
Kosher #215	09/14/96	12/04/96	Gila	96-019749	12/03/96	342510
Kosher #216	09/14/96	12/04/96	Gila	96-019750	12/03/96	342511
Kosher #217	09/14/96	12/04/96	Gila	96-019751	12/03/96	342512
Kosher #218	09/14/96	12/04/96	Gila	96-019752	12/03/96	342513
Kosher #219	09/14/96	12/04/96	Gila	96-019753	12/03/96	342514

Unpatented Mining Claims located in the Globe-Miami Mining District,
Section 1, T1S, R13E,
Section 6, T1S, R14E, G&SRB&M
Gila County, Arizona

<u>Name</u>	<u>Date Located</u>	<u>Date Recorded</u>	<u>County</u>	<u>County Recordation Docket Page</u>	<u>Date Filed w/BLM</u>	<u>BLM AMC Serial No.</u>
RJD #1	12/5/97	2/27/98	Gila	1998 2760	3/2/98	349780
RJD #2	12/5/97	2/27/98	Gila	1998 2761	3/2/98	349781
RJD #4	5/17/98	6/5/98	Gila	1998 8633	7/9/98	350335

The above-listed claims are owned by:

Carlota Copper Company
1306 Live Oak St.
P.O. Box 1009
Miami, Arizona 85539

RECEIVED
BUREAU OF
LAND MANAGEMENT
Aug 18 10 59 AM '00
STATE OF ARIZONA
PICTURE SERVICE

3/6/01
ENTERED INTO COMPUTER
8/21

United States Department of the Interior
 Bureau of Land Management
 BUSINESS & SUPPORT SVCS DIV
 222 N CENTRAL AVE
 PHOENIX, AZ 85004 -2203
 Phone: (602) 417-9200

Receipt	
No:	171734

Transaction #: 184895
 Date of Transaction: 08/18/2000

CUSTOMER: CARLOTA COPPER
 PO BOX 1009
 MIAMI, AZ 85539

LINE #	QTY	COMMODITY / SUBJECT / ACTION / PRODUCT	REMARKS	UNIT PRICE	TOTAL
1	1	LOCATABLE MINERALS / MINING CLAIMS-ACCOUNTS/UNADJUDICATED / MINING CLAIM MONEY RECEIVED (455)	MAINT 2001 (483)	- n/a -	\$48,300.00

TOTAL: \$48,300.00

PAYMENT INFORMATION

1	AMOUNT:	\$48,300.00	POSTMARKED:	08/17/2000
	TYPE:	CHECK	RECEIVED:	08/18/2000
	CHECK NO:	005854		
	NAME:	CARLOTA COPPER COMPANY PO BOX 1009 MIAMI AZ 85539		

REMARKS

CASE SERIAL NUMBER INFORMATION

TRNS #	LINE #	CASES
184895	1	AMC298647

This receipt was generated by the automated BLM Collections and Billings System and is a paper representation of a portion of the official electronic record contained therein.



CARLOTA COPPER COMPANY

325 818
298647
52072
279919
320740
327251
342296
349780
350334
27738
97634
39932

August 23, 1999

Hand Delivered

Bureau of Land Management
Arizona State Office
222 N. Central Avenue
Phoenix, AZ 85004-2203

RE: Maintenance Fees for Unpatented Mining Claims

Gentlemen:

Delivered with this letter are an *Affidavit of Payment of Maintenance Fees and Notice of Intention to Hold Mining Claims* and a check for \$48,400 representing payment in the sum of \$100 for each of the unpatented mining claims in the Carlota claim group. This payment represents payment of the federal annual mining claim maintenance fees for the assessment year beginning at noon on September 1, 1999, and ending at noon on September 1, 2000. The full names of the claims and the BLM mining claim serial numbers assigned to the claims for which the fees are paid are described on the Exhibit A attached to the Affidavit.

The claims are owned or leased by Carlota Copper Company, whose mailing address is 8101 E. Prentice Avenue, Suite 800, Englewood, CO 80111.

If you have any questions concerning payment of the fees and the information filed; or if you determine that the fees or information filed are inadequate in any respect, please contact me at (303) 694-4936 immediately.

Sincerely,

L. Steve Wagner
L. Steve Wagner
Corporate Counsel

RECEIVED
BLM ARIZONA STATE OFFICE
1999 AUG 23 P 2:12
PHOENIX, ARIZONA

LSW/ss
Enclosure

484 x \$100.00 = 48,400
TES

Carlota Copper Company

8101 East Prentice Avenue, Suite 800, Englewood, Colorado 80111
303-694-4936 Fax 303-773-0733

VERIFIED

When recorded, mail to:
Land Department
Carlota Copper Company
8101 E. Prentice Ave. #800
Englewood, CO 80111

**AFFIDAVIT OF PAYMENT OF MAINTENANCE FEES
AND NOTICE OF INTENTION TO HOLD MINING CLAIMS**

STATE OF COLORADO)
) ss.
COUNTY OF ARAPAHOE)

RECEIVED
BLM REC'D STATE OFFICE
1999 AUG 23 P 2:12
PHOENIX, ARIZONA

The undersigned Affiant, being first duly sworn, deposes and says:

1. Affiant, a citizen of the United States who is more than 18 years of age, resides at 8101 E. Prentice Avenue, Suite 800, Englewood, CO 80111 in Arapahoe County, Colorado, is the agent of Carlota Copper Company and the other owners or claimants ("Owner") of the unpatented mining claims and mill sites, more particularly described in the list set forth in Exhibit A attached hereto and incorporated by this reference (the "Claims"), is duly authorized to execute this Affidavit, and is personally acquainted with the mining claims and mill sites set forth in Exhibit A.

2. The address of Owner is:

Carlota Copper Company
8101 E. Prentice Ave., #800
Englewood, CO 80111

Sherwood B. Owens
%Dr. Sherwood B. Owens, Jr.
4060 N. Camino Ferreo
Tucson, Az 85750

Recovery Resources Corp.
%Reliance Group Holdings, Inc.
55 E. 52nd Street
New York, NY 10055

3. The names of the Claims, the United States Bureau of Land Management ("BLM") Serial Numbers, and the recording information for the Claims in the records of the Counties of Gila and Pinal, State of Arizona, are more particularly set forth in Exhibit A hereto.

4. Owner has paid to the BLM, on or before August 31, 1999, a maintenance fee in the amount of \$100 for each Claim, pursuant to The Omnibus Budget Reconciliation Act of 1993, Pub. L. 103-66, 107 Stat. 312 (1993) (the "Act"). Such payment was made to hold the Claims for the assessment year beginning at noon on September 1, 1999, and ending at noon on September 1, 2000, as required by the Act.

5. By such payment, by Owner's compliance with applicable federal and state mining laws and regulations, and by this Affidavit, Owner intends to hold and maintain all of its right, title and interest in and to each of the Claims through the end of the assessment year ending at noon on September 1, 2000.

6. Affiant executes this Affidavit on the 19th day of August, 1999.

Steve Wagner
As agent and on behalf of Owner

Subscribed and sworn to before me this 19th day of August, 1999, by L. Steve Wagner, as agent for Owner.

[Signature]
Notary Public

My commission expires: 5/12/2003

EXHIBIT A

CARLOTA

CARLOTA COPPER COMPANY

Unpatented mining claims situated in Sections 25, 26, 35, and 36,
Township 1 North, Range 13 East, G&SRB&M,
Globe-Miami Mining District, Gila and Pinal Counties, Arizona.

RECEIVED
 BLM AND STATE OFFICE
 1999 AUG 23 P 2:12
 PINAL COUNTY, ARIZONA

CLAIM NAMES AND NUMBERS

Name	Date Located	Date Recorded	County Recordation Docket Page	Date Filed w/BLM	BLM AMC Serial No.
Gila County:					
Grizzly #1	7/18/89	7/24/89	774 120	9/1/89	298647✓
Amended		11/22/89	785 119	12/13/89	
Grizzly #2	7/18/89	7/24/89	774 123	9/1/89	298648✓
Amended		11/22/89	785 119	12/13/89	
Grizzly #3	7/18/89	7/24/89	774 126	9/1/89	298649✓
Amended		11/22/89	785 119	12/13/89	
Grizzly #4	7/18/89	7/24/89	774 129	9/1/89	298650✓
Amended		11/22/89	785 119	12/13/89	
Pinal County:					
		8/22/89	1625 631	9/1/89	
		11/22/89	1642 209	12/13/89	
Gila County:					
Grizzly #5	7/18/89	7/24/89	774 132	9/1/89	298651✓
Amended		11/22/89	785 119	12/13/89	
Pinal County:					
		8/22/89	1625 634	9/1/89	
		11/22/89	1642 209	12/13/89	
Gila County:					
Grizzly #6	7/18/89	7/24/89	774 135	9/1/89	298652✓
Amended		11/22/89	785 119	12/13/89	
Grizzly #7	7/18/89	7/24/89	774 138	9/1/89	298653✓
Amended		11/22/89	785 119	12/13/89	
Grizzly #8	7/18/89	7/24/89	774 141	9/1/89	298654✓
Amended		11/22/89	785 119	12/13/89	
Grizzly #9	7/18/89	7/24/89	774 144	9/1/89	298655✓
Amended		11/22/89	785 119	12/13/89	
Grizzly #10	7/18/89	7/24/89	774 147	9/1/89	298656✓
Amended		11/22/89	785 119	12/13/89	
Grizzly #11	7/18/89	7/24/89	774 150	9/1/89	298657✓
Amended		11/22/89	785 119	12/13/89	
Grizzly #12	7/18/89	7/24/89	774 153	9/1/89	298658✓
Amended		11/22/89	785 119	12/13/89	
Pinal County:					
	7/18/89	8/22/89	1625 637	9/1/89	
		11/22/89	1642 209	12/13/89	
Gila County:					
Grizzly #13	7/18/89	7/24/89	774 156	9/1/89	298659✓
Amended		11/22/89	785 119	12/13/89	
Grizzly #14	7/18/89	7/24/89	774 159	9/1/89	298660✓
Amended		11/22/89	785 119	12/13/89	

ENTERED INTO COMPUTER

AUG 31 1999

Unpatented Mining Claims located in the Pinto Creek (Miami) Mining District,
in Sections 26, 27, 34, 35, and 36, T1N, R13E,
and Sections 1, 2, 11, and 12, T1S, R13E, G&SRB&M,
Gila and Pinal Counties, Arizona

Claim Name	Loc. Date	Original County	Original Recordation		Amended Recordation		BLM AMC Serial No.
			Book	Page	Book	Page	
Tip Top	3/2/29	Pinal	45	142	648	830	52265✓
Tip Top #1	8/1/30	Pinal	46	275			52266✓
Tip Top 2	3/2/29	Pinal	45	144	648	831	52267✓
Tip Top 3	3/10/29	Pinal	45	145	648	832	52268✓
Tip Top #4	8/1/30	Pinal	46	301			52269✓
Eder #10	4/21/69	Pinal	569	819			52270✓
Eder #11	4/21/69	Pinal	569	820			52271✓
Eder #12	4/21/69	Pinal	569	821			52272✓
Eder 14	9/27/71	Pinal	645	51			52274✓
		Gila	308	309			
Eder 15	9/27/71	Pinal	645	52			52275✓
		Gila	308	310			
Eder 16	9/27/71	Pinal	645	53	721	95	52276✓
		Gila	308	311	348	10	
Eder 17	9/27/71	Pinal	645	54	721	96	52277✓
		Gila	308	312	348	9	
Eder 18	9/27/71	Pinal	710	228			52278✓
		Gila	308	313			
Eder 19	9/27/71	Pinal	710	229	721	715	52279✓
		Gila	308	314	348	275	
Eder 22	9/27/71	Pinal	645	56			52280✓
		Gila	308	317			
Eder #23	1/4/73	Pinal	691	416			52281✓
Eder 27	9/11/73	Pinal	720	440			52282✓
Eder 34	6/14/73	Pinal	710	926			52285✓
Eder 35	6/14/73	Pinal	710	927			52286✓
Eder 36	6/14/73	Pinal	710	928			52287✓
Eder 39	6/13/73	Pinal	710	931			52289✓
Eder 40	6/14/73	Pinal	710	932			52290✓
Eder 43	6/13/73	Pinal	710	935			52292✓
Eder 44	6/14/73	Pinal	710	936			52293✓
Eder 45	6/13/73	Pinal	710	937			52294✓
Eder 46	6/13/73	Pinal	710	938			52295✓
Eder 47	6/13/73	Pinal	710	939			52296✓
Eder 48	6/13/73	Pinal	710	940	721	97	52297✓
Eder 49	6/12/73	Pinal	710	941			52298✓
Eder 50	6/12/73	Pinal	710	942			52299✓
Eder 51	6/12/73	Pinal	710	943			52300✓
Eder 52	6/12/73	Pinal	710	944			52301✓
Eder 53	6/12/73	Pinal	710	945			52302✓
Eder 54	6/13/73	Pinal	710	946			52303✓
		Gila	341	802			
Eder 55	6/13/73	Pinal	710	947			52304✓
		Gila	341	803			
Eder 56	6/13/73	Pinal	710	948			52305✓
		Gila	341	804			

ENTERED INTO COMPUTER

Carlota Copper Company 1999-2000

AUG 8 1999

A-2

RECEIVED
BLM AZ STATE OFFICE

1999 AUG 23 P 2:13

MINING, ARIZONA

Claim Name	Original Loc. Date	County	Original Recordation		Amended Recordation		BLM AMC Serial No.
			Book	Page	Book	Page	
Eder 57	6/12/73	Pinal	710	949	721	98	52306✓
		Gila	341	805	348	8	
Eder 59	6/14/73	Pinal	710	951			52307✓
		Gila	341	807			
Eder 62	9/7/73	Pinal	721	716			52308✓
Eder 63	9/7/73	Pinal	721	717			52309✓
		Gila	348	276			
Eder 64	9/7/73	Pinal	721	718			52310✓
		Gila	348	277			
Eder 65	9/7/73	Pinal	721	719			52311✓
		Gila	348	278			
Eder 66	9/7/73	Pinal	721	720			52312✓
		Gila	348	279			
Eder 67	9/7/73	Pinal	721	721			52313✓
		Gila	348	280			
Eder 68	9/7/73	Pinal	721	722			52314✓
		Gila	348	281			
Eder 69	9/7/73	Pinal	721	723			52315✓
		Gila	348	282			
Eder 70	9/24/73	Gila	348	283			52316✓
Ghost 16	12/29/66	Pinal	497	450			52317✓
Ghost 27	3/10/64	Pinal	387	137			52318✓
Ghost 28	5/18/64	Pinal	387	138			52319✓
Ghost 29	3/10/64	Pinal	387	139			52320✓
Ghost 30	5/18/64	Pinal	387	140			52321✓
Ghost 31	3/10/64	Pinal	387	141			52322✓
Ghost 32	12/29/66	Pinal	497	451			52323✓
Ghost 38	12/29/66	Pinal	497	452			52326✓
Ghost 40	12/29/66	Pinal	497	453			52327✓
Ghost 48	12/29/66	Pinal	497	455			52329✓
Ghost 50	12/29/66	Pinal	497	456			52330✓
Ghost 61	3/12/64	Pinal	387	165			52331✓
Ghost 62	3/12/64	Pinal	387	166			52332✓
Ghost 63	3/12/64	Pinal	387	167			52333✓
Ghost 42	12/29/66	Pinal	497	454			52328✓
Ghost 66	3/12/64	Pinal	387	170			52336✓
Ghost 90	12/29/66	Pinal	497	457			52337✓
Ghost 93	3/16/64	Pinal	387	194			52340✓
Ghost 95	3/16/64	Pinal	387	195			52342✓
Ghost 97	3/16/64	Pinal	387	196			52344✓
Ghost 99	3/16/64	Pinal	387	197			52346✓
Ghost 131	9/23/65	Pinal	429	515			52365✓
Ghost 132	9/23/65	Pinal	429	516			52366✓
Ghost 133	9/23/65	Pinal	429	517			52367✓
Ghost 134	9/23/65	Pinal	429	518			52368✓
Ghost 135	9/23/65	Pinal	429	519			52369✓
Ghost 136	9/23/65	Pinal	429	520			52370✓
Ghost 137	9/23/65	Pinal	429	521			52371✓

ARIZONA

ENTERED INTO COMPUTER

Carlota Copper Company 1999-2000

A-3

1999 AUG 23 P 2:13

RECEIVED
BLM AZ STATE OFFICE

1999 AUG 23 P 2:13

Claim Name	Original Loc. Date	County	Original Recordation		Amended Recordation		BLM AMC Serial No.
			Book	Page	Book	Page	
Ghost 140	4/15/64	Pinal	387	209			52372✓
Ghost 141	4/15/64	Pinal	387	210			52373✓
Ghost 142	4/15/64	Pinal	387	211			52374✓
Ghost 143	4/15/64	Pinal	387	212			52375✓
Ghost 144	4/15/64	Pinal	387	213			52376✓
Cap 130	7/24/30	Pinal	46	311			52386✓
Cap 131	7/25/30	Pinal	46	311			52387✓
"Moon Rise"	2/15/1899	Gila	6	401			52388✓
Promoter	11/14/29	Gila	44	5	348	7	52389✓
Stars and Stripes	1/1/02	Gila	7	466	308	307	52390✓
Providence	7/1/28	Gila	40	444	309	649	52391✓
Eder 71	11/24/87	Gila	726	416			279919✓
Eder 72	11/24/87	Gila	726	419			279920✓
Eder 73	11/24/87	Gila	726	422			279921✓
		Pinal	1497	441			
Eder 74	11/24/87	Pinal	1497	443			279922✓
Eder 75	11/24/87	Pinal	1497	445			279923✓
Eder 76	11/24/87	Pinal	1497	447			279924✓

Unpatented mining claims situated in
Sections 4, 5, 6, 7, Township 1 South, Range 14 East;
Sections 1, 2, 11, 12, Township 1 South, Range 13 East;
Section 31, Township 1 North, Range 14 East;
Sections 14, 15, 22, 23, 25, 26, 27, Township 1 North, Range 13 East,
G&SRB&M, Globe-Miami Mining District, Gila and Pinal Counties, Arizona

CLAIM NAMES AND NUMBERS

Name	Date Located	Date Recorded	County	County Recordation Docket Page		Date Filed w/BLM	BLM AMC Serial No.
Kelly #1	1/26/92	3/12/92	Gila	860	997	4/16/92	320760✓
Kelly #2	1/26/92	3/12/92	Gila	860	1000	4/16/92	320761✓
Kelly #3	1/26/92	3/12/92	Gila	861	01	4/16/92	320762✓
Kelly #4	1/26/92	3/12/92	Gila	861	04	4/16/92	320763✓
Kelly #5	1/26/92	3/12/92	Gila	861	07	4/16/92	320764✓
Kelly #6	1/28/92	3/12/92	Gila	861	10	4/16/92	320765✓
Kelly #7	1/26/92	3/12/92	Gila	861	13	4/16/92	320766✓
Kelly #8	1/28/92	3/12/92	Gila	861	16	4/16/92	320767✓
Kelly #9	1/26/92	3/12/92	Gila	861	19	4/16/92	320768✓
Kelly #10	1/28/92	3/12/92	Gila	861	22	4/16/92	320769✓
Kelly #11	1/26/92	3/12/92	Gila	861	25	4/16/92	320770✓

ENTERED INTO COMPUTER

1999 AUG 23 P 2:13

RECEIVED
BLM STATE OFFICE

Name	Date Located	Date Recorded	County	County Recordation Docket Page	Date Filed w/BLM	BLM AMC Serial No.
Kelly #12	1/28/92	3/12/92	Gila	861 28	4/16/92	320771✓
Kelly #13	1/26/92	3/12/92	Gila	861 31	4/16/92	320772✓
Kelly #14	1/28/92	3/12/92	Gila	861 34	4/16/92	320773✓
Kelly #15	1/28/92	3/12/92	Gila	861 37	4/16/92	320774✓
Kelly #16	1/28/92	3/12/92	Gila	861 40	4/16/92	320775✓
Kelly #17	1/28/92	3/12/92	Gila	861 43	4/16/92	320776✓
Kelly #18	1/28/92	3/12/92	Gila	861 46	4/16/92	320777✓
Kelly #19	1/28/92	3/12/92	Gila	861 49	4/16/92	320778✓
Kelly #20	1/26/92	3/12/92	Gila	861 52	4/16/92	320779✓
Kelly #21	1/27/92	3/12/92	Gila	861 55	4/16/92	320780✓
Kelly #22	1/27/92	3/12/92	Gila	861 58	4/16/92	320781✓
Kelly #23	1/27/92	3/12/92	Gila	861 61	4/16/92	320782✓
Kelly #24	1/27/92	3/12/92	Gila	861 64	4/16/92	320783✓
Kelly #25	1/27/92	3/12/92	Gila	861 67	4/16/92	320784✓
Kelly #26	1/27/92	3/12/92	Gila	861 70	4/16/92	320785✓
Kelly #27	1/29/92	3/12/92	Gila Pinal	861 73 1809 641	4/16/92	320786✓
Kelly #28	1/29/92	3/12/92	Gila Pinal	861 76 1809 643	4/16/92	320787✓
Kelly #29	1/29/92	3/12/92	Gila Pinal	861 79 1809 645	4/16/92	320788✓
Kelly #30	1/29/92	3/12/92	Gila	861 82	4/16/92	320789✓
Kelly #31-A	7/11/92	8/06/92 8/13/92	Gila Pinal	877 747 1845 922	8/27/92	324206✓
Kelly #32	1/29/92	3/12/92	Gila	861 88	4/16/92	320791✓
Kelly #33	1/29/92	3/12/92	Pinal	1809 649	4/16/92	320792✓
Kelly #34	1/29/92	3/12/92	Gila Pinal	861 91 1809 651	4/16/92	320793✓
Kelly #35	1/29/92	3/12/92	Pinal	1809 653	4/16/92	320794✓
Kelly #36	1/29/92	3/12/92	Gila Pinal	861 94 1809 655	4/16/92	320795✓
Kelly #37	1/28/92	3/12/92	Pinal	1809 657	4/16/92	320796✓
Kelly #38	1/28/92 1/29/92	3/12/92 3/12/92	Gila Pinal	861 97 1809 659	4/16/92	320797✓
Kelly #39	1/28/92	3/12/92	Pinal	1809 661	4/16/92	320798✓
Kelly #40	1/31/92	3/12/92	Pinal	1809 663	4/16/92	320799✓
Kelly #53	1/30/92	3/12/92	Pinal	1809 671	4/16/92	320803✓

ENTERED INTO COMPUTER

RECEIVED
BLM ARIZONA STATE OFFICE
AUG 23 P 2:13

<u>Name</u>	<u>Date Located</u>	<u>Date Recorded</u>	<u>County</u>	<u>County Recordation Docket Page</u>		<u>Date Filed w/BLM</u>	<u>BLM AMC Serial No.</u>
Kelly #57	1/30/92	3/12/92	Pinal	1809	673	4/16/92	320804✓
Kelly #58	1/30/92	3/12/92	Pinal	1809	675	4/16/92	320805✓
Kelly #59	1/30/92	3/12/92	Pinal	1809	677	4/16/92	320806✓
Kelly #60	1/30/92	3/12/92	Pinal	1809	679	4/16/92	320807✓
Kelly #66	1/30/92	3/12/92	Pinal	1809	691	4/16/92	320813✓
Kelly #67	1/30/92	3/12/92	Pinal	1809	693	4/16/92	320814✓
Kelly #68	1/30/92	3/12/92	Pinal	1809	695	4/16/92	320815✓
Kelly #71	1/30/92	3/12/92	Pinal	1809	697	4/16/92	320816✓
Kelly #72	1/30/92	3/12/92	Pinal	1809	699	4/16/92	320817✓
Kelly #73	1/30/92	3/12/92	Pinal	1809	701	4/16/92	320818✓
Kelly #83	2/01/92	3/12/92	Pinal	1809	721	4/16/92	320828✓
Kelly #84	2/01/92	3/12/92	Pinal	1809	723	4/16/92	320829✓
Kelly #86	2/01/92	3/12/92	Pinal	1809	727	4/16/92	320831✓
Kelly #87	2/01/92	3/12/92	Pinal	1809	729	4/16/92	320832
Kelly #89	2/01/92	3/12/92	Pinal	1809	733	4/16/92	320834✓
Kelly #90	2/01/92	3/12/92	Pinal	1809	735	4/16/92	320835✓
Kelly #91	2/02/92	3/12/92	Pinal	1809	737	4/16/92	320836✓
Kelly #92	2/02/92	3/12/92	Gila Pinal	861 1809	100 739	4/16/92	320837✓
Kelly #93	2/02/92	3/12/92	Gila Pinal	861 1809	103 741	4/16/92	320838✓
Kelly #94	2/02/92	3/12/92	Gila	861	106	4/16/92	320839✓
Kelly #95	2/02/92	3/12/92	Gila Pinal	861 1809	109 743	4/16/92	320840✓
Kelly #96	2/02/92	3/12/92	Gila Pinal	861 1809	112 745	4/16/92	320841✓
Kelly #97	2/02/92	3/12/92	Gila	861	115	4/16/92	320842✓
Kelly #98	2/02/92	3/12/92	Gila	861	118	4/16/92	320843✓
Kelly #99	2/02/92	3/12/92	Gila	861	121	4/16/92	320844✓
Kelly #100	2/04/92	3/12/92	Gila	861	124	4/16/92	320845✓
Kelly #101	10/31/92	12/14/92	Gila	892	489	1/19/93	325818✓
Kelly #103	10/31/92	12/14/92	Gila	892	495	1/19/93	325820✓
Kelly #104	10/31/92	12/14/92	Gila	892	498	1/19/93	325821✓
Kelly #105	10/31/92	12/14/92	Gila	892	501	1/19/93	325822✓
Kelly #106	10/31/92	12/14/92	Gila	892	504	1/19/93	325823✓
Kelly #107	10/31/92	12/14/92	Gila	892	507	1/19/93	325824✓
Kelly #112	10/31/92	12/14/92	Gila	892	522	1/19/93	325829✓
Kelly #113	10/31/92	12/14/92	Gila	892	525	1/19/93	325830✓
Kelly #114	10/31/92	12/14/92	Gila	892	528	1/19/93	325831✓
Kelly #115	10/31/92	12/14/92	Gila	892	531	1/19/93	325832✓

ENTERED INTO COMPUTER



<u>Name</u>	<u>Date Located</u>	<u>Date Recorded</u>	<u>County</u>	<u>County Recordation Docket Page</u>		<u>Date Filed w/BLM</u>	<u>BLM AMC Serial No.</u>
Kelly #120	11/9/92	12/14/92	Gila	892	546	1/19/93	325837✓
Kelly #121	11/9/92	12/14/92	Gila	892	549	1/19/93	325838✓
Kelly #122	11/9/92	12/14/92	Gila	892	552	1/19/93	325839✓
Kelly #123	11/9/92	12/14/92	Gila	892	555	1/19/93	325840✓
Kelly #124	11/9/92	12/14/92	Gila	892	558	1/19/93	325841✓
Kelly #125	11/8/92	12/14/92	Gila	892	561	1/19/93	325842✓
Kelly #126	11/8/92	12/14/92	Gila	892	564	1/19/93	325843✓
Kelly #127	11/8/92	12/14/92	Gila	892	567	1/19/93	325844✓
Kelly #128	11/8/92	12/14/92	Gila	892	570	1/19/93	325845✓
			Pinal	1874	047		
Kelly #129	11/8/92	12/14/92	Gila	892	573	1/19/93	325846✓
Kelly #130	11/8/92	12/14/92	Gila	892	576	1/19/93	325847✓
Kelly #131	11/8/92	12/14/92	Gila	892	579	1/19/93	325848✓
Kelly #132	11/7/92	12/14/92	Gila	892	582	1/19/93	325849✓
			Pinal	1874	049		
Kelly #133	11/7/92	12/14/92	Gila	892	585	1/19/93	325850✓
Kelly #134	11/7/92	12/14/92	Gila	892	588	1/19/93	325851✓
Kelly #135	11/7/92	12/14/92	Gila	892	591	1/19/93	325852✓
Kelly #136	11/7/92	12/14/92	Gila	892	594	1/19/93	325853✓
			Pinal	1874	051		
Kelly #137	11/7/92	12/14/92	Gila	892	597	1/19/93	325854✓
			Pinal	1874	053		
Kelly #138	11/7/92	12/14/92	Gila	892	600	1/19/93	325855✓
Kelly #139	11/7/92	12/14/92	Gila	892	601	1/19/93	325856✓
Kelly #140	11/7/92	12/14/92	Gila	892	604	1/19/93	325857✓
Kelly #141	11/7/92	12/14/92	Gila	892	607	1/19/93	325858✓
Kelly #142	11/7/92	12/14/92	Gila	892	610	1/19/93	325859✓
Kelly #143	11/7/92	12/14/92	Gila	892	613	1/19/93	325860✓
Kelly #144	11/7/92	12/14/92	Gila	892	616	1/19/93	325861✓
Kelly #145	11/7/92	12/14/92	Gila	892	619	1/19/93	325862✓
Kelly #146	11/7/92	12/14/92	Gila	892	622	1/19/93	325863✓
Kelly #147	11/7/92	12/14/92	Gila	892	625	1/19/93	325864✓
Kelly #148	11/6/92	12/14/92	Gila	892	628	1/19/93	325865✓
Kelly #149	11/6/92	12/14/92	Gila	892	631	1/19/93	325866✓
Kelly #150	11/6/92	12/14/92	Gila	892	634	1/19/93	325867✓
Kelly #151	7/30/93	8/23/93	Gila	93-635862		8/23/93	327254✓
Kelly #152	7/30/93	8/23/93	Gila	93-635863		8/23/93	327255✓
Kelly #153	7/30/93	8/23/93	Gila	93-635864		8/23/93	327256✓
			Pinal	1936	617		
Kelly #154	7/30/93	8/23/93	Gila	93-635865		8/23/93	327257✓
			Pinal	1936	619		
Kelly #155	7/30/93	8/23/93	Gila	93-635866		8/23/93	327258✓
			Pinal	1936	621		

ENTERED INTO COMPUTER

Carlota Copper Company 1999-2000

A-7

VNOZIR ARIZONA

1999 AUG 23 P 2:13

RECEIVED
BLM AZ STATE OFFICE

<u>Name</u>	<u>Date Located</u>	<u>Date Recorded</u>	<u>County</u>	<u>County Recordation Docket Page</u>	<u>Date Filed w/BLM</u>	<u>BLM AMC Serial No.</u>
Kelly #156	7/30/93	8/23/93	Gila Pinal	93-635867 1936 623	8/23/93	327259✓
Kelly #157	7/30/93	8/23/93	Pinal	1936 625	8/23/93	327260✓
Kelly #158	7/30/93	8/23/93	Gila Pinal	93-635861 1936 627	8/23/93	327261✓
Kelly #159	7/30/93	8/23/93	Pinal	1936 629	8/23/93	327262
Kelly #160	7/30/93	8/23/93	Pinal	1936 631	8/23/93	327263
Kelly #161	7/30/93	8/23/93	Pinal	1936 633	8/23/93	327264
Kelly #162	7/30/93	8/23/93	Pinal	1936 635	8/23/93	327265
Kelly #163	7/30/93	8/23/93	Pinal	1936 637	8/23/93	327266

Unpatented mining claims situated in Section 36, Township 1 North, Range 13 East;
 Section 31, Township 1 North, Range 14 East;
 Section 1, Township 1 South, Range 13 East;
 and Section 6, Township 1 South, Range 14 East,
 Globe-Miami Mining District, G&SRB&M, Gila County, Arizona.

<u>Claim Name</u>	<u>Recorded</u>		<u>BLM Serial No.</u>
	<u>Book/Docket</u>	<u>Page</u>	
Lizard No. 27	47	348	AMC 28018✓
Rejected No. 1	31	415	AMC 28020✓
Rejected No. 2	31	416	AMC 28019
Amended	52	374	
Rejected No. 3	53	184	AMC 28016✓
Rejected No. 4	493	569	AMC 97634✓
Rejected No. 5	493	571	AMC 97635✓
Rejected No. 6	493	573	AMC 97636✓
Rejected No. 7	493	575	AMC 97637✓
Rejected No. 8	493	577	AMC 97638✓
Rejected No. 9	493	579	AMC 97639✓
Rejected No. 10	493	581	AMC 97640✓
Rejected No. 11	493	583	AMC 97641✓
Rejected No. 12	493	585	AMC 97642✓
Rejected No. 13	493	587	AMC 97643✓

Unpatented Mining Claims located in the Pinto Creek (Miami) Mining District,
 in Section 36, T1N, R13E, G&SRB&M, Gila County, Arizona

<u>Name</u>	<u>Location Date</u>	<u>County Recordation</u>		<u>BLM AMC Serial No.</u>
		<u>Book</u>	<u>Page</u>	
Overside	9/1/39	48	70	27989✓
Amended	6/17/59	102	43	
Amended	5/23/93	909	127	
Crown Point Ext. No. 1	6/17/59	102	37	27990✓
Amended	5/23/93	909	131	

ENTERED INTO COMPUTER

<u>Name</u>	<u>Location</u> <u>Date</u>	<u>County</u> <u>Recordation</u>		<u>BLM AMC</u> <u>Serial No.</u>
		<u>Book</u>	<u>Page</u>	
Crown Point Ext. No. 2	6/17/59	102	38	27991 ✓
Amended	5/23/93	909	133	
Old Abe	9/1/39	48	70	27992 ✓
Amended	6/17/59	102	39	
Amended	5/23/93	909	124	
Old Abe No. 1	10/1/39	48	82	27993 ✓
Amended	6/17/59	102	41	
Amended	5/23/93	909	129	

The above-listed claims are owned by:

Carlota Copper Company
8101 E. Prentice Avenue, #800
Englewood, CO 80111

Unpatented Mining Claims located in the Pinto Creek (Miami) Mining District,
in Section 36, T1N, R13E, G&SRB&M, Gila County, Arizona

<u>Name</u>	<u>Location</u> <u>Date</u>	<u>County</u> <u>Recordation</u>		<u>BLM AMC</u> <u>Serial No.</u>
		<u>Book</u>	<u>Page</u>	
Brewery	3/12/1892	4	145	39932 ✓
Amended	5/23/93	909	116	
Clipper	1/20/1906	1	286	39933 ✓
Amended	5/23/93	909	118	
Old Abe	9/1/39	48	70	39934 ✓
Amended	5/23/93	909	124	
Thomas Jefferson	9/1/39	48	71	39935 ✓
Amended	5/23/93	909	120	
Blue Jay Fraction	11/21/42	48	357	39936 ✓
Amended	5/23/93	909	122	
Vat	11/25/59	112	344	39937 ✓

The above-listed claims are owned by:

Recovery Resources Corporation
% Reliance Group Holdings, Inc.
55 E. 52nd Street
New York, NY 10055

ENTERED INTO COMPUTER

[Handwritten signature]
AUG 23 1999

RECEIVED

<u>Name</u>	<u>Location Date</u>	<u>County Recordation Book Page</u>	<u>BLM AMC Serial No.</u>
Lost Knife #1	5/23/59	100 416	39938 ✓
Amended	3/17/68	230 418	
Lost Knife #2	10/28/59	108 133	39939 ✓
Amended	3/17/68	230 415	
Manganese Cap	5/06/65	176 507	39940 ✓
Amended	3/17/68	230 419	
Galena	5/06/65	176 508	39941 ✓
Amended	3/17/68	230 416	
Dew	6/1/68	237 635	39942 ✓
Lad	6/1/68	237 636	39943 ✓

The above-listed claims are owned by:

Sherwood B. Owens
 % Dr. Sherwood B. Owens, Jr.
 4060 N. Camino Ferreo
 Tucson, AZ 85750

Millsite Claims situated in Section 23 and 26,
 Township 1 North, Range 13 East, G&SRB&M
 Undesignated Mining District, Gila County, Arizona

<u>Name</u>	<u>Date Located</u>	<u>Date Recorded</u>	<u>County</u>	<u>County Recordation Docket Page</u>	<u>Date Filed w/BLM</u>	<u>BLM AMC Serial No.</u>
Sick-A-More #1	6/16/93	8/23/93	Gila	93-635858	8/23/93	327251 ✓
Sick-A-More #2	6/16/93	8/23/93	Gila	93-635859	8/23/93	327252 ✓
Sick-A-More #3	6/16/93	8/23/93	Gila	93-635860	8/23/93	327253 ✓

The above-listed claims are owned by:

Carlota Copper Company
 8101 E. Prentice Avenue, #800
 Englewood, CO 80111

ENTERED INTO COMPL

AUG 31 1993

PHOENIX, ARIZONA

CARLOTA COPPER COMPANY

Unpatented **Millsite** mining claims, situated in
 Sections 25, 26, 35, 36, T1N, R13E
 Section 31, T1N, R14E
 Section 1, T1S, R13E
 Section 6, T1S, R14E
 Gila and Pinal Counties, Arizona

CLAIM NAMES AND NUMBERS

<u>Name</u>	<u>Date Located</u>	<u>Recorded</u>	<u>County</u>	<u>County Recordation Docket Page</u>	<u>Date Filed w/ BLM</u>	<u>BLM AMC Serial No.</u>
Kosher #1	09/12/96	12/04/96	Gila	96-019602	12/03/96	342296✓
Kosher #2	09/12/96	12/04/96	Gila	96-019603	12/03/96	342297✓
Kosher #3	09/12/96	12/04/96	Gila	96-019604	12/03/96	342298✓
Kosher #4	09/12/96	12/04/96	Gila	96-019605	12/03/96	342299✓
Kosher #5	09/12/96	12/04/96	Gila	96-019606	12/03/96	342300✓
Kosher #6	09/12/96	12/04/96	Gila	96-019607	12/03/96	342301✓
Kosher #7	09/12/96	12/04/96	Gila	96-019608	12/03/96	342302✓
Kosher #8	09/12/96	12/04/96	Gila	96-019609	12/03/96	342303✓
Kosher #9	09/12/96	12/04/96	Gila	96-019610	12/03/96	342304✓
Kosher #10	09/12/96	12/04/96	Gila	96-019611	12/03/96	342305✓
Kosher #11	09/12/96	12/04/96	Gila	96-019612	12/03/96	342306✓
Kosher #12	09/12/96	12/04/96	Gila	96-019613	12/03/96	342307✓
Kosher #13	09/12/96	12/04/96	Gila	96-019614	12/03/96	342308✓
Kosher #14	09/12/96	12/04/96	Gila	96-019615	12/03/96	342309✓
Kosher #15	09/12/96	12/04/96	Gila	96-019616	12/03/96	342310✓
Kosher #16	09/12/96	12/04/96	Gila	96-019617	12/03/96	342311✓
Kosher #17	09/12/96	12/04/96	Gila	96-019618	12/03/96	342312✓
Kosher #18	09/12/96	12/04/96	Gila	96-019619	12/03/96	342313✓
Kosher #19	09/12/96	12/04/96	Gila	96-019620	12/03/96	342314✓
Kosher #20	09/12/96	12/04/96	Gila	96-019621	12/03/96	342315✓
Kosher #21	09/12/96	12/04/96	Gila	96-019622	12/03/96	342316✓
Kosher #22	09/12/96	12/04/96	Gila	96-019623	12/03/96	342317✓
Kosher #23	09/12/96	12/04/96	Gila	96-019624	12/03/96	342318✓
Kosher #23	09/12/96	12/04/96	Pinal	1996-040016	12/03/96	
Kosher #24	09/12/96	12/04/96	Gila	96-019625	12/03/96	342319✓
Kosher #25	09/12/96	12/04/96	Gila	96-019626	12/03/96	342320✓
Kosher #26	09/12/96	12/04/96	Gila	96-019627	12/03/96	342321✓
Kosher #27	09/12/96	12/04/96	Gila	96-019628	12/03/96	342322✓
Kosher #28	09/12/96	12/04/96	Gila	96-019629	12/03/96	342323✓
Kosher #29	09/12/96	12/04/96	Gila	96-019630	12/03/96	342324✓
Kosher #30	09/12/96	12/04/96	Gila	96-019631	12/03/96	342325✓
Kosher #31	09/12/96	12/04/96	Gila	96-019632	12/03/96	342326✓
Kosher #32	09/12/96	12/04/96	Pinal	1996-040017	12/03/96	342327✓
Kosher #33	09/12/96	12/04/96	Gila	96-019633	12/03/96	342328✓
Kosher #33	09/12/96	12/04/96	Pinal	1996-040018	12/03/96	
Kosher #34	09/12/96	12/04/96	Gila	96-019634	12/03/96	342329✓
Kosher #34	09/12/96	12/04/96	Pinal	1996-040019	12/03/96	

AUG 21 1999
ENTERED INTO COMPUTER
 Carlota Copper Company 1999-2000

PHOENIX, ARIZONA
 1999 AUG 23 P 2:13
 B.L.M. STATE OFFICE

<u>Name</u>	<u>Date Located</u>	<u>Recorded</u>	<u>County</u>	<u>County Recordation Docket Page</u>	<u>Date Filed w/ BLM</u>	<u>BLM AMC Serial No.</u>
Kosher #35	09/12/96	12/04/96	Gila	96-019635	12/03/96	342330✓
Kosher #36	09/12/96	12/04/96	Gila	96-019636	12/03/96	342331✓
Kosher #37	09/12/96	12/04/96	Gila	96-019637	12/03/96	342332✓
Kosher #38	09/12/96	12/04/96	Gila	96-019638	12/03/96	342333✓
Kosher #39	09/12/96	12/04/96	Gila	96-019639	12/03/96	342334✓
Kosher #40	09/12/96	12/04/96	Gila	96-019640	12/03/96	342335✓
Kosher #41	09/12/96	12/04/96	Gila	96-019641	12/03/96	342336✓
Kosher #42	09/12/96	12/04/96	Gila	96-019642	12/03/96	342337✓
Kosher #43	09/12/96	12/04/96	Gila	96-019643	12/03/96	342338✓
Kosher #44	09/12/96	12/04/96	Pinal	1996-040020	12/03/96	342339✓
Kosher #45	09/12/96	12/04/96	Pinal	1996-040021	12/03/96	342340✓
Kosher #46	09/12/96	12/04/96	Pinal	1996-040022	12/03/96	342341✓
Kosher #46	09/12/96	12/04/96	Gila	96-019644	12/03/96	
Kosher #47	09/12/96	12/04/96	Pinal	1996-040023	12/03/96	342342✓
Kosher #47	09/12/96	12/04/96	Gila	96-019645	12/03/96	
Kosher #48	09/12/96	12/04/96	Gila	96-019646	12/03/96	342343✓
Kosher #49	09/12/96	12/04/96	Gila	96-019647	12/03/96	342344✓
Kosher #50	09/12/96	12/04/96	Gila	96-019648	12/03/96	342345✓
Kosher #51	09/12/96	12/04/96	Gila	96-019649	12/03/96	342346✓
Kosher #52	09/12/96	12/04/96	Gila	96-019650	12/03/96	342347✓
Kosher #53	09/12/96	12/04/96	Gila	96-019651	12/03/96	342348✓
Kosher #54	09/12/96	12/04/96	Gila	96-019652	12/03/96	342349✓
Kosher #55	09/12/96	12/04/96	Gila	96-019653	12/03/96	342350✓
Kosher #56	09/12/96	12/04/96	Gila	96-019654	12/03/96	342351✓
Kosher #57	09/12/96	12/04/96	Pinal	1996-040024	12/03/96	342352✓
Kosher #58	09/12/96	12/04/96	Pinal	1996-040025	12/03/96	342353✓
Kosher #59	09/12/96	12/04/96	Pinal	1996-040026	12/03/96	342354✓
Kosher #60	09/12/96	12/04/96	Pinal	1996-040027	12/03/96	342355✓
Kosher #60	09/12/96	12/04/96	Gila	96-019655	12/03/96	
Kosher #61	09/12/96	12/04/96	Pinal	1996-040028	12/03/96	342356✓
Kosher #61	09/12/96	12/04/96	Gila	96-019656	12/03/96	
Kosher #62	09/12/96	12/04/96	Gila	96-019657	12/03/96	342357✓
Kosher #63	09/12/96	12/04/96	Gila	96-019658	12/03/96	342358✓
Kosher #64	09/12/96	12/04/96	Gila	96-019659	12/03/96	342359✓
Kosher #65	09/12/96	12/04/96	Gila	96-019660	12/03/96	342360✓
Kosher #66	09/12/96	12/04/96	Gila	96-019661	12/03/96	342361✓
Kosher #67	09/12/96	12/04/96	Gila	96-019662	12/03/96	342362✓
Kosher #68	09/12/96	12/04/96	Gila	96-019663	12/03/96	342363✓
Kosher #69	09/12/96	12/04/96	Pinal	1996-040029	12/03/96	342364✓
Kosher #70	09/12/96	12/04/96	Pinal	1996-040030	12/03/96	342365✓
Kosher #71	09/12/96	12/04/96	Pinal	1996-040031	12/03/96	342366✓
Kosher #72	09/12/96	12/04/96	Pinal	1996-040032	12/03/96	342367✓
Kosher #73	09/12/96	12/04/96	Pinal	1996-040033	12/03/96	342368✓
Kosher #73	09/12/96	12/04/96	Gila	96-019664	12/03/96	
Kosher #74	09/12/96	12/04/96	Gila	96-019665	12/03/96	342369✓
Kosher #75	09/12/96	12/04/96	Gila	96-019666	12/03/96	342370✓
Kosher #76	09/12/96	12/04/96	Gila	96-019667	12/03/96	342371✓
Kosher #77	09/12/96	12/04/96	Gila	96-019668	12/03/96	342372✓
Kosher #78	09/12/96	12/04/96	Gila	96-019669	12/03/96	342373✓

1999 AUG 23 P 2:13

ENTERED INTO COMPUTER

AUG 31 1999

RECEIVED B.L.M. AZ STATE OFFICE

44 KC

<u>Name</u>	<u>Date Located</u>	<u>Recorded</u>	<u>County</u>	<u>County Recordation Docket Page</u>	<u>Date Filed w/ BLM</u>	<u>BLM AMC Serial No.</u>
Kosher #79	09/12/96	12/04/96	Gila	96-019670	12/03/96	342374✓
Kosher #80	09/12/96	12/04/96	Gila	96-019671	12/03/96	342375✓
Kosher #81	09/12/96	12/04/96	Pinal	1996-040034	12/03/96	342376✓
Kosher #82	09/12/96	12/04/96	Pinal	1996-040035	12/03/96	342377✓
Kosher #83	09/12/96	12/04/96	Pinal	1996-040036	12/03/96	342378✓
Kosher #84	09/12/96	12/04/96	Pinal	1996-040037	12/03/96	342379✓
Kosher #84	09/12/96	12/04/96	Gila	96-019672	12/03/96	
Kosher #85	09/12/96	12/04/96	Pinal	1996-040038	12/03/96	342380✓
Kosher #85	09/12/96	12/04/96	Gila	96-019673	12/03/96	
Kosher #86	09/12/96	12/04/96	Gila	96-019674	12/03/96	342381✓
Kosher #87	09/12/96	12/04/96	Gila	96-019675	12/03/96	342382✓
Kosher #88	09/12/96	12/04/96	Gila	96-019676	12/03/96	342383✓
Kosher #89	09/12/96	12/04/96	Gila	96-019677	12/03/96	342384✓
Kosher #90	09/12/96	12/04/96	Gila	96-019678	12/03/96	342385✓
Kosher #91	09/12/96	12/04/96	Gila	96-019679	12/03/96	342386✓
Kosher #92	09/12/96	12/04/96	Gila	96-019680	12/03/96	342387✓
Kosher #93	09/13/96	12/04/96	Pinal	1996-040039	12/03/96	342388✓
Kosher #94	09/13/96	12/04/96	Pinal	1996-040040	12/03/96	342389✓
Kosher #95	09/13/96	12/04/96	Pinal	1996-040041	12/03/96	342390✓
Kosher #96	09/13/96	12/04/96	Pinal	1996-040042	12/03/96	342391✓
Kosher #97	09/13/96	12/04/96	Pinal	1996-040043	12/03/96	342392✓
Kosher #97	09/13/96	12/04/96	Gila	96-019681	12/03/96	
Kosher #98	09/13/96	12/04/96	Pinal	1996-040044	12/03/96	342393✓
Kosher #98	09/13/96	12/04/96	Gila	96-019682	12/03/96	
Kosher #99	09/13/96	12/04/96	Gila	96-019683	12/03/96	342394✓
Kosher #100	09/13/96	12/04/96	Gila	96-019684	12/03/96	342395✓
Kosher #101	09/13/96	12/04/96	Gila	96-019685	12/03/96	342396✓
Kosher #102	09/13/96	12/04/96	Gila	96-019686	12/03/96	342397✓
Kosher #103	09/13/96	12/04/96	Gila	96-019687	12/03/96	342398✓
Kosher #104	09/13/96	12/04/96	Gila	96-019688	12/03/96	342399✓
Kosher #105	09/13/96	12/04/96	Gila	96-019689	12/03/96	342400✓
Kosher #106	09/13/96	12/04/96	Gila	96-019690	12/03/96	342401✓
Kosher #107	09/13/96	12/04/96	Pinal	1996-040045	12/03/96	342402✓
Kosher #108	09/13/96	12/04/96	Pinal	1996-040046	12/03/96	342403✓
Kosher #109	09/13/96	12/04/96	Pinal	1996-040047	12/03/96	342404✓
Kosher #110	09/13/96	12/04/96	Pinal	1996-040048	12/03/96	342405✓
Kosher #111	09/13/96	12/04/96	Pinal	1996-040049	12/03/96	342406✓
Kosher #112	09/13/96	12/04/96	Pinal	1996-040050	12/03/96	342407✓
Kosher #112	09/13/96	12/04/96	Gila	96-019691	12/03/96	
Kosher #113	09/13/96	12/04/96	Pinal	1996-040051	12/03/96	342408✓
Kosher #113	09/13/96	12/04/96	Gila	96-019692	12/03/96	
Kosher #114	09/13/96	12/04/96	Gila	96-019693	12/03/96	342409✓
Kosher #115	09/13/96	12/04/96	Gila	96-019694	12/03/96	342410✓
Kosher #116	09/13/96	12/04/96	Gila	96-019695	12/03/96	342411✓
Kosher #117	09/13/96	12/04/96	Gila	96-019696	12/03/96	342412✓
Kosher #118	09/13/96	12/04/96	Gila	96-019697	12/03/96	342413✓
Kosher #119	09/13/96	12/04/96	Gila	96-019698	12/03/96	342414✓

ENTERED INTO COMPUTER

RECEIVED BLM STATE OFFICE

Hi Kc

<u>Name</u>	<u>Date Located</u>	<u>Recorded</u>	<u>County</u>	<u>County Recordation Docket Page</u>	<u>Date Filed w/ BLM</u>	<u>BLM AMC Serial No.</u>
Kosher #120	09/13/96	12/04/96	Gila	96-019699	12/03/96	342415✓
Kosher #121	09/13/96	12/04/96	Gila	96-019700	12/03/96	342416✓
Kosher #122	09/13/96	12/04/96	Pinal	1996-040052	12/03/96	342417✓
Kosher #123	09/13/96	12/04/96	Pinal	1996-040053	12/03/96	342418✓
Kosher #124	09/13/96	12/04/96	Pinal	1996-040054	12/03/96	342419✓
Kosher #125	09/13/96	12/04/96	Pinal	1996-040055	12/03/96	342420✓
Kosher #126	09/13/96	12/04/96	Pinal	1996-040056	12/03/96	342421✓
Kosher #127	09/13/96	12/04/96	Pinal	1996-040057	12/03/96	342422✓
Kosher #127	09/13/96	12/04/96	Gila	96-019701	12/03/96	
Kosher #128	09/13/96	12/04/96	Pinal	1996-040058	12/03/96	342423✓
Kosher #128	09/13/96	12/04/96	Gila	96-019702	12/03/96	
Kosher #129	09/13/96	12/04/96	Gila	96-019703	12/03/96	342424✓
Kosher #130	09/13/96	12/04/96	Gila	96-019704	12/03/96	342425✓
Kosher #131	09/13/96	12/04/96	Gila	96-019705	12/03/96	342426✓
Kosher #132	09/13/96	12/04/96	Gila	96-019706	12/03/96	342427✓
Kosher #133	09/13/96	12/04/96	Gila	96-019707	12/03/96	342428✓
Kosher #134	09/13/96	12/04/96	Gila	96-019708	12/03/96	342429✓
Kosher #135	09/13/96	12/04/96	Gila	96-019709	12/03/96	342430✓
Kosher #136	09/13/96	12/04/96	Gila	96-019710	12/03/96	342431✓
Kosher #137	09/13/96	12/04/96	Gila	96-019711	12/03/96	342432✓
Kosher #138	09/13/96	12/04/96	Pinal	1996-040059	12/03/96	342433✓
Kosher #139	09/13/96	12/04/96	Pinal	1996-040060	12/03/96	342434✓
Kosher #140	09/13/96	12/04/96	Pinal	1996-040061	12/03/96	342435✓
Kosher #141	09/13/96	12/04/96	Pinal	1996-040062	12/03/96	342436✓
Kosher #142	09/13/96	12/04/96	Pinal	1996-040063	12/03/96	342437✓
Kosher #143	09/13/96	12/04/96	Pinal	1996-040064	12/03/96	342438✓
Kosher #144	09/13/96	12/04/96	Pinal	1996-040065	12/03/96	342439✓
Kosher #144	09/13/96	12/04/96	Gila	96-019712	12/03/96	
Kosher #145	09/13/96	12/04/96	Pinal	1996-040066	12/03/96	342440✓
Kosher #145	09/13/96	12/04/96	Gila	96-019713	12/03/96	
Kosher #146	09/13/96	12/04/96	Gila	96-019714	12/03/96	342441✓
Kosher #147	09/13/96	12/04/96	Gila	96-019715	12/03/96	342442✓
Kosher #148	09/13/96	12/04/96	Gila	96-019716	12/03/96	342443✓
Kosher #149	09/13/96	12/04/96	Gila	96-019717	12/03/96	342444✓
Kosher #150	09/13/96	12/04/96	Gila	96-019718	12/03/96	342445✓
Kosher #151	09/13/96	12/04/96	Gila	96-019719	12/03/96	342446✓
Kosher #152	09/13/96	12/04/96	Gila	96-019720	12/03/96	342447✓
Kosher #153	09/13/96	12/04/96	Gila	96-019721	12/03/96	342448✓
Kosher #154	09/13/96	12/04/96	Gila	96-019722	12/03/96	342449✓
Kosher #155	09/13/96	12/04/96	Gila	96-019723	12/03/96	342450✓
Kosher #156	09/13/96	12/04/96	Pinal	1996-040067	12/03/96	342451✓
Kosher #157	09/13/96	12/04/96	Pinal	1996-040068	12/03/96	342452✓
Kosher #158	09/13/96	12/04/96	Pinal	1996-040069	12/03/96	342453✓
Kosher #159	09/13/96	12/04/96	Pinal	1996-040070	12/03/96	342454✓
Kosher #160	09/13/96	12/04/96	Pinal	1996-040071	12/03/96	342455✓
Kosher #161	09/14/96	12/04/96	Pinal	1996-040072	12/03/96	342456✓
Kosher #162	09/14/96	12/04/96	Pinal	1996-040073	12/03/96	342457✓
Kosher #163	09/14/96	12/04/96	Pinal	1996-040074	12/03/96	342458✓
Kosher #163	09/14/96	12/04/96	Gila	96-019724	12/03/96	

Carlota Copper Company 1999-2000
ENTERED INTO COMPUTER

AUG 2 1999

[Handwritten signature]

A-14

RECEIVED
 B.L.M. AZ STATE OFFICE

1999 AUG 23 P 2:13

[Handwritten initials]

<u>Name</u>	<u>Date Located</u>	<u>Recorded</u>	<u>County</u>	<u>County Recordation Docket Page</u>	<u>Date Filed w/ BLM</u>	<u>BLM AMC Serial No.</u>
Kosher #164	09/14/96	12/04/96	Pinal	1996-040075	12/03/96	342459 ✓
Kosher #164	09/14/96	12/04/96	Gila	96-019725	12/03/96	
Kosher #165	09/14/96	12/04/96	Gila	96-019726	12/03/96	342460 ✓
Kosher #166	09/14/96	12/04/96	Gila	96-019727	12/03/96	342461 ✓
Kosher #167	09/14/96	12/04/96	Gila	96-019728	12/03/96	342462 ✓
Kosher #168	09/14/96	12/04/96	Gila	96-019729	12/03/96	342463 ✓
Kosher #169	09/14/96	12/04/96	Gila	96-019730	12/03/96	342464 ✓
Kosher #170	09/14/96	12/04/96	Gila	96-019731	12/03/96	342465 ✓
Kosher #171	09/14/96	12/04/96	Gila	96-019732	12/03/96	342466 ✓
Kosher #172	09/14/96	12/04/96	Gila	96-019733	12/03/96	342467 ✓
Kosher #173	09/14/96	12/04/96	Gila	96-019734	12/03/96	342468 ✓
Kosher #174	09/14/96	12/04/96	Pinal	1996-040076	12/03/96	342469 ✓
Kosher #175	09/14/96	12/04/96	Pinal	1996-040077	12/03/96	342470 ✓
Kosher #176	09/14/96	12/04/96	Pinal	1996-040078	12/03/96	342471 ✓
Kosher #177	09/14/96	12/04/96	Pinal	1996-040079	12/03/96	342472 ✓
Kosher #178	09/14/96	12/04/96	Pinal	1996-040080	12/03/96	342473 ✓
Kosher #179	09/14/96	12/04/96	Pinal	1996-040081	12/03/96	342474 ✓
Kosher #180	09/14/96	12/04/96	Pinal	1996-040082	12/03/96	342475 ✓
Kosher #181	09/14/96	12/04/96	Pinal	1996-040083	12/03/96	342476 ✓
Kosher #182	09/14/96	12/04/96	Pinal	1996-040084	12/03/96	342477 ✓
Kosher #182	09/14/96	12/04/96	Gila	96-019735	12/03/96	
Kosher #183	09/14/96	12/04/96	Pinal	1996-040085	12/03/96	342478 ✓
Kosher #183	09/14/96	12/04/96	Gila	96-019736	12/03/96	
Kosher #184	09/14/96	12/04/96	Gila	96-019737	12/03/96	342479 ✓
Kosher #185	09/14/96	12/04/96	Gila	96-019738	12/03/96	342480 ✓
Kosher #186	09/14/96	12/04/96	Pinal	1996-040086	12/03/96	342481 ✓
Kosher #187	09/14/96	12/04/96	Pinal	1996-040087	12/03/96	342482 ✓
Kosher #188	09/14/96	12/04/96	Pinal	1996-040088	12/03/96	342483 ✓
Kosher #189	09/14/96	12/04/96	Pinal	1996-040089	12/03/96	342484 ✓
Kosher #190	09/14/96	12/04/96	Pinal	1996-040090	12/03/96	342485 ✓
Kosher #191	09/14/96	12/04/96	Pinal	1996-040091	12/03/96	342486 ✓
Kosher #192	09/14/96	12/04/96	Pinal	1996-040092	12/03/96	342487 ✓
Kosher #193	09/14/96	12/04/96	Pinal	1996-040093	12/03/96	342488 ✓
Kosher #193	09/14/96	12/04/96	Gila	96-019739	12/03/96	
Kosher #194	09/14/96	12/04/96	Pinal	1996-040094	12/03/96	342489 ✓
Kosher #194	09/14/96	12/04/96	Gila	96-019740	12/03/96	
Kosher #195	09/14/96	12/04/96	Gila	96-019741	12/03/96	342490 ✓
Kosher #196	09/14/96	12/04/96	Gila	96-019742	12/03/96	342491 ✓
Kosher #197	09/14/96	12/04/96	Pinal	1996-040095	12/03/96	342492 ✓
Kosher #198	09/14/96	12/04/96	Pinal	1996-040096	12/03/96	342493 ✓
Kosher #199	09/14/96	12/04/96	Pinal	1996-040097	12/03/96	342494 ✓
Kosher #200	09/14/96	12/04/96	Pinal	1996-040098	12/03/96	342495 ✓
Kosher #201	09/14/96	12/04/96	Pinal	1996-040099	12/03/96	342496 ✓
Kosher #202	09/14/96	12/04/96	Pinal	1996-040100	12/03/96	342497 ✓
Kosher #203	09/14/96	12/04/96	Pinal	1996-040101	12/03/96	342498 ✓
Kosher #204	09/14/96	12/04/96	Pinal	1996-040102	12/03/96	342499 ✓
Kosher #205	09/14/96	12/04/96	Pinal	1996-040103	12/03/96	342500 ✓
Kosher #205	09/14/97	12/04/96	Gila	96-019743	12/03/96	

PHOENIX ARIZONA

42

<u>Name</u>	<u>Date Located</u>	<u>Date Recorded</u>	<u>County</u>	<u>County Recordation Docket Page</u>	<u>Date Filed w/ BLM</u>	<u>BLM AMC Serial No.</u>
Kosher #206	09/14/97	12/04/96	Gila	96-019744	12/03/96	342501✓
Kosher #207	09/14/96	12/04/96	Pinal	1996-040104	12/03/96	342502✓
Kosher #208	09/14/96	12/04/96	Pinal	1996-040105	12/03/96	342503✓
Kosher #209	09/14/96	12/04/96	Pinal	1996-040106	12/03/96	342504✓
Kosher #210	09/14/96	12/04/96	Pinal	1996-040107	12/03/96	342505✓
Kosher #211	09/14/96	12/04/96	Pinal	1996-040108	12/03/96	342506✓
Kosher #211	09/14/96	12/04/96	Gila	96-019745	12/03/96	
Kosher #212	09/14/96	12/04/96	Gila	96-019746	12/03/96	342507✓
Kosher #213	09/14/96	12/04/96	Gila	96-019747	12/03/96	342508✓
Kosher #214	09/14/96	12/04/96	Gila	96-019748	12/03/96	342509✓
Kosher #215	09/14/96	12/04/96	Gila	96-019749	12/03/96	342510✓
Kosher #216	09/14/96	12/04/96	Gila	96-019750	12/03/96	342511✓
Kosher #217	09/14/96	12/04/96	Gila	96-019751	12/03/96	342512✓
Kosher #218	09/14/96	12/04/96	Gila	96-019752	12/03/96	342513✓
Kosher #219	09/14/96	12/04/96	Gila	96-019753	12/03/96	342514✓

Unpatented Mining Claims located in the Globe-Miami Mining District,
Section 1, T1S, R13E,
Section 6, T1S, R14E, G&SRB&M
Gila County, Arizona

<u>Name</u>	<u>Date Located</u>	<u>Date Recorded</u>	<u>County</u>	<u>County Recordation Docket Page</u>	<u>Date Filed w/BLM</u>	<u>BLM AMC Serial No.</u>
RJD #1	12/5/97	2/27/98	Gila	1998 2760	3/2/98	349780✓
RJD #2	12/5/97	2/27/98	Gila	1998 2761	3/2/98	349781✓
RJD #3	5/17/98	6/5/98	Gila	1998 8632	7/9/98	350334✓
RJD #4	5/17/98	6/5/98	Gila	1998 8633	7/9/98	350335✓

The above-listed claims are owned by:

Carlota Copper Company
8101 E. Prentice Avenue, #800
Englewood, CO 80111

ENTERED INTO COMPUTER

J

AUG 27 1999

PHOENIX, ARIZONA

1999 AUG 23 P 2:13

Carlota Copper Company 1999-2000

RECEIVED BLM AZ STATE OFFICE

18 ✓ KC

UNITED STATES
DEPARTMENT OF THE INTERIOR
BUREAU OF LAND MANAGEMENT

RECEIPT AND ACCOUNTING ADVICE

CD/AZ NO. 2296775
08/23/99

Subject: CLAIM MAINTENANCE FEE 2000

2 47 13 48,400.00

Subject:

Applicant: CARLOTA COPPER CO
8101 E PRENTICE AVE #800
ENGLEWOOD CO 80111

CK 5150
303-694-4936

Remitter:

Assignor:

LEASE MANAGEMENT DATA NEW UPDATE PAYMENT

ORIGINAL SERIAL NO.	ASG.	TYPE	ST.	CTY.	FUND SYMBOL	ACRES/UNITS	RATE
AMC298647 ET AL (484)							

AMOUNT	ANV. DATE	EXP. DATE	BILL CYC.	S/C	DISTRICT	NEXT BILL	MISC. DATA	U of M	ACTUAL UNITS

ASSIGNMENT SERIAL NO.	ASG.	TYPE	ST.	CTY.	FUND SYMBOL	ACRES/UNITS	RATE

AMOUNT	ANV. DATE	EXP. DATE	BILL CYC.	S/C	DISTRICT	NEXT BILL	MISC. DATA	U of M	ACTUAL UNITS

APPLY REMITTANCE

ACTION	FUND SYMBOL	CTY.	AMOUNT
FILING FEE			
RENTAL			
UNEARNED			
REFUND			
TOTAL			
AMOUNT DUE			

Remarks:

BY:

DATE:

FOR MMS USE ONLY

BILLEE NUMBER	FOREST REFUGE
OCS SECTION CODE	

- Lease in Escrow?
- KGS?
- Auto Escalates?
- Auto Renew?

Of Interest?
Operating Rights?
Operator
Bond Filed?

CARLOTA COPPER COMPANY

Amc.
~~298647
52072
279919~~

August 14, 1997

Certified P 493 482 735
Return Receipt Requested

327251 298647
27738 52072
97634 279919
320760
39932 324206
342296 325818

Bureau of Land Management
Arizona State Office
222 N. Central Avenue
Phoenix, AZ 85004-2203

ARIZONA
STATE OFFICE
PHOENIX, ARIZONA

AUG 18 9 58 AM '97

RECEIVED
BUREAU OF
LAND MANAGEMENT

RE: Maintenance Fees for Unpatented Mining Claims

Gentlemen:

Enclosed with this letter are an *Affidavit of Payment of Maintenance Fees and Notice of Intention to Hold Mining Claims* and a check for \$48,000 representing payment in the sum of \$100 for each of the unpatented mining claims in the Carlota claim group. This payment represents payment of the federal annual mining claim maintenance fees for the assessment year beginning at noon on September 1, 1997, and ending at noon on September 1, 1998. The full names of the claims and the BLM mining claim serial numbers assigned to the claims for which the fees are paid are described on the Exhibit A attached to the Affidavit and by this reference incorporated in this letter.

The claims are owned or leased by Carlota Copper Company, whose mailing address is 8101 E. Prentice Avenue, Suite 800, Englewood, CO 80111.

If you have any questions concerning payment of the fees and the information filing; or if you determine that the fees or information filing are inadequate in any respect, please contact me at (303) 694-4936 immediately.

Sincerely,

Sherry Ellebracht

Sherry Ellebracht
Landman

ENTERED IN COMPUTER

Enclosures

9/17/97. mm

Carlota Copper Company

8101 East Prentice Avenue, Suite 800, Englewood, Colorado 80111
303-694-4936 Fax 303-773-0733

When recorded, mail to:
Land Department
Carlota Copper Company
8101 E. Prentice Ave. #800
Englewood, CO 80111

ARIZONA
STATE OFFICE
PHOENIX, ARIZONA

AUG 18 9 59 AM '97

RECEIVED
BUREAU OF
LAND MANAGEMENT

**AFFIDAVIT OF PAYMENT OF MAINTENANCE FEES
AND NOTICE OF INTENTION TO HOLD MINING CLAIMS**

STATE OF COLORADO)
) ss.
COUNTY OF ARAPAHOE)

The undersigned Affiant, being first duly sworn, deposes and says:

1. Affiant, a citizen of the United States who is more than 18 years of age, resides at 8101 E. Prentice Avenue, Suite 800, Englewood, CO 80111 in Arapahoe County, Colorado, is the agent of Carlota Copper Company and the other owners or claimants ("Owner") of the unpatented mining claims and mill sites, more particularly described in the list set forth in Exhibit A attached hereto and incorporated by this reference (the "Claims"), is duly authorized to execute this Affidavit, and is personally acquainted with the mining claims and mill sites set forth in Exhibit A.

2. The address of Owner is:

Carlota Copper Company
8101 E. Prentice Ave., #800
Englewood, CO 80111

Sherwood B. Owens
%Dr. Sherwood B. Owens, Jr.
4060 N. Camino Ferreo
Tucson, Az 85750

Recovery Resources Corp.
%Reliance Group Holdings, Inc.
55 E. 52nd Street
New York, NY 10055

3. The names of the Claims, the United States Bureau of Land Management ("BLM") Serial Numbers, and the recording information for the Claims in the records of the Counties of Gila and Pinal, State of Arizona, are more particularly set forth in Exhibit A hereto.

4. Owner has paid to the BLM, on or before August 31, 1997, a maintenance fee in the amount of \$100 for each Claim, pursuant to The Omnibus Budget Reconciliation Act of 1993, Pub. L. 103-66, 107 Stat. 312 (1993) (the "Act"). Such payment was made to hold the Claims for the assessment year beginning at noon on September 1, 1997, and ending at noon on September 1, 1998, as required by the Act.

5. By such payment, by Owner's compliance with applicable federal and state mining laws and regulations, and by this Affidavit, Owner intends to hold and maintain all of its right, title and interest in and to each of the Claims through the end of the assessment year ending at noon on September 1, 1998.

6. Affiant executes this Affidavit on the 13th day of August, 1997.

Sharon R. Ellbracht
As agent and on behalf of Owner

Subscribed and sworn to before me this 13th day of August, 1997, by Sharon R. Ellbracht as agent for Owner.

[Signature]
Notary Public

My commission expires: 4/19/99

RECEIVED
BUREAU OF
LAND MANAGEMENT

AUG 18 9 59 AM '97

ARIZONA
STATE OFFICE
PHOENIX, ARIZONA

EXHIBIT A

CARLOTA

CARLOTA COPPER COMPANY

Unpatented mining claims situated in Sections 25, 26, 35, and 36,
Township 1 North, Range 13 East, G&SRB&M,
Globe-Miami Mining District, Gila and Pinal Counties, Arizona

CLAIM NAMES AND NUMBERS

<u>Name</u>	<u>Date Located</u>	<u>Date Recorded</u>	<u>County Recordation Docket Page</u>	<u>Date Filed w/BLM</u>	<u>BLM AMC Serial No.</u>
Gila County:					
Grizzly #1	7/18/89	7/24/89	774 120	9/1/89	298647
Amended		11/22/89	785 119	12/13/89	
Grizzly #2	7/18/89	7/24/89	774 123	9/1/89	298648
Amended		11/22/89	785 119	12/13/89	
Grizzly #3	7/18/89	7/24/89	774 126	9/1/89	298649
Amended		11/22/89	785 119	12/13/89	
Grizzly #4	7/18/89	7/24/89	774 129	9/1/89	298650
Amended		11/22/89	785 119	12/13/89	
Pinal County:					
		8/22/89	1625 631	9/1/89	
		11/22/89	1642 209	12/13/89	
Gila County:					
Grizzly #5	7/18/89	7/24/89	774 132	9/1/89	298651
Amended		11/22/89	785 119	12/13/89	
Pinal County:					
		8/22/89	1625 634	9/1/89	
		11/22/89	1642 209	12/13/89	
Gila County:					
Grizzly #6	7/18/89	7/24/89	774 135	9/1/89	298652
Amended		11/22/89	785 119	12/13/89	
Grizzly #7	7/18/89	7/24/89	774 138	9/1/89	298653
Amended		11/22/89	785 119	12/13/89	
Grizzly #8	7/18/89	7/24/89	774 141	9/1/89	298654
Amended		11/22/89	785 119	12/13/89	
Grizzly #9	7/18/89	7/24/89	774 144	9/1/89	298655
Amended		11/22/89	785 119	12/13/89	
Grizzly #10	7/18/89	7/24/89	774 147	9/1/89	298656
Amended		11/22/89	785 119	12/13/89	
Grizzly #11	7/18/89	7/24/89	774 150	9/1/89	298657
Amended		11/22/89	785 119	12/13/89	
Grizzly #12	7/18/89	7/24/89	774 153	9/1/89	298658
Amended		11/22/89	785 119	12/13/89	
Pinal County:					
	7/18/89	8/22/89	1625 637	9/1/89	
		11/22/89	1642 209	12/13/89	
Gila County:					
Grizzly #13	7/18/89	7/24/89	774 156	9/1/89	298659
Amended		11/22/89	785 119	12/13/89	
Grizzly #14	7/18/89	7/24/89	774 159	9/1/89	298660
Amended		11/22/89	785 119	12/13/89	

(14) MI

Unpatented Mining Claims located in the Pinto Creek (Miami) Mining District,
in Sections 26, 27, 34, 35, and 36, T1N, R13E,
and Sections 1, 2, 11, and 12, T1S, R13E, G&SRB&M,
Gila and Pinal Counties, Arizona

Claim Name	Loc. Date	Original County	Original Recordation		Amended Recordation		BLM AMC Serial No.
			Book	Page	Book	Page	
Tip Top	3/2/29	Pinal	45	142	648	830	52265
Tip Top #1	8/1/30	Pinal	46	275			52266
Tip Top 2	3/2/29	Pinal	45	144	648	831	52267
Tip Top 3	3/10/29	Pinal	45	145	648	832	52268
Tip Top #4	8/1/30	Pinal	46	301			52269
Eder #10	4/21/69	Pinal	569	819			52270
Eder #11	4/21/69	Pinal	569	820			52271
Eder #12	4/21/69	Pinal	569	821			52272
Eder 14	9/27/71	Pinal	645	51			52274
		Gila	308	309			
Eder 15	9/27/71	Pinal	645	52			52275
		Gila	308	310			
Eder 16	9/27/71	Pinal	645	53	721	95	52276
		Gila	308	311	348	10	
Eder 17	9/27/71	Pinal	645	54	721	96	52277
		Gila	308	312	348	9	
Eder 18	9/27/71	Pinal	710	228			52278
		Gila	308	313			
Eder 19	9/27/71	Pinal	710	229	721	715	52279
		Gila	308	314	348	275	
Eder 22	9/27/71	Pinal	645	56			52280
		Gila	308	317			
Eder #23	1/4/73	Pinal	691	416			52281
Eder 27	9/11/73	Pinal	720	440			52282
Eder 34	6/14/73	Pinal	710	926			52285
Eder 35	6/14/73	Pinal	710	927			52286
Eder 36	6/14/73	Pinal	710	928			52287
Eder 39	6/13/73	Pinal	710	931			52289
Eder 40	6/14/73	Pinal	710	932			52290
Eder 43	6/13/73	Pinal	710	935			52292
Eder 44	6/14/73	Pinal	710	936			52293
Eder 45	6/13/73	Pinal	710	937			52294
Eder 46	6/13/73	Pinal	710	938			52295
Eder 47	6/13/73	Pinal	710	939			52296
Eder 48	6/13/73	Pinal	710	940	721	97	52297
Eder 49	6/12/73	Pinal	710	941			52298
Eder 50	6/12/73	Pinal	710	942			52299
Eder 51	6/12/73	Pinal	710	943			52300
Eder 52	6/12/73	Pinal	710	944			52301
Eder 53	6/12/73	Pinal	710	945			52302
Eder 54	6/13/73	Pinal	710	946			52303
		Gila	341	802			
Eder 55	6/13/73	Pinal	710	947			52304
		Gila	341	803			
Eder 56	6/13/73	Pinal	710	948			52305
		Gila	341	804			

ARIZONA
STATE OFFICE
PHOENIX, ARIZONA

Aug 18 9 59 AM '97

RECEIVED
BUREAU OF
LAND MANAGEMENT

(36)
11/5

Claim Name	Original Loc. Date	County	Original Recordation		Amended Recordation		BLM AMC Serial No.
			Book	Page	Book	Page	
Eder 57	6/12/73	Pinal	710	949	721	98	52306
		Gila	341	805	348	8	
Eder 59	6/14/73	Pinal	710	951			52307
		Gila	341	807			
Eder 62	9/7/73	Pinal	721	716			52308
Eder 63	9/7/73	Pinal	721	717			52309
		Gila	348	276			
Eder 64	9/7/73	Pinal	721	718			52310
		Gila	348	277			
Eder 65	9/7/73	Pinal	721	719			52311
		Gila	348	278			
Eder 66	9/7/73	Pinal	721	720			52312
		Gila	348	279			
Eder 67	9/7/73	Pinal	721	721			52313
		Gila	348	280			
Eder 68	9/7/73	Pinal	721	722			52314
		Gila	348	281			
Eder 69	9/7/73	Pinal	721	723			52315
		Gila	348	282			
Eder 70	9/24/73	Gila	348	283			52316
Ghost 16	12/29/66	Pinal	497	450			52317
Ghost 27	3/10/64	Pinal	387	137			52318
Ghost 28	5/18/64	Pinal	387	138			52319
Ghost 29	3/10/64	Pinal	387	139			52320
Ghost 30	5/18/64	Pinal	387	140			52321
Ghost 31	3/10/64	Pinal	387	141			52322
Ghost 32	12/29/66	Pinal	497	451			52323
Ghost 38	12/29/66	Pinal	497	452			52326
Ghost 40	12/29/66	Pinal	497	453			52327
Ghost 48	12/29/66	Pinal	497	455			52329
Ghost 50	12/29/66	Pinal	497	456			52330
Ghost 61	3/12/64	Pinal	387	165			52331
Ghost 62	3/12/64	Pinal	387	166			52332
Ghost 63	3/12/64	Pinal	387	167			52333
Ghost 42	12/29/66	Pinal	497	454			52328
Ghost 66	3/12/64	Pinal	387	170			52336
Ghost 90	12/29/66	Pinal	497	457			52337
Ghost 93	3/16/64	Pinal	387	194			52340
Ghost 95	3/16/64	Pinal	387	195			52342
Ghost 97	3/16/64	Pinal	387	196			52344
Ghost 99	3/16/64	Pinal	387	197			52346
Ghost 131	9/23/65	Pinal	429	515			52365
Ghost 132	9/23/65	Pinal	429	516			52366
Ghost 133	9/23/65	Pinal	429	517			52367
Ghost 134	9/23/65	Pinal	429	518			52368
Ghost 135	9/23/65	Pinal	429	519			52369
Ghost 136	9/23/65	Pinal	429	520			52370
Ghost 137	9/23/65	Pinal	429	521			52371

ARIZONA
STATE OFFICE
PHOENIX, ARIZONA

AUG 18 9 59 AM '97

RECEIVED
BUREAU OF
LAND MANAGEMENT

3/2
MMS

Claim Name	Original		Original		Amended		BLM AMC Serial No.
	Loc. Date	County	Book	Page	Book	Page	
Ghost 140	4/15/64	Pinal	387	209			52372
Ghost 141	4/15/64	Pinal	387	210			52373
Ghost 142	4/15/64	Pinal	387	211			52374
Ghost 143	4/15/64	Pinal	387	212			52375
Ghost 144	4/15/64	Pinal	387	213			52376
Cap 130	7/24/30	Pinal	46	311			52386
Cap 131	7/25/30	Pinal	46	311			52387
"Moon Rise"	2/15/1899	Gila	6	401			52388
Promoter	11/14/29	Gila	44	5	348	7	52389
Stars and Stripes	1/1/02	Gila	7	466	308	307	52390
Providence	7/1/28	Gila	40	444	309	649	52391
Eder 71	11/24/87	Gila	726	416			279919
Eder 72	11/24/87	Gila	726	419			279920
Eder 73	11/24/87	Gila	726	422			279921
		Pinal	1497	441			
Eder 74	11/24/87	Pinal	1497	443			279922
Eder 75	11/24/87	Pinal	1497	445			279923
Eder 76	11/24/87	Pinal	1497	447			279924

Unpatented mining claims situated in
Sections 4, 5, 6, 7, Township 1 South, Range 14 East;
Sections 1, 2, 11, 12, Township 1 South, Range 13 East;
Section 31, Township 1 North, Range 14 East;
Sections 14, 15, 22, 23, 25, 26, 27, Township 1 North, Range 13 East,
G&SRB&M, Globe-Miami Mining District, Gila and Pinal Counties, Arizona

ARIZONA
STATE OFFICE
PHOENIX, ARIZONA

Aug 18 9 59 AM '97

RECEIVED
BUREAU OF
LAND MANAGEMENT

CLAIM NAMES AND NUMBERS

Name	Date		County	County		Date	BLM AMC Serial No.
	Located	Recorded		Recordation	Docket Page		
Kelly #1	1/26/92	3/12/92	Gila	860	997	4/16/92	320760
Kelly #2	1/26/92	3/12/92	Gila	860	1000	4/16/92	320761
Kelly #3	1/26/92	3/12/92	Gila	861	01	4/16/92	320762
Kelly #4	1/26/92	3/12/92	Gila	861	04	4/16/92	320763
Kelly #5	1/26/92	3/12/92	Gila	861	07	4/16/92	320764
Kelly #6	1/28/92	3/12/92	Gila	861	10	4/16/92	320765
Kelly #7	1/26/92	3/12/92	Gila	861	13	4/16/92	320766
Kelly #8	1/28/92	3/12/92	Gila	861	16	4/16/92	320767
Kelly #9	1/26/92	3/12/92	Gila	861	19	4/16/92	320768
Kelly #10	1/28/92	3/12/92	Gila	861	22	4/16/92	320769
Kelly #11	1/26/92	3/12/92	Gila	861	25	4/16/92	320770

<u>Name</u>	<u>Date Located</u>	<u>Date Recorded</u>	<u>County</u>	<u>County Recordation Docket Page</u>		<u>Date Filed w/BLM</u>	<u>BLM AMC Serial No.</u>
Kelly #12	1/28/92	3/12/92	Gila	861	28	4/16/92	320771
Kelly #13	1/26/92	3/12/92	Gila	861	31	4/16/92	320772
Kelly #14	1/28/92	3/12/92	Gila	861	34	4/16/92	320773
Kelly #15	1/28/92	3/12/92	Gila	861	37	4/16/92	320774
Kelly #16	1/28/92	3/12/92	Gila	861	40	4/16/92	320775
Kelly #17	1/28/92	3/12/92	Gila	861	43	4/16/92	320776
Kelly #18	1/28/92	3/12/92	Gila	861	46	4/16/92	320777
Kelly #19	1/28/92	3/12/92	Gila	861	49	4/16/92	320778
Kelly #20	1/26/92	3/12/92	Gila	861	52	4/16/92	320779
Kelly #21	1/27/92	3/12/92	Gila	861	55	4/16/92	320780
Kelly #22	1/27/92	3/12/92	Gila	861	58	4/16/92	320781
Kelly #23	1/27/92	3/12/92	Gila	861	61	4/16/92	320782
Kelly #24	1/27/92	3/12/92	Gila	861	64	4/16/92	320783
Kelly #25	1/27/92	3/12/92	Gila	861	67	4/16/92	320784
Kelly #26	1/27/92	3/12/92	Gila	861	70	4/16/92	320785
Kelly #27	1/29/92	3/12/92	Gila Pinal	861 1809	73 641	4/16/92	320786
Kelly #28	1/29/92	3/12/92	Gila Pinal	861 1809	76 643	4/16/92	320787
Kelly #29	1/29/92	3/12/92	Gila Pinal	861 1809	79 645	4/16/92	320788
Kelly #30	1/29/92	3/12/92	Gila	861	82	4/16/92	320789
Kelly #31-A	7/11/92	8/06/92 8/13/92	Gila Pinal	877 1845	747 922	8/27/92	324206
Kelly #32	1/29/92	3/12/92	Gila	861	88	4/16/92	320791
Kelly #33	1/29/92	3/12/92	Pinal	1809	649	4/16/92	320792
Kelly #34	1/29/92	3/12/92	Gila Pinal	861 1809	91 651	4/16/92	320793
Kelly #35	1/29/92	3/12/92	Pinal	1809	653	4/16/92	320794
Kelly #36	1/29/92	3/12/92	Gila Pinal	861 1809	94 655	4/16/92	320795
Kelly #37	1/28/92	3/12/92	Pinal	1809	657	4/16/92	320796
Kelly #38	1/28/92 1/29/92	3/12/92 3/12/92	Gila Pinal	861 1809	97 659	4/16/92	320797
Kelly #39	1/28/92	3/12/92	Pinal	1809	661	4/16/92	320798
Kelly #40	1/31/92	3/12/92	Pinal	1809	663	4/16/92	320799
Kelly #53	1/30/92	3/12/92	Pinal	1809	671	4/16/92	320803

RECEIVED
 BUREAU OF
 LAND MANAGEMENT
 AUG 18 9 59 AM '97
 ARIZONA
 STATE OFFICE
 PHOENIX, ARIZONA

30

<u>Name</u>	<u>Date Located</u>	<u>Date Recorded</u>	<u>County</u>	<u>County Recordation Docket Page</u>	<u>Date Filed w/BLM</u>	<u>BLM AMC Serial No.</u>
Kelly #57	1/30/92	3/12/92	Pinal	1809 673	4/16/92	320804
Kelly #58	1/30/92	3/12/92	Pinal	1809 675	4/16/92	320805
Kelly #59	1/30/92	3/12/92	Pinal	1809 677	4/16/92	320806
Kelly #60	1/30/92	3/12/92	Pinal	1809 679	4/16/92	320807
Kelly #66	1/30/92	3/12/92	Pinal	1809 691	4/16/92	320813
Kelly #67	1/30/92	3/12/92	Pinal	1809 693	4/16/92	320814
Kelly #68	1/30/92	3/12/92	Pinal	1809 695	4/16/92	320815
Kelly #71	1/30/92	3/12/92	Pinal	1809 697	4/16/92	320816
Kelly #72	1/30/92	3/12/92	Pinal	1809 699	4/16/92	320817
Kelly #73	1/30/92	3/12/92	Pinal	1809 701	4/16/92	320818
Kelly #83	2/01/92	3/12/92	Pinal	1809 721	4/16/92	320828
Kelly #84	2/01/92	3/12/92	Pinal	1809 723	4/16/92	320829
Kelly #86	2/01/92	3/12/92	Pinal	1809 727	4/16/92	320831
Kelly #87	2/01/92	3/12/92	Pinal	1809 729	4/16/92	320832
Kelly #89	2/01/92	3/12/92	Pinal	1809 733	4/16/92	320834
Kelly #90	2/01/92	3/12/92	Pinal	1809 735	4/16/92	320835
Kelly #91	2/02/92	3/12/92	Pinal	1809 737	4/16/92	320836
Kelly #92	2/02/92	3/12/92	Gila Pinal	861 100 1809 739	4/16/92	320837
Kelly #93	2/02/92	3/12/92	Gila Pinal	861 103 1809 741	4/16/92	320838
Kelly #94	2/02/92	3/12/92	Gila	861 106	4/16/92	320839
Kelly #95	2/02/92	3/12/92	Gila Pinal	861 109 1809 743	4/16/92	320840
Kelly #96	2/02/92	3/12/92	Gila Pinal	861 112 1809 745	4/16/92	320841
Kelly #97	2/02/92	3/12/92	Gila	861 115	4/16/92	320842
Kelly #98	2/02/92	3/12/92	Gila	861 118	4/16/92	320843
Kelly #99	2/02/92	3/12/92	Gila	861 121	4/16/92	320844
Kelly #100	2/04/92	3/12/92	Gila	861 124	4/16/92	320845
Kelly #101	10/31/92	12/14/92	Gila	892 489	1/19/93	325818
Kelly #103	10/31/92	12/14/92	Gila	892 495	1/19/93	325820
Kelly #104	10/31/92	12/14/92	Gila	892 498	1/19/93	325821
Kelly #105	10/31/92	12/14/92	Gila	892 501	1/19/93	325822
Kelly #106	10/31/92	12/14/92	Gila	892 504	1/19/93	325823
Kelly #107	10/31/92	12/14/92	Gila	892 507	1/19/93	325824
Kelly #112	10/31/92	12/14/92	Gila	892 522	1/19/93	325829
Kelly #113	10/31/92	12/14/92	Gila	892 525	1/19/93	325830
Kelly #114	10/31/92	12/14/92	Gila	892 528	1/19/93	325831
Kelly #115	10/31/92	12/14/92	Gila	892 531	1/19/93	325832

ARIZONA
STATE OFFICE
PHOENIX, ARIZONA
AUG 18 10 00 AM '97
RECEIVED
BUREAU OF
LAND MANAGEMENT

[Handwritten initials]

<u>Name</u>	<u>Date Located</u>	<u>Date Recorded</u>	<u>County</u>	<u>County Recordation Docket Page</u>	<u>Date Filed w/BLM</u>	<u>BLM AMC Serial No.</u>
Kelly #120	11/9/92	12/14/92	Gila	892 546	1/19/93	325837
Kelly #121	11/9/92	12/14/92	Gila	892 549	1/19/93	325838
Kelly #122	11/9/92	12/14/92	Gila	892 552	1/19/93	325839
Kelly #123	11/9/92	12/14/92	Gila	892 555	1/19/93	325840
Kelly #124	11/9/92	12/14/92	Gila	892 558	1/19/93	325841
Kelly #125	11/8/92	12/14/92	Gila	892 561	1/19/93	325842
Kelly #126	11/8/92	12/14/92	Gila	892 564	1/19/93	325843
Kelly #127	11/8/92	12/14/92	Gila	892 567	1/19/93	325844
Kelly #128	11/8/92	12/14/92	Gila Pinal	892 570 1874 047	1/19/93	325845
Kelly #129	11/8/92	12/14/92	Gila	892 573	1/19/93	325846
Kelly #130	11/8/92	12/14/92	Gila	892 576	1/19/93	325847
Kelly #131	11/8/92	12/14/92	Gila	892 579	1/19/93	325848
Kelly #132	11/7/92	12/14/92	Gila Pinal	892 582 1874 049	1/19/93	325849
Kelly #133	11/7/92	12/14/92	Gila	892 585	1/19/93	325850
Kelly #134	11/7/92	12/14/92	Gila	892 588	1/19/93	325851
Kelly #135	11/7/92	12/14/92	Gila	892 591	1/19/93	325852
Kelly #136	11/7/92	12/14/92	Gila Pinal	892 594 1874 051	1/19/93	325853
Kelly #137	11/7/92	12/14/92	Gila Pinal	892 597 1874 053	1/19/93	325854
Kelly #138	11/7/92	12/14/92	Gila	892 600	1/19/93	325855
Kelly #139	11/7/92	12/14/92	Gila	892 601	1/19/93	325856
Kelly #140	11/7/92	12/14/92	Gila	892 604	1/19/93	325857
Kelly #141	11/7/92	12/14/92	Gila	892 607	1/19/93	325858
Kelly #142	11/7/92	12/14/92	Gila	892 610	1/19/93	325859
Kelly #143	11/7/92	12/14/92	Gila	892 613	1/19/93	325860
Kelly #144	11/7/92	12/14/92	Gila	892 616	1/19/93	325861
Kelly #145	11/7/92	12/14/92	Gila	892 619	1/19/93	325862
Kelly #146	11/7/92	12/14/92	Gila	892 622	1/19/93	325863
Kelly #147	11/7/92	12/14/92	Gila	892 625	1/19/93	325864
Kelly #148	11/6/92	12/14/92	Gila	892 628	1/19/93	325865
Kelly #149	11/6/92	12/14/92	Gila	892 631	1/19/93	325866
Kelly #150	11/6/92	12/14/92	Gila	892 634	1/19/93	325867
Kelly #151	7/30/93	8/23/93	Gila	93-635862	8/23/93	327254
Kelly #152	7/30/93	8/23/93	Gila	93-635863	8/23/93	327255
Kelly #153	7/30/93	8/23/93	Gila Pinal	93-635864 1936 617	8/23/93	327256
Kelly #154	7/30/93	8/23/93	Gila Pinal	93-635865 1936 619	8/23/93	327257
Kelly #155	7/30/93	8/23/93	Gila Pinal	93-635866 1936 621	8/23/93	327258

ARIZONA
STATE OFFICE
PHOENIX, ARIZONA
Aug 18 10 00 AM '93
RECEIVED
BUREAU OF
LAND MANAGEMENT

<u>Name</u>	<u>Date Located</u>	<u>Date Recorded</u>	<u>County</u>	<u>County Recordation Book</u>	<u>Page</u>	<u>Date Filed w/BLM</u>	<u>BLM AMC Serial No.</u>
Kelly #156	7/30/93	8/23/93	Gila Pinal	93-635867 1936	623	8/23/93	327259
Kelly #157	7/30/93	8/23/93	Pinal	1936	625	8/23/93	327260
Kelly #158	7/30/93	8/23/93	Gila Pinal	93-635861 1936	627	8/23/93	327261
Kelly #159	7/30/93	8/23/93	Pinal	1936	629	8/23/93	327262
Kelly #160	7/30/93	8/23/93	Pinal	1936	631	8/23/93	327263
Kelly #161	7/30/93	8/23/93	Pinal	1936	633	8/23/93	327264
Kelly #162	7/30/93	8/23/93	Pinal	1936	635	8/23/93	327265
Kelly #163	7/30/93	8/23/93	Pinal	1936	637	8/23/93	327266

Unpatented mining claims situated in Section 36, Township 1 North, Range 13 East;
 Section 31, Township 1 North, Range 14 East;
 Section 1, Township 1 South, Range 13 East;
 and Section 6, Township 1 South, Range 14 East,
 Globe-Miami Mining District, G&SRB&M, Gila County, Arizona.

<u>Claim Name</u>	<u>Recorded</u>		<u>BLM Serial No.</u>
	<u>Book/Docket</u>	<u>Page</u>	
Lizard No. 27	47	348	AMC 28018
Rejected No. 1	31	415	AMC 28020
Rejected No. 2	31	416	AMC 28019
Amended	52	374	
Rejected No. 3	53	184	AMC 28016
Rejected No. 4	493	569	AMC 97634
Rejected No. 5	493	571	AMC 97635
Rejected No. 6	493	573	AMC 97636
Rejected No. 7	493	575	AMC 97637
Rejected No. 8	493	577	AMC 97638
Rejected No. 9	493	579	AMC 97639
Rejected No. 10	493	581	AMC 97640
Rejected No. 11	493	583	AMC 97641
Rejected No. 12	493	585	AMC 97642
Rejected No. 13	493	587	AMC 97643

RECEIVED
 BUREAU OF
 LAND MANAGEMENT
 AUG 18 10 00 AM '97
 ARIZONA
 STATE OFFICE
 PHOENIX, ARIZONA

Unpatented Mining Claims located in the Pinto Creek (Miami) Mining District,
 in Section 36, T1N, R13E, G&SRB&M, Gila County, Arizona

<u>Name</u>	<u>Location Date</u>	<u>County Recordation</u>		<u>BLM AMC Serial No.</u>
		<u>Book</u>	<u>Page</u>	
Overside	9/1/39	48	70	27989
Amended	6/17/59	102	43	
Amended	5/23/93	909	127	
Crown Point Ext. No. 1	6/17/59	102	37	27990
Amended	5/23/93	909	131	

(Handwritten signature)

<u>Name</u>	<u>Location Date</u>	<u>County Recordation</u>		<u>BLM AMC Serial No.</u>
		<u>Book</u>	<u>Page</u>	
Crown Point Ext. No. 2	6/17/59	102	38	27991
Amended	5/23/93	909	133	
Old Abe	9/1/39	48	70	27992
Amended	6/17/59	102	39	
Amended	5/23/93	909	124	
Old Abe No. 1	10/1/39	48	82	27993
Amended	6/17/59	102	41	
Amended	5/23/93	909	129	

The above-listed claims are owned by:

Carlota Copper Company
8101 E. Prentice Avenue, #800
Englewood, CO 80111

RECEIVED
BUREAU OF
LAND MANAGEMENT
ARIZONA
STATE OFFICE
PHOENIX, ARIZONA
Aug 18 10 00 AM '97

Unpatented Mining Claims located in the Pinto Creek (Miami) Mining District,
in Section 36, T1N, R13E, G&SRB&M, Gila County, Arizona

<u>Name</u>	<u>Location Date</u>	<u>County Recordation</u>		<u>BLM AMC Serial No.</u>
		<u>Book</u>	<u>Page</u>	
Brewery	3/12/1892	4	145	39932
Amended	5/23/93	909	116	
Clipper	1/20/1906	1	286	39933
Amended	5/23/93	909	118	
Old Abe	9/1/39	48	70	39934
Amended	5/23/93	909	124	
Thomas Jefferson	9/1/39	48	71	39935
Amended	5/23/93	909	120	
Blue Jay Fraction	11/21/42	48	357	39936
Amended	5/23/93	909	122	
Vat	11/25/59	112	344	39937

The above-listed claims are owned by:

Recovery Resources Corporation
% Reliance Group Holdings, Inc.
55 E. 52nd Street
New York, NY 10055

9

<u>Name</u>	<u>Location Date</u>	<u>County Recordation</u>		<u>BLM AMC Serial No.</u>
		<u>Book</u>	<u>Page</u>	
Lost Knife #1	5/23/59	100	416	39938
Amended	3/17/68	230	418	
Lost Knife #2	10/28/59	108	133	39939
Amended	3/17/68	230	415	
Manganese Cap	5/06/65	176	507	39940
Amended	3/17/68	230	419	
Galena	5/06/65	176	508	39941
Amended	3/17/68	230	416	
Dew	6/1/68	237	635	39942
Lad	6/1/68	237	636	39943

The above-listed claims are owned by:

Sherwood B. Owens
 % Dr. Sherwood B. Owens, Jr.
 4060 N. Camino Ferreo
 Tucson, AZ 85750

RECEIVED
 BUREAU OF
 LAND MANAGEMENT
 AUG 18 10 00 AM '97
 ARIZONA
 STATE OFFICE
 PHOENIX, ARIZONA

Millsite Claims situated in Section 23 and 26,
 Township 1 North, Range 13 East, G&SRB&M
 Undesignated Mining District, Gila County, Arizona

<u>Name</u>	<u>Date Located</u>	<u>Date Recorded</u>	<u>County</u>	<u>County Recordation Docket Page</u>	<u>Date Filed w/BLM</u>	<u>BLM AMC Serial No.</u>
Sick-A-More #1	6/16/93	8/23/93	Gila	93-635858	8/23/93	327251
Sick-A-More #2	6/16/93	8/23/93	Gila	93-635859	8/23/93	327252
Sick-A-More #3	6/16/93	8/23/93	Gila	93-635860	8/23/93	327253

The above-listed claims are owned by:

Carlota Copper Company
 8101 E. Prentice Avenue, #800
 Englewood, CO 80111

(Handwritten initials)

CARLOTA COPPER COMPANY

Unpatented **Millsite** mining claims, situated in
 Sections 25, 26, 35, 36 , T1N, R13E
 Section 31, T1N, R14E
 Section 1, T1S, R13E
 Section 6, T1S, R14E
 Gila and Pinal Counties, Arizona

ARIZONA
 STATE OFFICE
 PHOENIX, ARIZONA

Aug 18 10 00 AM '97

RECEIVED
 BUREAU OF
 LAND MANAGEMENT

CLAIM NAMES AND NUMBERS

<u>Name</u>	<u>Date Located</u>	<u>Recorded</u>	<u>County</u>	<u>County Recordation Docket Page</u>	<u>Date Filed w/ BLM</u>	<u>BLM AMC Serial No.</u>
Kosher #1	09/12/96	12/04/96	Gila	96-019602	12/03/96	342296
Kosher #2	09/12/96	12/04/96	Gila	96-019603	12/03/96	342297
Kosher #3	09/12/96	12/04/96	Gila	96-019604	12/03/96	342298
Kosher #4	09/12/96	12/04/96	Gila	96-019605	12/03/96	342299
Kosher #5	09/12/96	12/04/96	Gila	96-019606	12/03/96	342300
Kosher #6	09/12/96	12/04/96	Gila	96-019607	12/03/96	342301
Kosher #7	09/12/96	12/04/96	Gila	96-019608	12/03/96	342302
Kosher #8	09/12/96	12/04/96	Gila	96-019609	12/03/96	342303
Kosher #9	09/12/96	12/04/96	Gila	96-019610	12/03/96	342304
Kosher #10	09/12/96	12/04/96	Gila	96-019611	12/03/96	342305
Kosher #11	09/12/96	12/04/96	Gila	96-019612	12/03/96	342306
Kosher #12	09/12/96	12/04/96	Gila	96-019613	12/03/96	342307
Kosher #13	09/12/96	12/04/96	Gila	96-019614	12/03/96	342308
Kosher #14	09/12/96	12/04/96	Gila	96-019615	12/03/96	342309
Kosher #15	09/12/96	12/04/96	Gila	96-019616	12/03/96	342310
Kosher #16	09/12/96	12/04/96	Gila	96-019617	12/03/96	342311
Kosher #17	09/12/96	12/04/96	Gila	96-019618	12/03/96	342312
Kosher #18	09/12/96	12/04/96	Gila	96-019619	12/03/96	342313
Kosher #19	09/12/96	12/04/96	Gila	96-019620	12/03/96	342314
Kosher #20	09/12/96	12/04/96	Gila	96-019621	12/03/96	342315
Kosher #21	09/12/96	12/04/96	Gila	96-019622	12/03/96	342316
Kosher #22	09/12/96	12/04/96	Gila	96-019623	12/03/96	342317
Kosher #23	09/12/96	12/04/96	Gila	96-019624	12/03/96	342318
Kosher #23	09/12/96	12/04/96	Pinal	1996-040016	12/03/96	
Kosher #24	09/12/96	12/04/96	Gila	96-019625	12/03/96	342319
Kosher #25	09/12/96	12/04/96	Gila	96-019626	12/03/96	342320
Kosher #26	09/12/96	12/04/96	Gila	96-019627	12/03/96	342321
Kosher #27	09/12/96	12/04/96	Gila	96-019628	12/03/96	342322
Kosher #28	09/12/96	12/04/96	Gila	96-019629	12/03/96	342323
Kosher #29	09/12/96	12/04/96	Gila	96-019630	12/03/96	342324
Kosher #30	09/12/96	12/04/96	Gila	96-019631	12/03/96	342325
Kosher #31	09/12/96	12/04/96	Gila	96-019632	12/03/96	342326
Kosher #32	09/12/96	12/04/96	Pinal	1996-040017	12/03/96	342327
Kosher #33	09/12/96	12/04/96	Gila	96-019633	12/03/96	342328
Kosher #33	09/12/96	12/04/96	Pinal	1996-040018	12/03/96	
Kosher #34	09/12/96	12/04/96	Gila	96-019634	12/03/96	342329
Kosher #34	09/12/96	12/04/96	Pinal	1996-040019	12/03/96	

(34)
 FINE

<u>Name</u>	<u>Date Located</u>	<u>Recorded</u>	<u>County</u>	<u>County Recordation Docket Page</u>	<u>Date Filed w/ BLM</u>	<u>BLM AMC Serial No.</u>
Kosher #35	09/12/96	12/04/96	Gila	96-019635	12/03/96	342330
Kosher #36	09/12/96	12/04/96	Gila	96-019636	12/03/96	342331
Kosher #37	09/12/96	12/04/96	Gila	96-019637	12/03/96	342332
Kosher #38	09/12/96	12/04/96	Gila	96-019638	12/03/96	342333
Kosher #39	09/12/96	12/04/96	Gila	96-019639	12/03/96	342334
Kosher #40	09/12/96	12/04/96	Gila	96-019640	12/03/96	342335
Kosher #41	09/12/96	12/04/96	Gila	96-019641	12/03/96	342336
Kosher #42	09/12/96	12/04/96	Gila	96-019642	12/03/96	342337
Kosher #43	09/12/96	12/04/96	Gila	96-019643	12/03/96	342338
Kosher #44	09/12/96	12/04/96	Pinal	1996-040020	12/03/96	342339
Kosher #45	09/12/96	12/04/96	Pinal	1996-040021	12/03/96	342340
Kosher #46	09/12/96	12/04/96	Pinal	1996-040022	12/03/96	342341
Kosher #46	09/12/96	12/04/96	Gila	96-019644	12/03/96	
Kosher #47	09/12/96	12/04/96	Pinal	1996-040023	12/03/96	342342
Kosher #47	09/12/96	12/04/96	Gila	96-019645	12/03/96	
Kosher #48	09/12/96	12/04/96	Gila	96-019646	12/03/96	342343
Kosher #49	09/12/96	12/04/96	Gila	96-019647	12/03/96	342344
Kosher #50	09/12/96	12/04/96	Gila	96-019648	12/03/96	342345
Kosher #51	09/12/96	12/04/96	Gila	96-019649	12/03/96	342346
Kosher #52	09/12/96	12/04/96	Gila	96-019650	12/03/96	342347
Kosher #53	09/12/96	12/04/96	Gila	96-019651	12/03/96	342348
Kosher #54	09/12/96	12/04/96	Gila	96-019652	12/03/96	342349
Kosher #55	09/12/96	12/04/96	Gila	96-019653	12/03/96	342350
Kosher #56	09/12/96	12/04/96	Gila	96-019654	12/03/96	342351
Kosher #57	09/12/96	12/04/96	Pinal	1996-040024	12/03/96	342352
Kosher #58	09/12/96	12/04/96	Pinal	1996-040025	12/03/96	342353
Kosher #59	09/12/96	12/04/96	Pinal	1996-040026	12/03/96	342354
Kosher #60	09/12/96	12/04/96	Pinal	1996-040027	12/03/96	342355
Kosher #60	09/12/96	12/04/96	Gila	96-019655	12/03/96	
Kosher #61	09/12/96	12/04/96	Pinal	1996-040028	12/03/96	342356
Kosher #61	09/12/96	12/04/96	Gila	96-019656	12/03/96	
Kosher #62	09/12/96	12/04/96	Gila	96-019657	12/03/96	342357
Kosher #63	09/12/96	12/04/96	Gila	96-019658	12/03/96	342358
Kosher #64	09/12/96	12/04/96	Gila	96-019659	12/03/96	342359
Kosher #65	09/12/96	12/04/96	Gila	96-019660	12/03/96	342360
Kosher #66	09/12/96	12/04/96	Gila	96-019661	12/03/96	342361
Kosher #67	09/12/96	12/04/96	Gila	96-019662	12/03/96	342362
Kosher #68	09/12/96	12/04/96	Gila	96-019663	12/03/96	342363
Kosher #69	09/12/96	12/04/96	Pinal	1996-040029	12/03/96	342364
Kosher #70	09/12/96	12/04/96	Pinal	1996-040030	12/03/96	342365
Kosher #71	09/12/96	12/04/96	Pinal	1996-040031	12/03/96	342366
Kosher #72	09/12/96	12/04/96	Pinal	1996-040032	12/03/96	342367
Kosher #73	09/12/96	12/04/96	Pinal	1996-040033	12/03/96	342368
Kosher #73	09/12/96	12/04/96	Gila	96-019664	12/03/96	
Kosher #74	09/12/96	12/04/96	Gila	96-019665	12/03/96	342369
Kosher #75	09/12/96	12/04/96	Gila	96-019666	12/03/96	342370
Kosher #76	09/12/96	12/04/96	Gila	96-019667	12/03/96	342371
Kosher #77	09/12/96	12/04/96	Gila	96-019668	12/03/96	342372
Kosher #78	09/12/96	12/04/96	Gila	96-019669	12/03/96	342373

RECEIVED
 BUREAU OF
 LAND MANAGEMENT
 AUG 18 10 00 AM '97
 ARIZONA
 STATE OFFICE
 PHOENIX, ARIZONA

<u>Name</u>	<u>Date Located</u>	<u>Recorded</u>	<u>County</u>	<u>County Recordation Docket Page</u>	<u>Date Filed w/ BLM</u>	<u>BLM AMC Serial No.</u>
Kosher #79	09/12/96	12/04/96	Gila	96-019670	12/03/96	342374
Kosher #80	09/12/96	12/04/96	Gila	96-019671	12/03/96	342375
Kosher #81	09/12/96	12/04/96	Pinal	1996-040034	12/03/96	342376
Kosher #82	09/12/96	12/04/96	Pinal	1996-040035	12/03/96	342377
Kosher #83	09/12/96	12/04/96	Pinal	1996-040036	12/03/96	342378
Kosher #84	09/12/96	12/04/96	Pinal	1996-040037	12/03/96	342379
Kosher #84	09/12/96	12/04/96	Gila	96-019672	12/03/96	
Kosher #85	09/12/96	12/04/96	Pinal	1996-040038	12/03/96	342380
Kosher #85	09/12/96	12/04/96	Gila	96-019673	12/03/96	
Kosher #86	09/12/96	12/04/96	Gila	96-019674	12/03/96	342381
Kosher #87	09/12/96	12/04/96	Gila	96-019675	12/03/96	342382
Kosher #88	09/12/96	12/04/96	Gila	96-019676	12/03/96	342383
Kosher #89	09/12/96	12/04/96	Gila	96-019677	12/03/96	342384
Kosher #90	09/12/96	12/04/96	Gila	96-019678	12/03/96	342385
Kosher #91	09/12/96	12/04/96	Gila	96-019679	12/03/96	342386
Kosher #92	09/12/96	12/04/96	Gila	96-019680	12/03/96	342387
Kosher #93	09/13/96	12/04/96	Pinal	1996-040039	12/03/96	342388
Kosher #94	09/13/96	12/04/96	Pinal	1996-040040	12/03/96	342389
Kosher #95	09/13/96	12/04/96	Pinal	1996-040041	12/03/96	342390
Kosher #96	09/13/96	12/04/96	Pinal	1996-040042	12/03/96	342391
Kosher #97	09/13/96	12/04/96	Pinal	1996-040043	12/03/96	342392
Kosher #97	09/13/96	12/04/96	Gila	96-019681	12/03/96	
Kosher #98	09/13/96	12/04/96	Pinal	1996-040044	12/03/96	342393
Kosher #98	09/13/96	12/04/96	Gila	96-019682	12/03/96	
Kosher #99	09/13/96	12/04/96	Gila	96-019683	12/03/96	342394
Kosher #100	09/13/96	12/04/96	Gila	96-019684	12/03/96	342395
Kosher #101	09/13/96	12/04/96	Gila	96-019685	12/03/96	342396
Kosher #102	09/13/96	12/04/96	Gila	96-019686	12/03/96	342397
Kosher #103	09/13/96	12/04/96	Gila	96-019687	12/03/96	342398
Kosher #104	09/13/96	12/04/96	Gila	96-019688	12/03/96	342399
Kosher #105	09/13/96	12/04/96	Gila	96-019689	12/03/96	342400
Kosher #106	09/13/96	12/04/96	Gila	96-019690	12/03/96	342401
Kosher #107	09/13/96	12/04/96	Pinal	1996-040045	12/03/96	342402
Kosher #108	09/13/96	12/04/96	Pinal	1996-040046	12/03/96	342403
Kosher #109	09/13/96	12/04/96	Pinal	1996-040047	12/03/96	342404
Kosher #110	09/13/96	12/04/96	Pinal	1996-040048	12/03/96	342405
Kosher #111	09/13/96	12/04/96	Pinal	1996-040049	12/03/96	342406
Kosher #112	09/13/96	12/04/96	Pinal	1996-040050	12/03/96	342407
Kosher #112	09/13/96	12/04/96	Gila	96-019691	12/03/96	
Kosher #113	09/13/96	12/04/96	Pinal	1996-040051	12/03/96	342408
Kosher #113	09/13/96	12/04/96	Gila	96-019692	12/03/96	
Kosher #114	09/13/96	12/04/96	Gila	96-019693	12/03/96	342409
Kosher #115	09/13/96	12/04/96	Gila	96-019694	12/03/96	342410
Kosher #116	09/13/96	12/04/96	Gila	96-019695	12/03/96	342411
Kosher #117	09/13/96	12/04/96	Gila	96-019696	12/03/96	342412
Kosher #118	09/13/96	12/04/96	Gila	96-019697	12/03/96	342413
Kosher #119	09/13/96	12/04/96	Gila	96-019698	12/03/96	342414

RECEIVED
 BUREAU OF
 LAND MANAGEMENT
 AUG 18 10 00 AM '97
 ARIZONA
 STATE OFFICE
 PHOENIX, ARIZONA

(4)
 [Signature]

<u>Name</u>	<u>Date Located</u>	<u>Recorded</u>	<u>County</u>	<u>County Recordation Docket Page</u>	<u>Date Filed w/ BLM</u>	<u>BLM AMC Serial No.</u>
Kosher #120	09/13/96	12/04/96	Gila	96-019699	12/03/96	342415
Kosher #121	09/13/96	12/04/96	Gila	96-019700	12/03/96	342416
Kosher #122	09/13/96	12/04/96	Pinal	1996-040052	12/03/96	342417
Kosher #123	09/13/96	12/04/96	Pinal	1996-040053	12/03/96	342418
Kosher #124	09/13/96	12/04/96	Pinal	1996-040054	12/03/96	342419
Kosher #125	09/13/96	12/04/96	Pinal	1996-040055	12/03/96	342420
Kosher #126	09/13/96	12/04/96	Pinal	1996-040056	12/03/96	342421
Kosher #127	09/13/96	12/04/96	Pinal	1996-040057	12/03/96	342422
Kosher #127	09/13/96	12/04/96	Gila	96-019701	12/03/96	
Kosher #128	09/13/96	12/04/96	Pinal	1996-040058	12/03/96	342423
Kosher #128	09/13/96	12/04/96	Gila	96-019702	12/03/96	
Kosher #129	09/13/96	12/04/96	Gila	96-019703	12/03/96	342424
Kosher #130	09/13/96	12/04/96	Gila	96-019704	12/03/96	342425
Kosher #131	09/13/96	12/04/96	Gila	96-019705	12/03/96	342426
Kosher #132	09/13/96	12/04/96	Gila	96-019706	12/03/96	342427
Kosher #133	09/13/96	12/04/96	Gila	96-019707	12/03/96	342428
Kosher #134	09/13/96	12/04/96	Gila	96-019708	12/03/96	342429
Kosher #135	09/13/96	12/04/96	Gila	96-019709	12/03/96	342430
Kosher #136	09/13/96	12/04/96	Gila	96-019710	12/03/96	342431
Kosher #137	09/13/96	12/04/96	Gila	96-019711	12/03/96	342432
Kosher #138	09/13/96	12/04/96	Pinal	1996-040059	12/03/96	342433
Kosher #139	09/13/96	12/04/96	Pinal	1996-040060	12/03/96	342434
Kosher #140	09/13/96	12/04/96	Pinal	1996-040061	12/03/96	342435
Kosher #141	09/13/96	12/04/96	Pinal	1996-040062	12/03/96	342436
Kosher #142	09/13/96	12/04/96	Pinal	1996-040063	12/03/96	342437
Kosher #143	09/13/96	12/04/96	Pinal	1996-040064	12/03/96	342438
Kosher #144	09/13/96	12/04/96	Pinal	1996-040065	12/03/96	342439
Kosher #144	09/13/96	12/04/96	Gila	96-019712	12/03/96	
Kosher #145	09/13/96	12/04/96	Pinal	1996-040066	12/03/96	342440
Kosher #145	09/13/96	12/04/96	Gila	96-019713	12/03/96	
Kosher #146	09/13/96	12/04/96	Gila	96-019714	12/03/96	342441
Kosher #147	09/13/96	12/04/96	Gila	96-019715	12/03/96	342442
Kosher #148	09/13/96	12/04/96	Gila	96-019716	12/03/96	342443
Kosher #149	09/13/96	12/04/96	Gila	96-019717	12/03/96	342444
Kosher #150	09/13/96	12/04/96	Gila	96-019718	12/03/96	342445
Kosher #151	09/13/96	12/04/96	Gila	96-019719	12/03/96	342446
Kosher #152	09/13/96	12/04/96	Gila	96-019720	12/03/96	342447
Kosher #153	09/13/96	12/04/96	Gila	96-019721	12/03/96	342448
Kosher #154	09/13/96	12/04/96	Gila	96-019722	12/03/96	342449
Kosher #155	09/13/96	12/04/96	Gila	96-019723	12/03/96	342450
Kosher #156	09/13/96	12/04/96	Pinal	1996-040067	12/03/96	342451
Kosher #157	09/13/96	12/04/96	Pinal	1996-040068	12/03/96	342452
Kosher #158	09/13/96	12/04/96	Pinal	1996-040069	12/03/96	342453
Kosher #159	09/13/96	12/04/96	Pinal	1996-040070	12/03/96	342454
Kosher #160	09/13/96	12/04/96	Pinal	1996-040071	12/03/96	342455
Kosher #161	09/14/96	12/04/96	Pinal	1996-040072	12/03/96	342456
Kosher #162	09/14/96	12/04/96	Pinal	1996-040073	12/03/96	342457
Kosher #163	09/14/96	12/04/96	Pinal	1996-040074	12/03/96	342458
Kosher #163	09/14/96	12/04/96	Gila	96-019724	12/03/96	

RECEIVED
 BUREAU OF
 LAND MANAGEMENT
 AUG 18 10 00 AM '97
 ARIZONA
 STATE OFFICE
 PHOENIX, ARIZONA

<u>Name</u>	<u>Date Located</u>	<u>Recorded</u>	<u>County</u>	<u>County Recordation Docket Page</u>	<u>Date Filed w/ BLM</u>	<u>BLM AMC Serial No.</u>
Kosher #164	09/14/96	12/04/96	Pinal	1996-040075	12/03/96	342459
Kosher #164	09/14/96	12/04/96	Gila	96-019725	12/03/96	
Kosher #165	09/14/96	12/04/96	Gila	96-019726	12/03/96	342460
Kosher #166	09/14/96	12/04/96	Gila	96-019727	12/03/96	342461
Kosher #167	09/14/96	12/04/96	Gila	96-019728	12/03/96	342462
Kosher #168	09/14/96	12/04/96	Gila	96-019729	12/03/96	342463
Kosher #169	09/14/96	12/04/96	Gila	96-019730	12/03/96	342464
Kosher #170	09/14/96	12/04/96	Gila	96-019731	12/03/96	342465
Kosher #171	09/14/96	12/04/96	Gila	96-019732	12/03/96	342466
Kosher #172	09/14/96	12/04/96	Gila	96-019733	12/03/96	342467
Kosher #173	09/14/96	12/04/96	Gila	96-019734	12/03/96	342468
Kosher #174	09/14/96	12/04/96	Pinal	1996-040076	12/03/96	342469
Kosher #175	09/14/96	12/04/96	Pinal	1996-040077	12/03/96	342470
Kosher #176	09/14/96	12/04/96	Pinal	1996-040078	12/03/96	342471
Kosher #177	09/14/96	12/04/96	Pinal	1996-040079	12/03/96	342472
Kosher #178	09/14/96	12/04/96	Pinal	1996-040080	12/03/96	342473
Kosher #179	09/14/96	12/04/96	Pinal	1996-040081	12/03/96	342474
Kosher #180	09/14/96	12/04/96	Pinal	1996-040082	12/03/96	342475
Kosher #181	09/14/96	12/04/96	Pinal	1996-040083	12/03/96	342476
Kosher #182	09/14/96	12/04/96	Pinal	1996-040084	12/03/96	342477
Kosher #182	09/14/96	12/04/96	Gila	96-019735	12/03/96	
Kosher #183	09/14/96	12/04/96	Pinal	1996-040085	12/03/96	342478
Kosher #183	09/14/96	12/04/96	Gila	96-019736	12/03/96	
Kosher #184	09/14/96	12/04/96	Gila	96-019737	12/03/96	342479
Kosher #185	09/14/96	12/04/96	Gila	96-019738	12/03/96	342480
Kosher #186	09/14/96	12/04/96	Pinal	1996-040086	12/03/96	342481
Kosher #187	09/14/96	12/04/96	Pinal	1996-040087	12/03/96	342482
Kosher #188	09/14/96	12/04/96	Pinal	1996-040088	12/03/96	342483
Kosher #189	09/14/96	12/04/96	Pinal	1996-040089	12/03/96	342484
Kosher #190	09/14/96	12/04/96	Pinal	1996-040090	12/03/96	342485
Kosher #191	09/14/96	12/04/96	Pinal	1996-040091	12/03/96	342486
Kosher #192	09/14/96	12/04/96	Pinal	1996-040092	12/03/96	342487
Kosher #193	09/14/96	12/04/96	Pinal	1996-040093	12/03/96	342488
Kosher #193	09/14/96	12/04/96	Gila	96-019739	12/03/96	
Kosher #194	09/14/96	12/04/96	Pinal	1996-040094	12/03/96	342489
Kosher #194	09/14/96	12/04/96	Gila	96-019740	12/03/96	
Kosher #195	09/14/96	12/04/96	Gila	96-019741	12/03/96	342490
Kosher #196	09/14/96	12/04/96	Gila	96-019742	12/03/96	342491
Kosher #197	09/14/96	12/04/96	Pinal	1996-040095	12/03/96	342492
Kosher #198	09/14/96	12/04/96	Pinal	1996-040096	12/03/96	342493
Kosher #199	09/14/96	12/04/96	Pinal	1996-040097	12/03/96	342494
Kosher #200	09/14/96	12/04/96	Pinal	1996-040098	12/03/96	342495
Kosher #201	09/14/96	12/04/96	Pinal	1996-040099	12/03/96	342496
Kosher #202	09/14/96	12/04/96	Pinal	1996-040100	12/03/96	342497
Kosher #203	09/14/96	12/04/96	Pinal	1996-040101	12/03/96	342498
Kosher #204	09/14/96	12/04/96	Pinal	1996-040102	12/03/96	342499
Kosher #205	09/14/96	12/04/96	Pinal	1996-040103	12/03/96	342500
Kosher #205	09/14/97	12/04/96	Gila	96-019743	12/03/96	

RECEIVED
 BUREAU OF
 LAND MANAGEMENT
 AUG 18 10 00 AM '97
 STATE OFFICE
 PHOENIX, ARIZONA

[Handwritten signature]

<u>Name</u>	<u>Date Located</u>	<u>Recorded</u>	<u>County</u>	<u>County Recordation Docket Page</u>	<u>Date Filed w/ BLM</u>	<u>BLM AMC Serial No.</u>
Kosher #206	09/14/97	12/04/96	Gila	96-019744	12/03/96	342501
Kosher #207	09/14/96	12/04/96	Pinal	1996-040104	12/03/96	342502
Kosher #208	09/14/96	12/04/96	Pinal	1996-040105	12/03/96	342503
Kosher #209	09/14/96	12/04/96	Pinal	1996-040106	12/03/96	342504
Kosher #210	09/14/96	12/04/96	Pinal	1996-040107	12/03/96	342505
Kosher #211	09/14/96	12/04/96	Pinal	1996-040108	12/03/96	342506
Kosher #211	09/14/96	12/04/96	Gila	96-019745	12/03/96	
Kosher #212	09/14/96	12/04/96	Gila	96-019746	12/03/96	342507
Kosher #213	09/14/96	12/04/96	Gila	96-019747	12/03/96	342508
Kosher #214	09/14/96	12/04/96	Gila	96-019748	12/03/96	342509
Kosher #215	09/14/96	12/04/96	Gila	96-019749	12/03/96	342510
Kosher #216	09/14/96	12/04/96	Gila	96-019750	12/03/96	342511
Kosher #217	09/14/96	12/04/96	Gila	96-019751	12/03/96	342512
Kosher #218	09/14/96	12/04/96	Gila	96-019752	12/03/96	342513
Kosher #219	09/14/96	12/04/96	Gila	96-019753	12/03/96	342514

The above-listed claims are owned by:

Carlota Copper Company
8101 E. Prentice Avenue, #800
Englewood, CO 80111

ARIZONA
STATE OFFICE
PHOENIX, ARIZONA

AUG 18 10 00 AM '97

RECEIVED
BUREAU OF
LAND MANAGEMENT

UNITED STATES
DEPARTMENT OF THE INTERIOR
BUREAU OF LAND MANAGEMENT

RECEIPT AND ACCOUNTING ADVICE

NO. 2315397 04

TC/AZ

08/18/97

Subject: CLAIM MAINTENANCE FEE 1998 - 480

2 54 13

48,000.00

Applicant:

CARLOTA COPPER COMPANY
8101 E PRENTICE AVE STE 800
ENGLEWOOD CO. 80111

Remitter: CK 002960
303-694-4936

Assignor:

LEASE MANAGEMENT DATA										<input type="checkbox"/> NEW	<input type="checkbox"/> UPDATE	<input type="checkbox"/> PAYMENT
ORIGINAL SERIAL NO.	ASG.	TYPE	ST.	CTY.	FUND SYMBOL			ACRES/UNITS	RATE			
AMC 298647, ET AL												
AMOUNT	ANV. DATE	EXP. DATE	BILL CYC.	S/C	DISTRICT	NEXT BILL	MISC. DATA	U of M	ACTUAL UNITS			
ASSIGNMENT SERIAL NO.	ASG.	TYPE	ST.	CTY.	FUND SYMBOL			ACRES/UNITS	RATE			
AMOUNT	ANV. DATE	EXP. DATE	BILL CYC.	S/C	DISTRICT	NEXT BILL	MISC. DATA	U of M	ACTUAL UNITS			

APPLY REMITTANCE			
ACTION	FUND SYMBOL	CTY.	AMOUNT
FILING FEE			
RENTAL			
UNEARNED			
REFUND			
TOTAL			
AMOUNT DUE			

Remarks:

BY: _____ DATE: _____

- Lease in Escrow?
- KGS? Of Interest?
- Auto Escalates? Operator Rights?
- Auto Renew? Operator
- Bond Filed?

FOR MMS USE ONLY	
BILLEE	FOREST REFUGE
NUMBER	
OCS SECTION	
CODE	

NOTICE!!

These documents have been scanned!

Do not place un-scanned documents beneath this notice!

Do not remove this notice from this file!

GPO Jacket No. 560-102
Print Order 61540
Rise Business Services, LLC
Job=AZ15 7/15/2019



Box Number= AZ15159



Claim Begin-End: AMC342296-AMC342514

5 Miscellaneous



AZ15159-9

AMC341757-AMC342788

**NO
DOCUMENTS
FOUND**

NO DOCUMENTS FOUND
NO DOCUMENTS FOUND

NOTICE!!

These documents have been scanned!

Do not place un-scanned documents beneath this notice!

Do not remove this notice from this file!

GPO Jacket No. 560-102
Print Order 61540
Rise Business Services, LLC
Job=AZ15 7/15/2019



Box Number= AZ15159



Claim Begin-End: AMC342296-AMC342514

6 Location Notices-Amendments and Supporting Documents



AZ15159-9

AMC341757-AMC342788

**NO
DOCUMENTS
FOUND**

NO DOCUMENTS FOUND
NO DOCUMENTS FOUND